CONTRACT NO. 72679

F.A. RTE.	SECTION	COUNTY	TOTAL SHEETS	SHEET NO.
•	••	SANGAMON	425	414
STA.		TO STA.		
FED. ROAD DIST. NO. _	ILLINOIS	FED. AID PROJECT		

39 OF 50

• FAI 72 (I-72) AND FAU 8071 (MACARTHUR BOULEVARD)

•• SECTION (84-9) RS-6; (G)Z

PLAN		BY	DATE
NOTE BOOK NO. ____	SURVEYED ____ PLOTTED ____ ALIGNMENT CHECKED ____ RT. OF WAY CHECKED ____ DATA FILE NAME ____		

PROFILE		BY	DATE
NOTE BOOK NO. ____	SURVEYED ____ PLOTTED ____ GRADES CHECKED ____ B.M. NOTED ____ STRUCTURE NOTAT'NS CHKD ____		

PLOT DATE = Mar-30-2006 11:46:09AM
FILE NAME = C:\Projects\J600005\shive-hattery\j6-01-ss.dgn
PLOT SCALE = 1 IN. / FT.
USER NAME = Jag.Saini

100+00

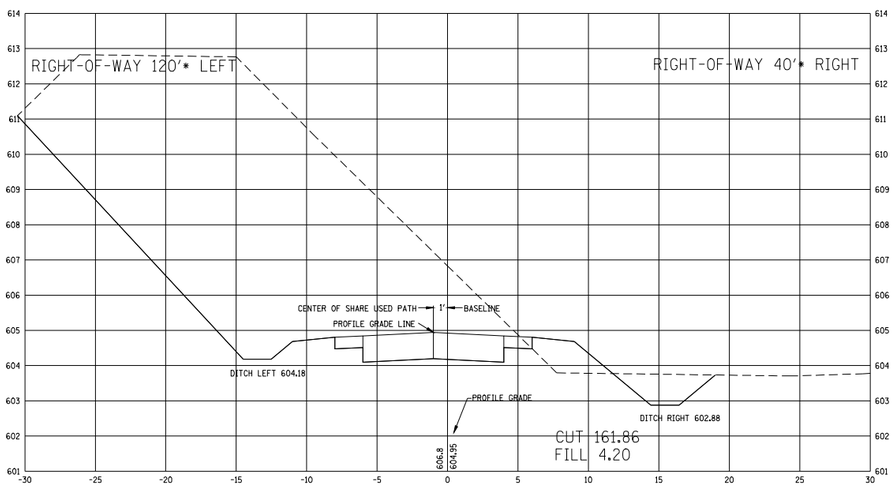

99+50

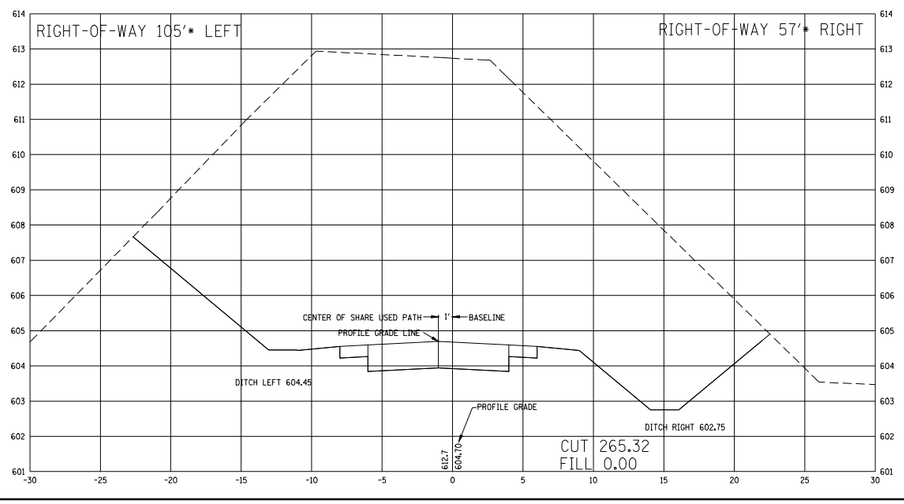

101+00

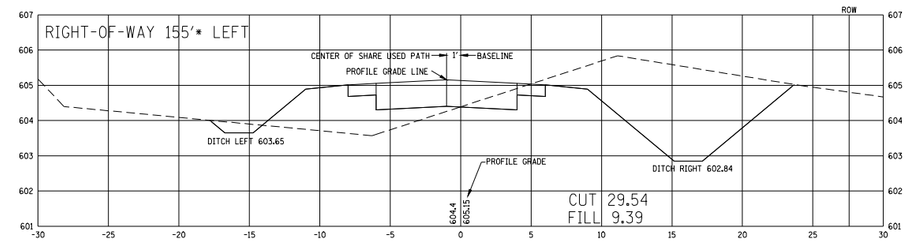

100+50

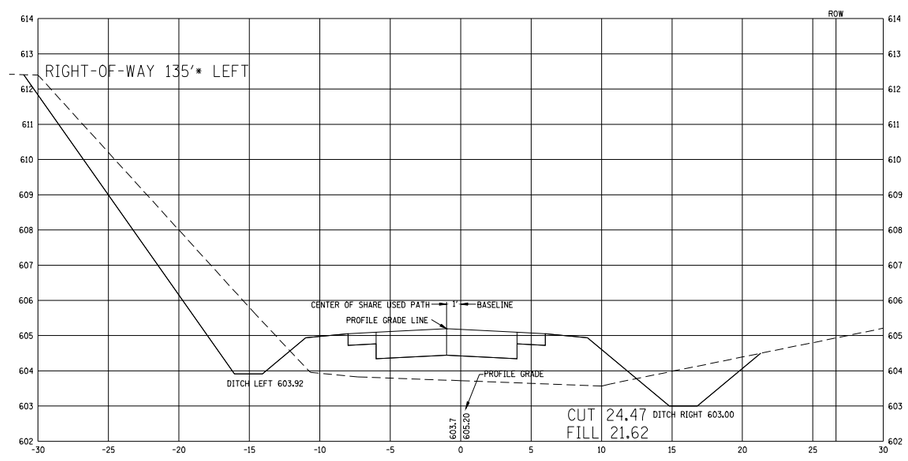

100+21.67

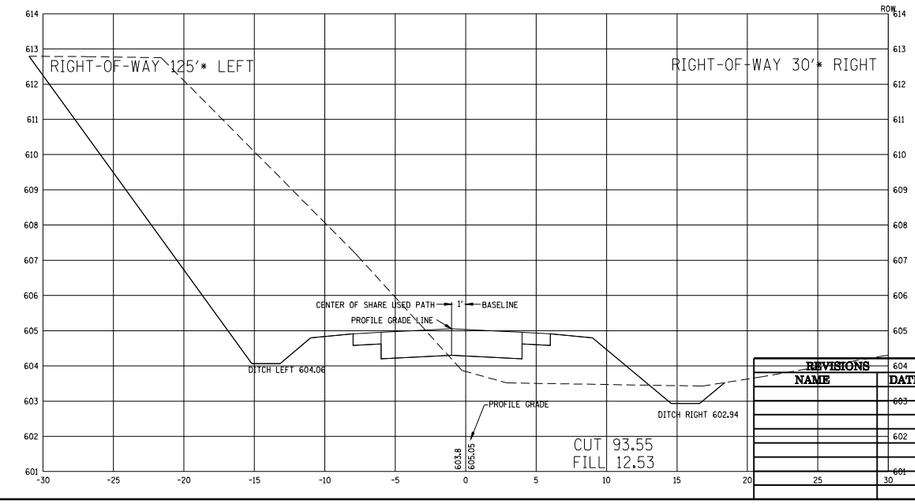

SHIVE-HATTERY

Cedar Rapids, IA · Iowa City, IA · Des Moines, IA
Moline, IL · Bloomington, IL · Chicago, IL

SHIVE-HATTERY, INC. 2405 MAPLELAND DRIVE BLOOMINGTON, ILLINOIS 61705
PHONE (309) 663-8063 FAX (309) 663-8503
http://www.shive-hattery.com
ILLINOIS FIRM NUMBER: 184-000814

REVISIONS	
NAME	DATE

ILLINOIS DEPARTMENT OF TRANSPORTATION

LEGACY POINTE SHARED USE PATH

BIKE TRAIL CROSS SECTION

STA. 99+50 to STA. 101+00

SCALE: VERT. 1" = 2'
HORIZ. 1" = 5'

DATE 3-17-06

DRAWN BY JAB

CHECKED BY DWS