

F.A. RTE.	SECTION	COUNTY	TOTAL SHEETS	SHEET NO.
•	**	SANGAMON	425	417
STA.		TO STA.		
FED. ROAD DIST. NO. - ILLINOIS		FED. AID PROJECT		

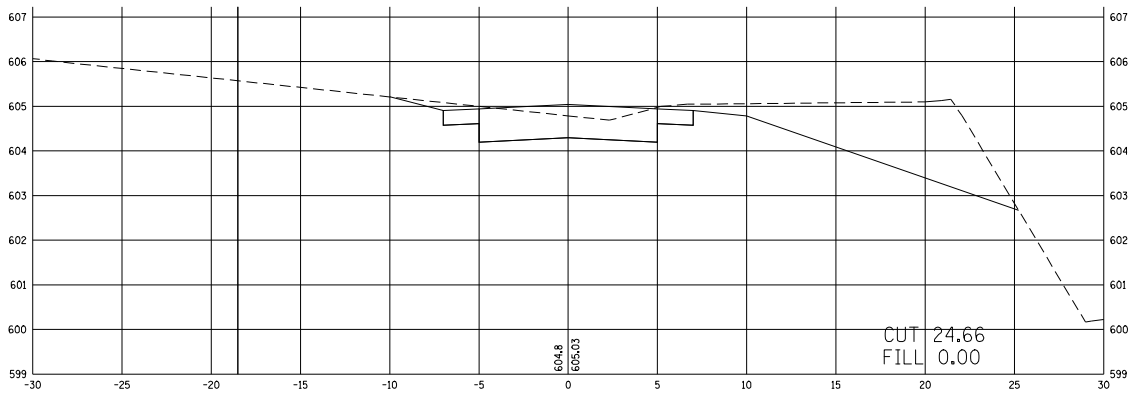
• FAI 72 (I-72) AND FAU 8071 (MACARTHUR BOULEVARD)
 ** SECTION (84-9) RS-6; (G)Z
 48 OF 50

DATE _____ BY _____

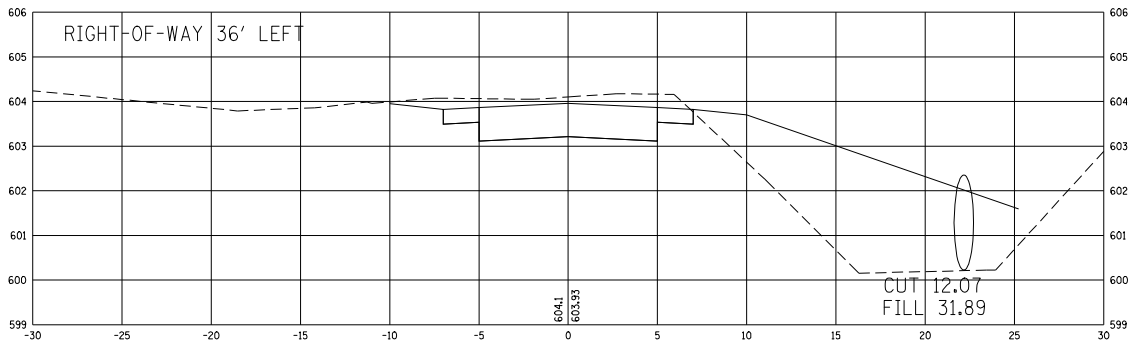
REVIEWED _____ PLANNED _____ CHECKED _____
 NOTE BOOK NO. _____ USER NAME _____

DATE _____ BY _____

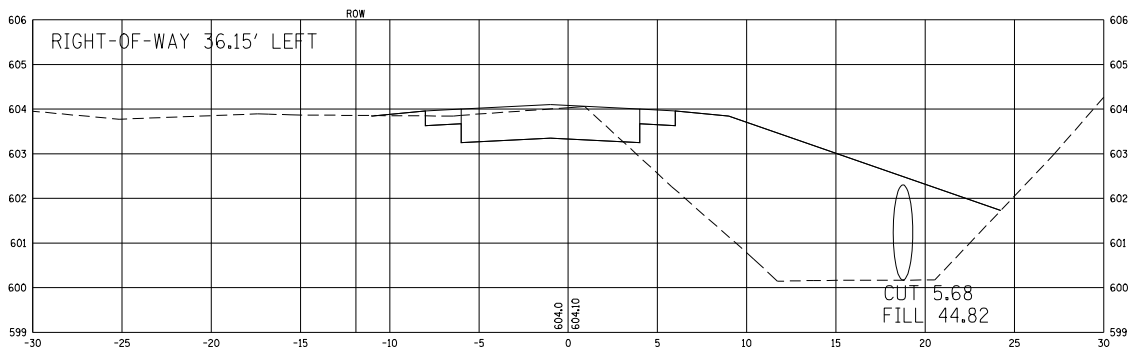
REVIEWED _____ PLANNED _____ CHECKED _____
 NOTE BOOK NO. _____ USER NAME _____



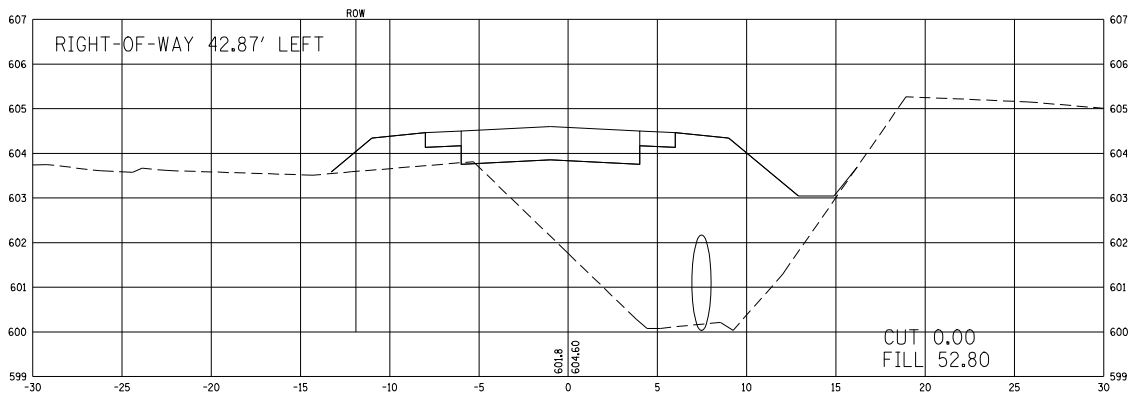
108+50



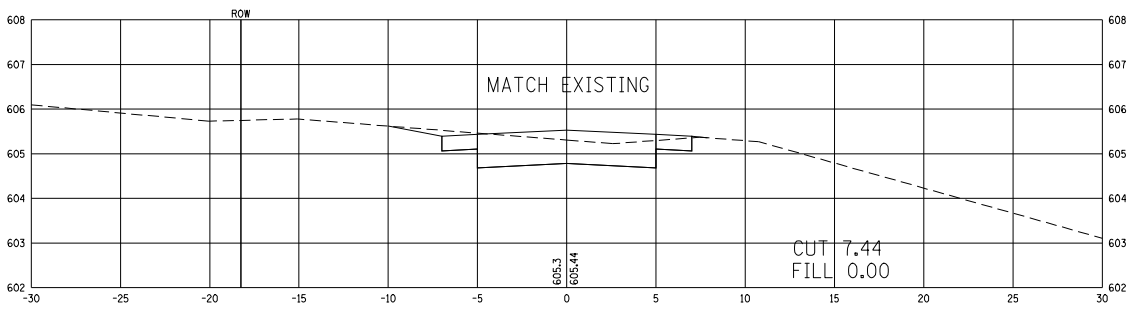
108+43.05



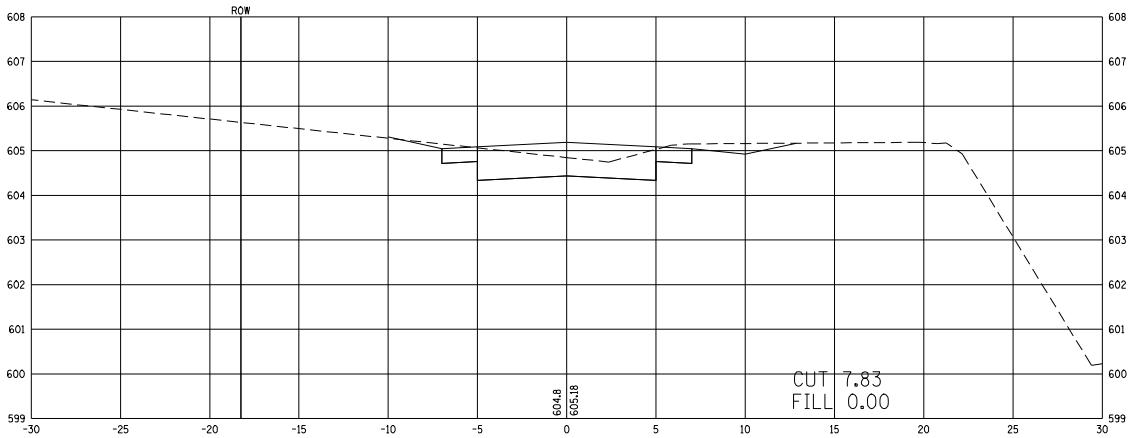
108+00



109+23.23



109+01.64



PLOT DATE = 11-06-08 11:46:34 AM
 FILE NAME = C:\ProgramData\AutoCAD\AutoCAD LT 2008\plots\p108000.dwg
 PLOT SCALE = 3.18 / IN.
 USER NAME = janghant

SHIVE HATTERY
 Cedar Rapids, IA \ Iowa City, IA \ Des Moines, IA
 Moline, IL \ Bloomington, IL \ Chicago, IL
 SHIVE-HATTERY, INC. 505 HARTLAND DRIVE BLOOMINGTON, ILLINOIS 61705
 PHONE (309) 882-8800 FAX (309) 882-8800
 http://www.shive-hattery.com
 ILLINOIS PERM. NUMBER 184-00064

REVISIONS	
NAME	DATE

ILLINOIS DEPARTMENT OF TRANSPORTATION
LEGACY POINTE SHARED USE PATH
BIKE TRAIL CROSS SECTION
 STA. 108+43.05 to STA. 109+23.23

SCALE: VERT. 1" = 2'
 HORIZ. 1" = 5'
 DATE 8-17-08

DRAWN BY JAB
 CHECKED BY DWS