CONTRACT NO. 72679

F.A. RTE.	SECTION	COUNTY	TOTAL SHEETS	SHEET NO.
•	••	SANGAMON	425	419
STA.	TO STA.			
FED. ROAD DIST. NO.	ILLINOIS	FED. AID PROJECT		

44 OF 50

• FAI 72 (I-72) AND FAU 8071 (MACARTHUR BOULEVARD)

•• SECTION (84-9) RS-6; (G)Z

204+00

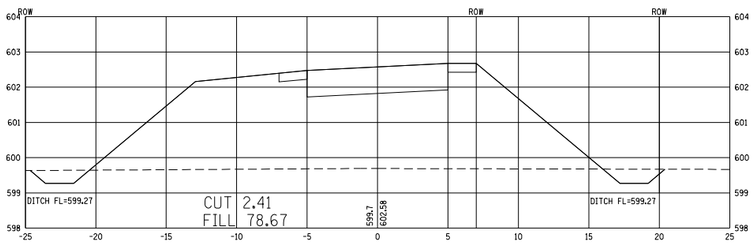

203+52.33

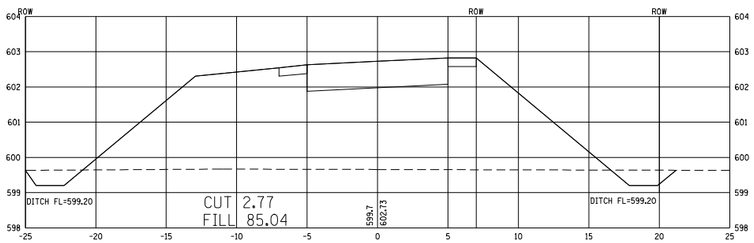

203+50

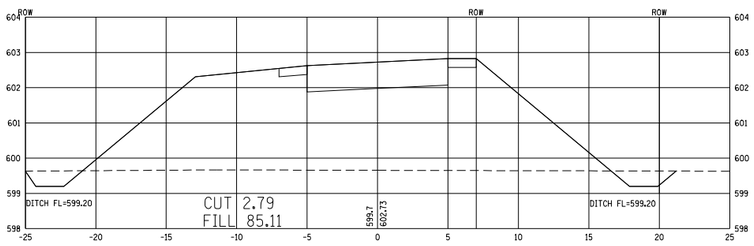

203+24.17

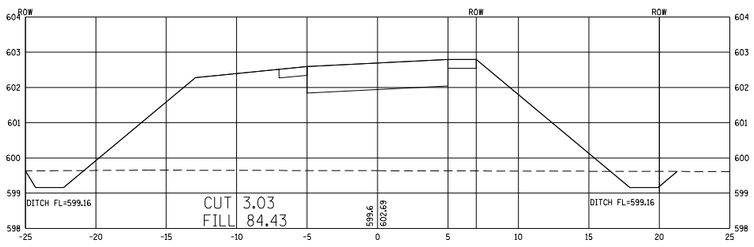

203+01.96

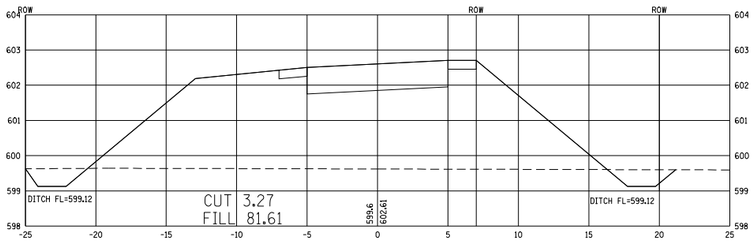

206+32.80

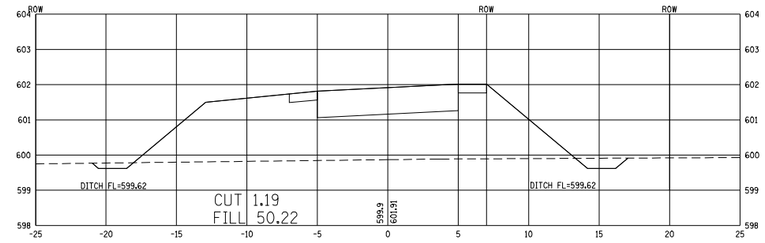

206+00

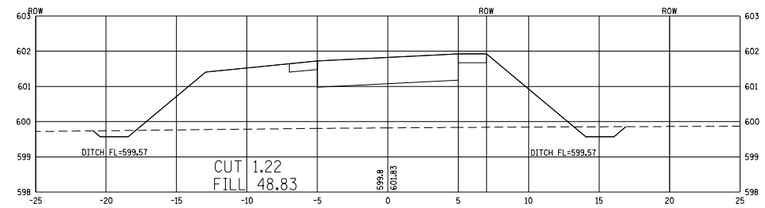

205+50

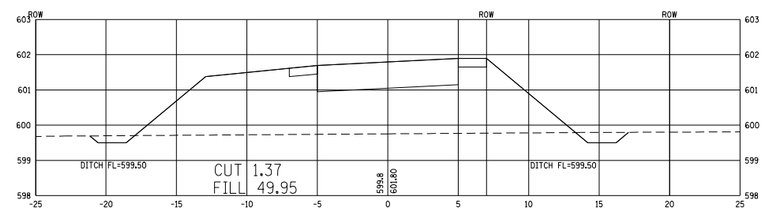

205+00

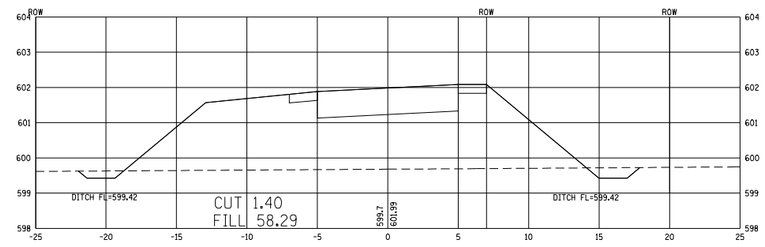

204+50

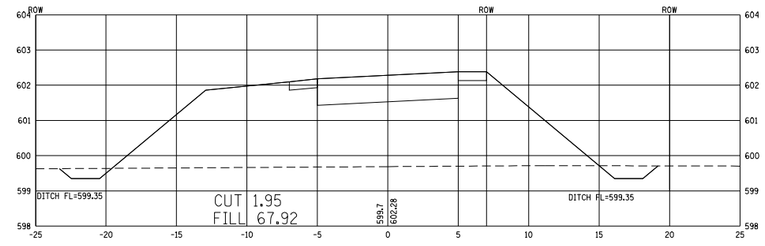

PROFILE	BY	DATE
SURVEYED		
PLOTTED		
ALIGNMENT CHECKED		
NOTE BOOK		
R.M. NOTED		
NO.	STRUCTURE NOTATIONS CHECKED	

PLAN	BY	DATE
SURVEYED		
PLOTTED		
ALIGNMENT CHECKED		
NOTE BOOK		
RT. OF WAY CHECKED		
NO.	GRADE FILE NAME	

PLOT DATE = Mar-30-2006 11:46:29AM
FILE NAME = C:\Projects\J600000\shive-hattery\ab-01-ss.dgn
PLOT SCALE = 1.0000 ' / IN.
PLOT DRIVER = PLT_PCL
USER NAME = JeffJackel

SHIVE-HATTERY

Cedar Rapids, IA \ Iowa City, IA \ Des Moines, IA
Moline, IL \ Bloomington, IL \ Chicago, IL

SHIVE-HATTERY, INC. 2515 EARTLAND DRIVE BLOOMINGTON, ILLINOIS 61705
PHONE (309) 663-8063 FAX (309) 663-8929
http://www.shive-hattery.com
ILLINOIS FIRM NUMBER: 184-000814

REVISIONS	
NAME	DATE

ILLINOIS DEPARTMENT OF TRANSPORTATION

LEGACY POINTE SHARED USE PATH

BIKE TRAIL CROSS SECTION

STA. 203+01.96 to STA. 206+32.80

SCALE: VERT. 1" = 2'
HORIZ. 1" = 5'

DATE 3-17-06

DRAWN BY JAB

CHECKED BY DWS