CONTRACT NO. 72679

F.A. RTE.	SECTION	COUNTY	TOTAL SHEETS	SHEET NO.
•	••	SANGAMON	425	420
STA.		TO STA.		
FED. ROAD DIST. NO. _	ILLINOIS	FED. AID PROJECT		

45 OF 50

• FAI 72 (I-72) AND FAU 8071 (MACARTHUR BOULEVARD)

•• SECTION (84-9) RS-6; (G)Z

208+00

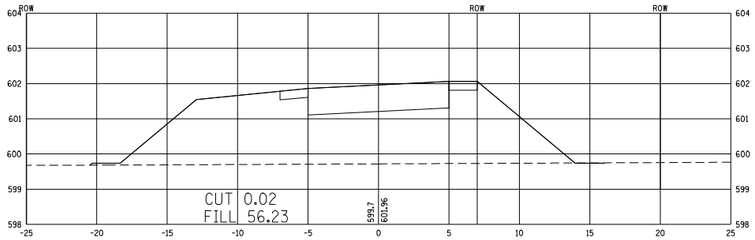

209+50

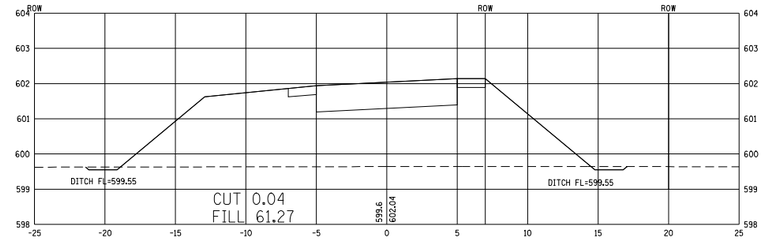

207+50

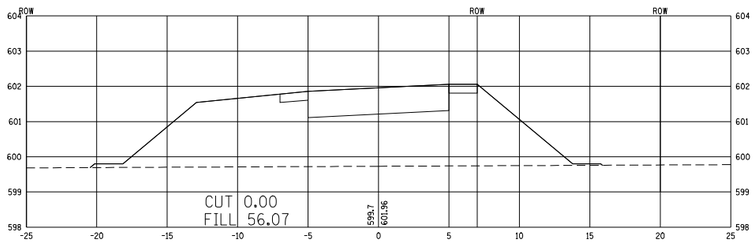

209+00

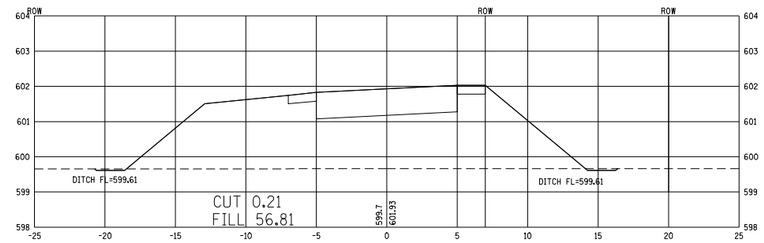

207+00

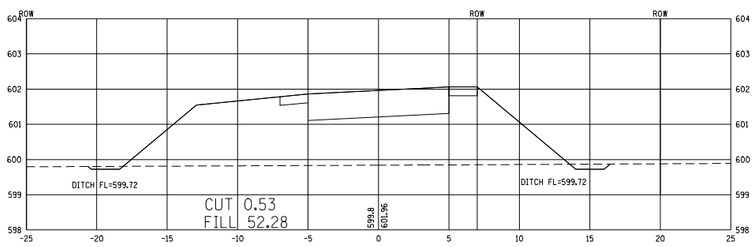

208+92.35

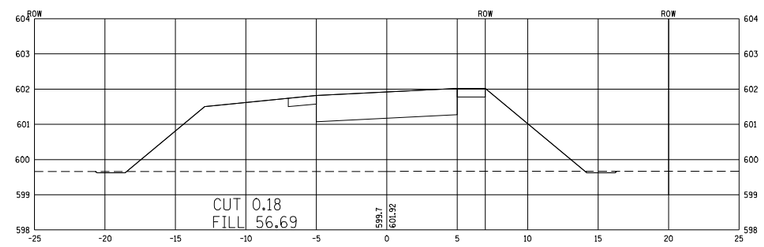

206+70.21

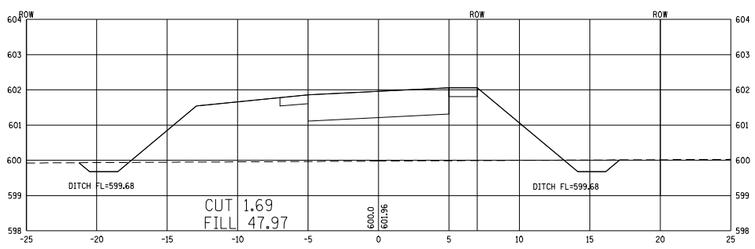

208+50

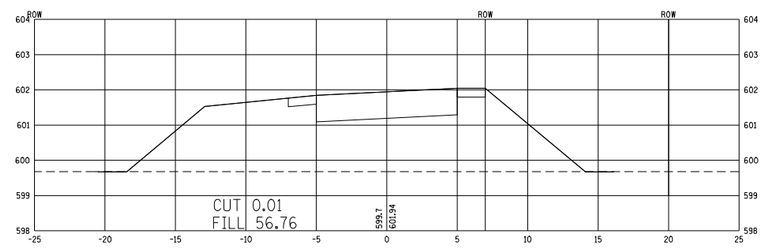

206+50

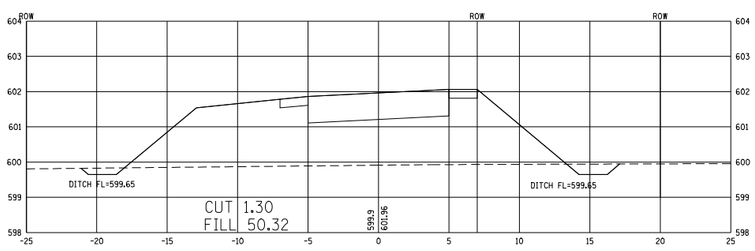

208+32.02

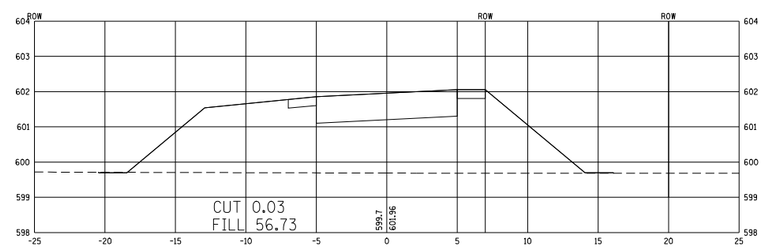

PROFILE	BY	DATE
SURVEYED		
PLOTTED		
ALIGNMENT CHECKED		
NOTE BOOK	B.M. NOTED	
NO.	SUBSUTRIB NOTATIONS CHKD	

PLAN	BY	DATE
SURVEYED		
PLOTTED		
ALIGNMENT CHECKED		
NOTE BOOK	MT. OF WAY CHECKED	
NO.	RIGHT OF WAY MARKS	

PLOT DATE = Mar-30-2006 11:48:58AM
FILE NAME = C:\Projects\050000\shve-hattery\ch-01-cs.dgn
PLOT SCALE = 1 = 20 Vertical
PLOT SCALE = 1 = 5 Horizontal
USER NAME = Jaughbert

SHIVE-HATTERY

Cedar Rapids, IA \ Iowa City, IA \ Des Moines, IA
Moline, IL \ Bloomington, IL \ Chicago, IL

SHIVE-HATTERY, INC. 2325 EASTLAND DRIVE BLOOMINGTON, ILLINOIS 61705
PHONE (309) 663-8063 FAX (309) 663-6808
http://www.shve-hattery.com
ILLINOIS FIRM NUMBER: 184-000814

REVISIONS	
NAME	DATE

ILLINOIS DEPARTMENT OF TRANSPORTATION

LEGACY POINTE SHARED USE PATH

BIKE TRAIL CROSS SECTION

STA. 206+50 to STA. 209+50

SCALE: VERT. 1" = 2'
HORIZ. 1" = 5'

DATE 3-17-06

DRAWN BY JAB

CHECKED BY DWS