CONTRACT NO. 72679

F.A. RTE.	SECTION	COUNTY	TOTAL SHEETS	SHEET NO.
•	••	SANGAMON	425	423
STA.		TO STA.		
FED. ROAD DIST. NO.	ILLINOIS	FED. AID PROJECT		

48 OF 50

• FAI 72 (I-72) AND FAU 8071 (MACARTHUR BOULEVARD)

•• SECTION (84-9) RS-6; (G)Z

302+50

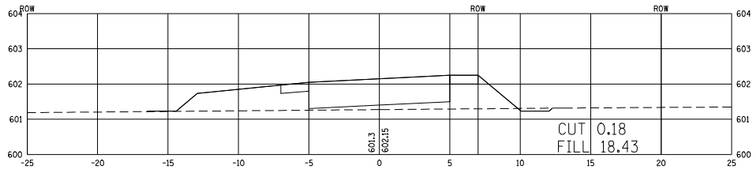

302+00

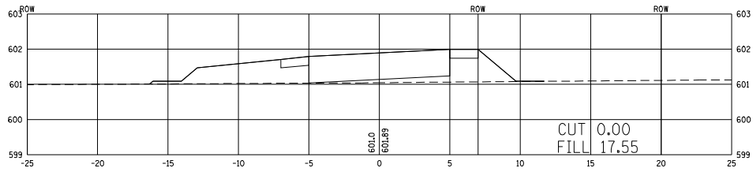

301+50

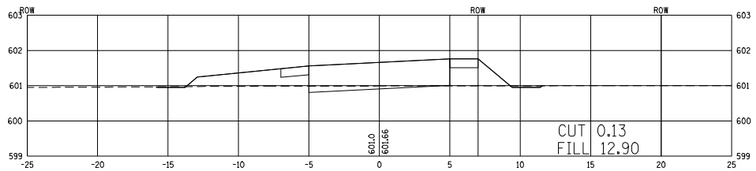

301+33.40

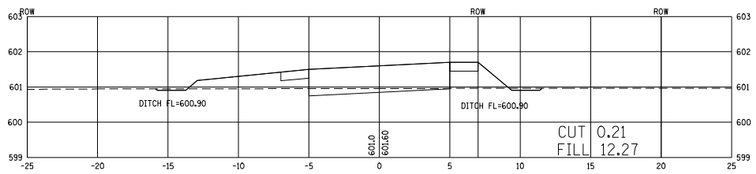

301+00

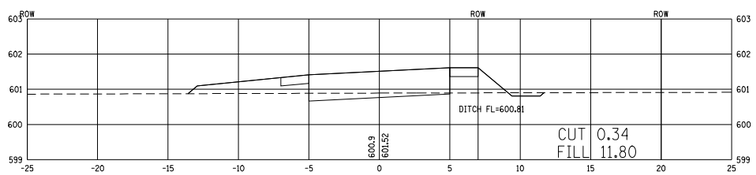

300+50

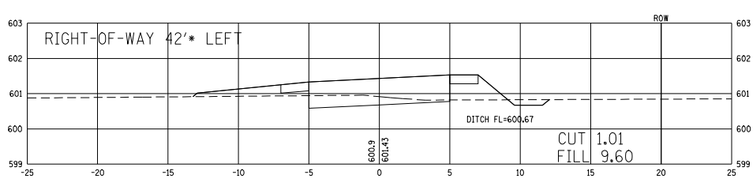

300+00 (TRANSITION FROM MAINLINE TRAIL)

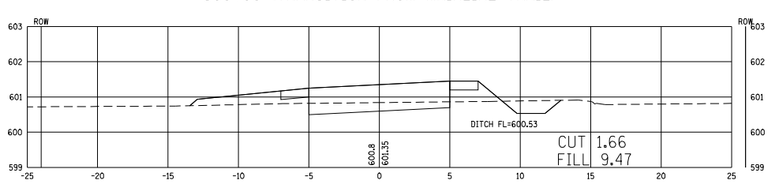

305+39.24

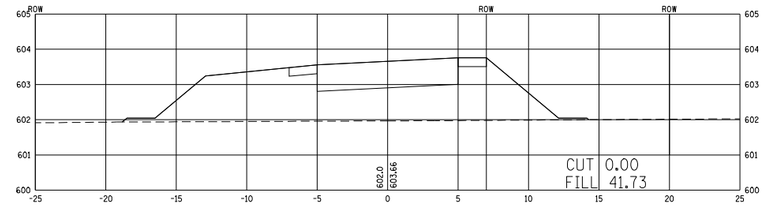

305+00

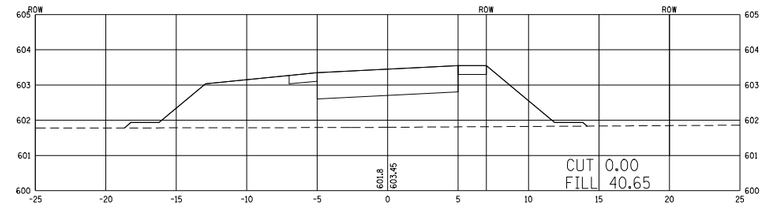

304+50

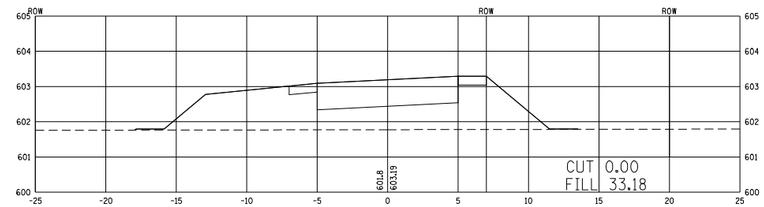

304+00

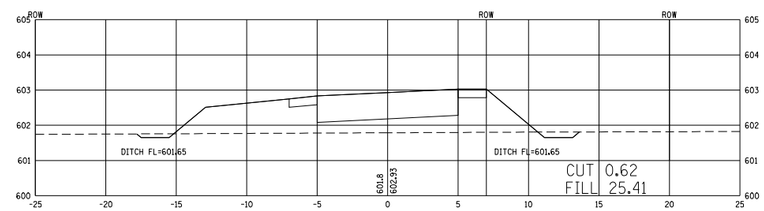

303+50

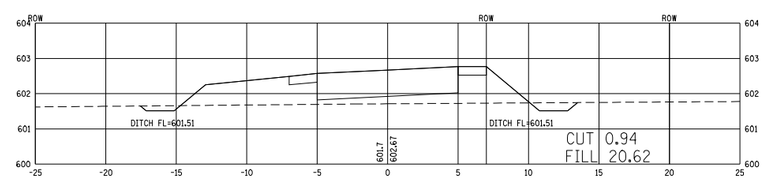

303+00

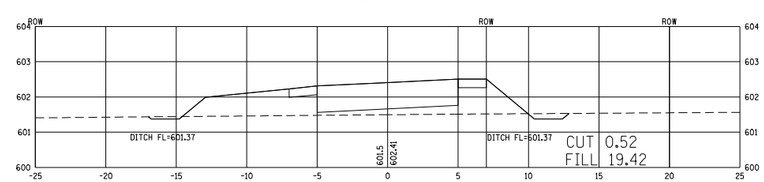

PLAN
NOTE BOOK NO.
SURVEYED
PLATTED
ALIGNMENT CHECKED
RT. OF WAY CHECKED
BORD PLAT MADE
BY
DATE

PROFILE
NOTE BOOK NO.
SURVEYED
PLOTTED
GRADES CHECKED
B.M. NOTED
STRUCTURE NOTATION CHKD
BY
DATE

PLOT DATE = Mar-20-2008 11:46:01AM
FILE NAME = C:\Projects\0500001\shive-hattery\sh-01-ss.dgn
PLOT SCALE = 1.0 ' / in.
PLOT DRIVER = pc3.pltcfg
USER NAME = bauglhurl

SHIVE-HATTERY
Cedar Rapids, IA · Iowa City, IA · Des Moines, IA
Moline, IL · Bloomington, IL · Chicago, IL
SHIVE-HATTERY, INC. 2503 EASTLAND DRIVE BLOOMINGTON, ILLINOIS 61705
PHONE (309) 663-8686 FAX (309) 663-6809
http://www.shive-hattery.com
ILLINOIS FIRM NUMBER: 184-000814

REVISIONS	
NAME	DATE

ILLINOIS DEPARTMENT OF TRANSPORTATION

LEGACY POINTE SHARED USE PATH

BIKE TRAIL CROSS SECTION

STA. 300+00 to STA. 305+39.24

SCALE: VERT. 1" = 2'
HORIZ. 1" = 5'

DATE 3-17-08

DRAWN BY JAB

CHECKED BY DWS