CONTRACT NO. 72679

F.A. RTE.	SECTION	COUNTY	TOTAL SHEETS	SHEET NO.
•	••	SANGAMON	425	424
STA.		TO STA.		
FED. ROAD DIST. NO. _	ILLINOIS	FED. AID PROJECT		

49 OF 50

• FAI 72 (I-72) AND FAU 8071 (MACARTHUR BOULEVARD)

•• SECTION (84-9) RS-6; (G)Z

307+00

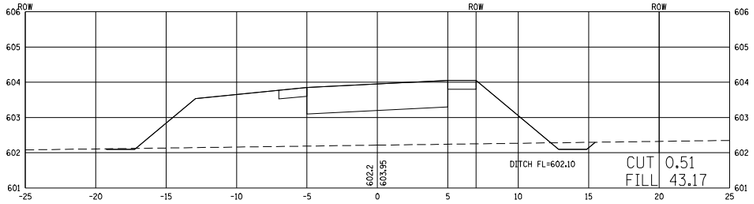

306+50

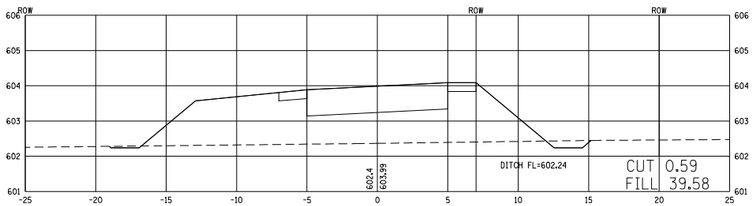

306+30.04

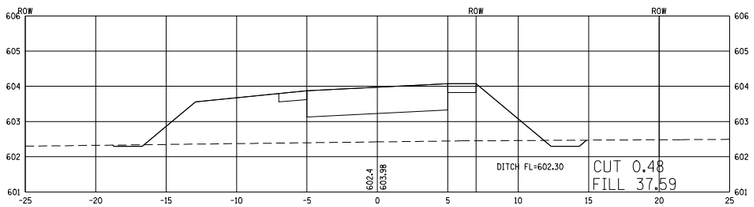

306+00

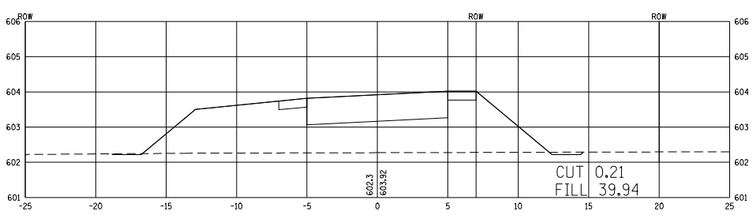

305+88.53

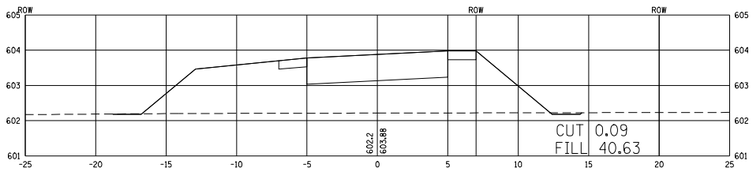

305+50

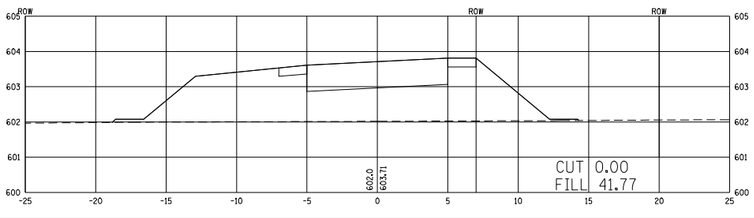

308+50

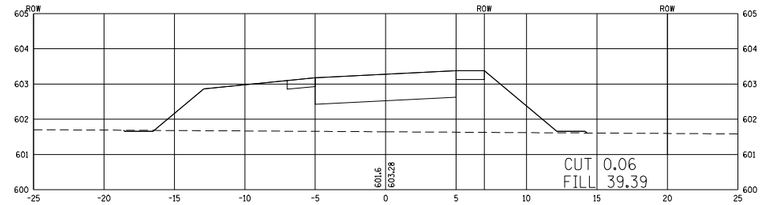

308+00

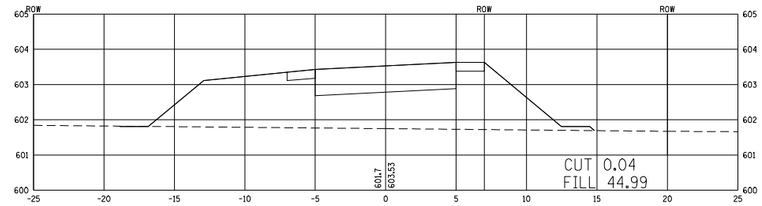

307+90.29

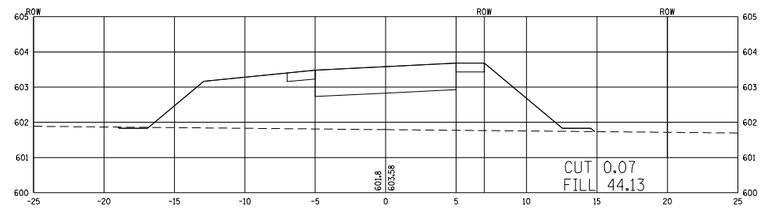

307+50

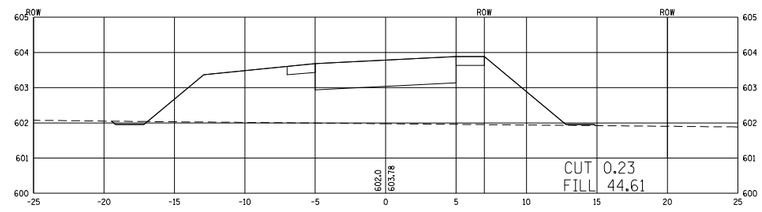

307+44.57

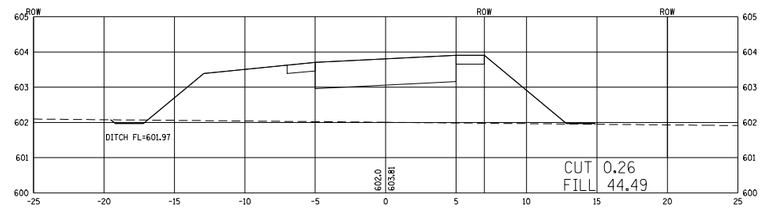

307+09.92

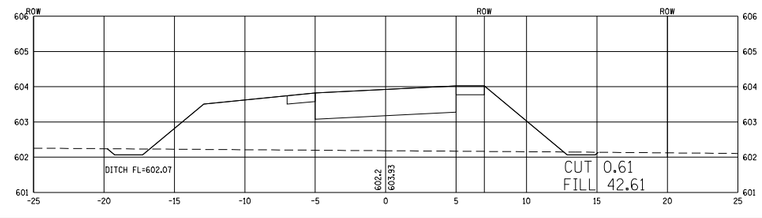

PROFILE
SURVEYED
PLOTTED
GRADES CHECKED
NOTE BOOK
BLK NOTED
NO.
BLUEPRINT NOTAPPR CHFD
BY
DATE

PLAN
SURVEYED
PLOTTED
ALIGNMENT CHECKED
NOTE BOOK
RT. OF WAY CHECKED
NO.
BLUE PRINT NOTAPPR
BY
DATE

PLOT DATE = Mar-20-2006 11:47:06AM
FILE NAME = C:\Projects\0050005\shive-hattery\ch-01-xs.dgn
PLOT SCALE = 1.0 ' / in.
PLOT DRIVER = PDF
USER NAME = bagdanel

SHIVE-HATTERY
Cedar Rapids, IA · Iowa City, IA · Des Moines, IA
Moline, IL · Bloomington, IL · Chicago, IL
SHIVE-HATTERY, INC. 2515 HASTLAND DRIVE BLOOMINGTON, ILLINOIS 61705
PHONE (309) 662-8063 FAX (309) 662-8808
http://www.shive-hattery.com
ILLINOIS FIRM NUMBER: 184-000814

REVISIONS	
NAME	DATE

ILLINOIS DEPARTMENT OF TRANSPORTATION

LEGACY POINTE SHARED USE PATH

BIKE TRAIL CROSS SECTION

STA. 305+50 to STA. 308+50

SCALE: VERT. 1" = 2'
HORIZ. 1" = 5'

DATE 3-17-06

DRAWN BY JAB

CHECKED BY DWS