CONTRACT NO. 72679

F.A. RTE.	SECTION	COUNTY	TOTAL SHEETS	SHEET NO.
*	**	SANGAMON	425	425
STA.		TO STA.		
FED. ROAD DIST. NO. _	ILLINOIS	FED. AID PROJECT		

50 OF 50

* FAI 72 (I-72) AND FAU 8071 (MACARTHUR BOULEVARD)

** SECTION (84-9) RS-6; (G)Z

311+22.91

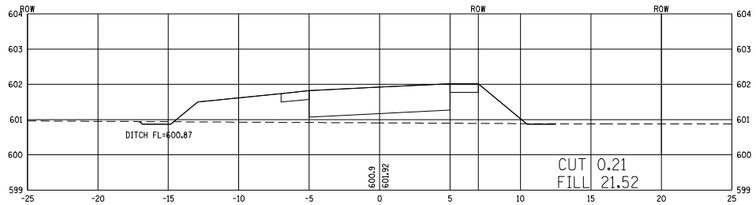

311+00

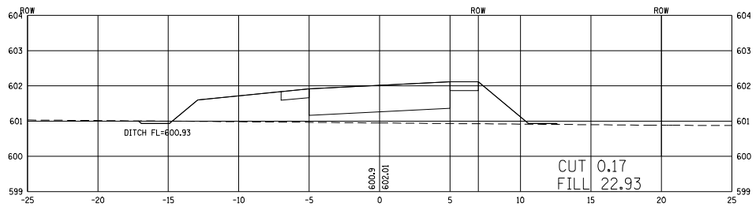

310+50

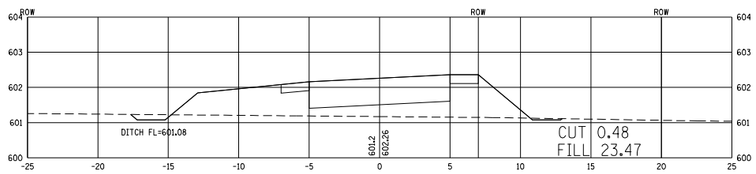

310+00

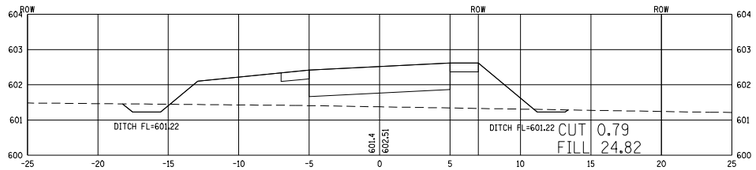

309+50

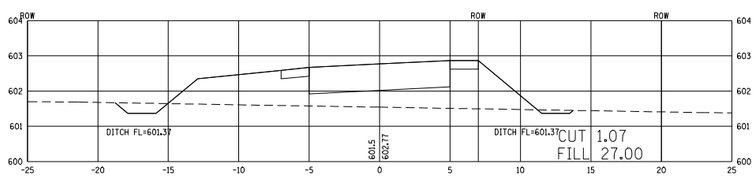

309+00

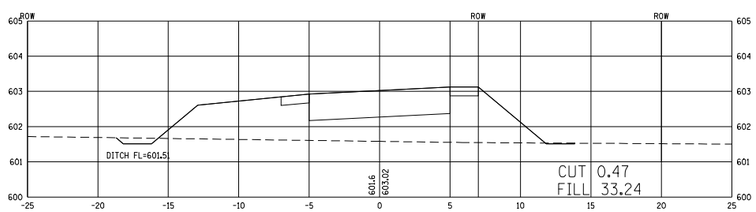

313+00 (TRANSITION TO MAIN LINE TRAIL)

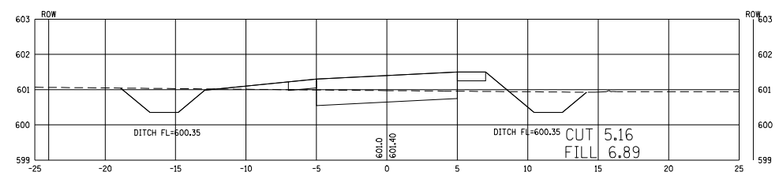

312+50

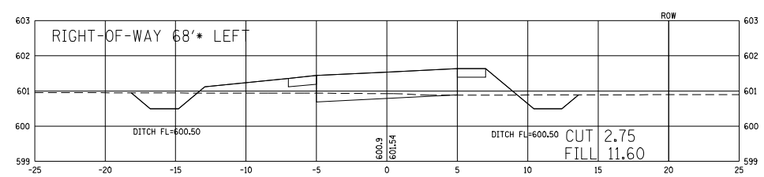

312+00

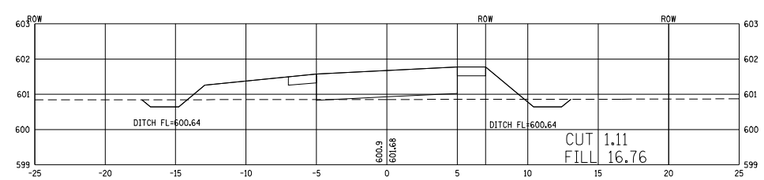

311+50

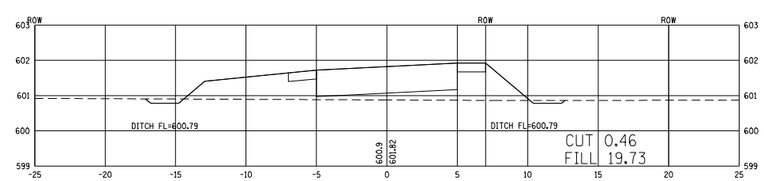

PLAN
NOTE BOOK NO. ___
SURVEYED
PLOTTED
ALIGNMENT CHECKED
HT. OF WAT CHECKED
DATA FILE NAME
BY
DATE

PROFILE
NOTE BOOK NO. ___
SURVEYED
PLOTTED
GRADES CHECKED
B.M. NOTED
STRUCTURE NOTE CHECKED
BY
DATE

PLOT DATE = Mar-26-2008 11:46:00AM
FILE NAME = C:\Projects\050000\shive-hattery\ch-01-ss.dgn
PLOT SCALE = 1 IN. / 20 FT.
USER NAME = bradbent

SHIVE-HATTERY

Cedar Rapids, IA \ Iowa City, IA \ Des Moines, IA
Moline, IL \ Bloomington, IL \ Chicago, IL

SHIVE-HATTERY, INC. 2515 HASTLAND DRIVE BLOOMINGTON, ILLINOIS 61705
PHONE (309) 663-8063 FAX (309) 663-8808
http://www.shive-hattery.com
ILLINOIS FIRM NUMBER: 184-000814

REVISIONS	
NAME	DATE

ILLINOIS DEPARTMENT OF TRANSPORTATION

LEGACY POINTE SHARED USE PATH

BIKE TRAIL CROSS SECTION

STA. 309+00 to STA. 313+00

SCALE: VERT. 1" = 2'
HORIZ. 1" = 5'

DATE 3-17-08

DRAWN BY JAB

CHECKED BY DWS