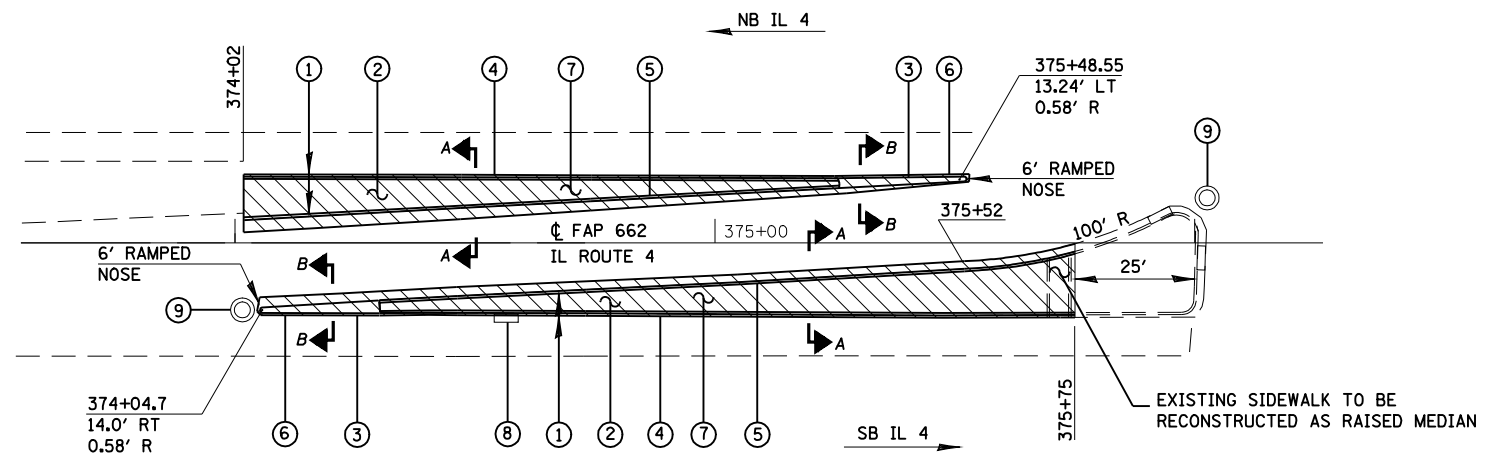
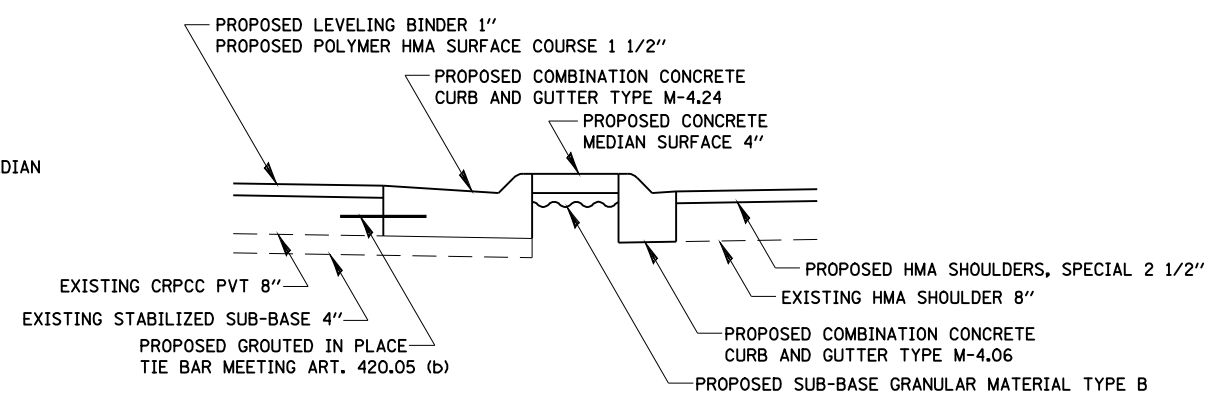




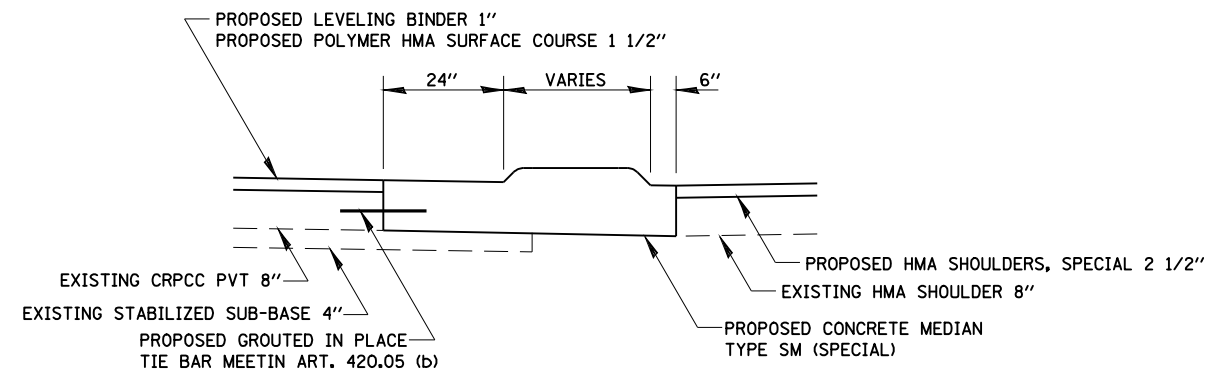
LEGEND	
①	COMBINATION CURB AND GUTTER REMOVAL
②	CONCRETE MEDIAN SURFACE REMOVAL
③	MEDIAN REMOVAL
④	COMBINATION CONCRETE CURB AND GUTTER TYPE M-4.06
⑤	COMBINATION CONCRETE CURB AND GUTTER TYPE M-4.24
⑥	CONCRETE MEDIAN TYPE SM SPECIAL
⑦	CONCRETE MEDIAN SURFACE, 4 INCH
⑧	INLETS TO BE ADJUSTED
⑨	MANHOLES TO BE ADJUSTED
	INDICATES LIMITS OF REMOVAL



**MEDIAN RECONSTRUCTION-LEFT TURN LANE
S.B. IL 4 TO E.B. GREENBRIAR RD.**



SECTION A-A



SECTION B-B

NOTE:

1. ALL STATION REFERENCES ARE TO THE ROADWAY CENTERLINE.
2. IN ADDITION TO FIELD SURVEYS AND AERIAL SURVEYS, PLAN DIMENSIONS AND DETAILS RELATIVE TO THE EXISTING FACILITIES HAVE BEEN TAKEN FROM EXISTING PLANS AND ARE SUBJECT TO CONSTRUCTION VARIATIONS. IT SHALL BE THE CONTRACTOR'S RESPONSIBILITY TO VERIFY SUCH DIMENSIONS AND DETAILS IN THE FIELD. SUCH VARIATIONS SHALL NOT BE CAUSE FOR ADDITIONAL COMPENSATION DUE TO A CHANGE IN THE SCOPE OF THE WORK. HOWEVER, THE CONTRACTOR WILL BE PAID FOR THE QUANTITY ACTUALLY FURNISHED AT THE UNIT PRICE BID FOR THE WORK.
3. ALL RADII ARE TO THE FACE OF CURB UNLESS OTHERWISE NOTED.

CUMMINS ENGINEERING CORPORATION		JOB - 2200			STATE OF ILLINOIS DEPARTMENT OF TRANSPORTATION		MEDIAN RECONSTRUCTION		F.A.P. RTE.	SECTION	COUNTY	TOTAL SHEETS	SHEET NO.
FILE NAME =	USER NAME = laughlinr1	DESIGNED - NAK	REVISED -	662					2-2(RS) & 3-1, 2(RS-10, TS-5)	SANGAMON	181	116	
C:\Projects\d652204\cummins_final\d672889-sht-details4.dgn	9-sht-details4.dgn	DRAWN - AJH	REVISED -	SCALE: SHEET NO. OF SHEETS STA. TO STA.					CONTRACT NO. 72889				
PLOT SCALE = 40.0000' / IN.	CHECKED - NAK	REVISIED -		FED. ROAD DIST. NO. ILLINOIS FED. AID PROJECT									
PLOT DATE = Mar-18-2008 11:42:55AM	DATE - 3/15/2008	REVISED -											