





**LEGEND**

-  INDICATES LIMITS OF SEEDING
-  TEMPORARY DITCH CHECK
-  INLET & PIPE PROTECTION
-  PERIMETER EROSION BARRIER

<b>CUMMINS ENGINEERING CORPORATION</b>		JOB - 2200	
FILE NAME =		FILE - sht-erosion2.dgn	
USER NAME = laughlinr1	DESIGNED - NAK	REVISED -	
C:\Projects\d652204\cummins_final\d67289-sht-erosion2.dgn	DRAWN - AJH	REVISED -	
PLOT SCALE = 100.0000' / IN.	CHECKED - NAK	REVISED -	
PLOT DATE = Mar-18-2008 11:43:31AM	DATE - 02/06/2008	REVISED -	

**STATE OF ILLINOIS  
DEPARTMENT OF TRANSPORTATION**

**EROSION CONTROL PLAN**

SCALE: SHEET NO. OF SHEETS STA. TO STA.

F.A.P. RTE.	SECTION	COUNTY	TOTAL SHEETS	SHEET NO.
662	2-2(RS) & 3-1, 2(RS-10, TS-5)	SANGAMON	181	132
CONTRACT NO. 72889				
FED. ROAD DIST. NO. ILLINOIS FED. AID PROJECT				