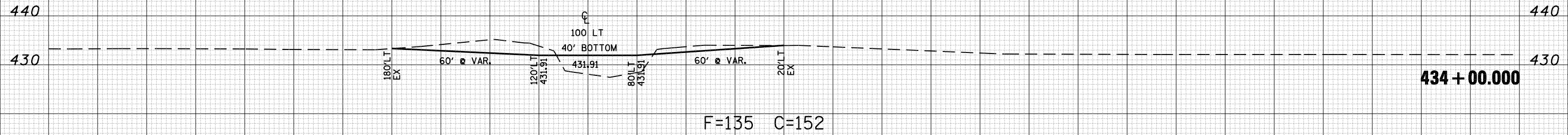
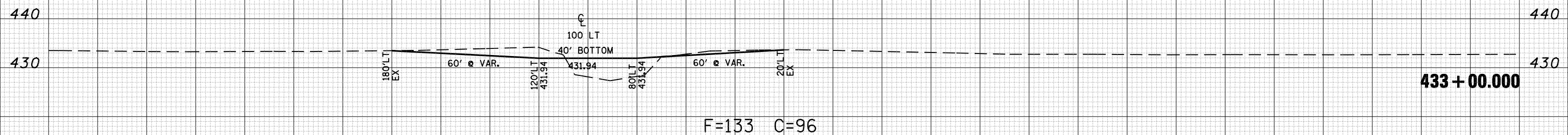


320 300 280 260 240 220 200 180 160 140 120 100 80 60 40 20 0 20 40 60 80 100 120 140 160 180 200 220 240 260 280

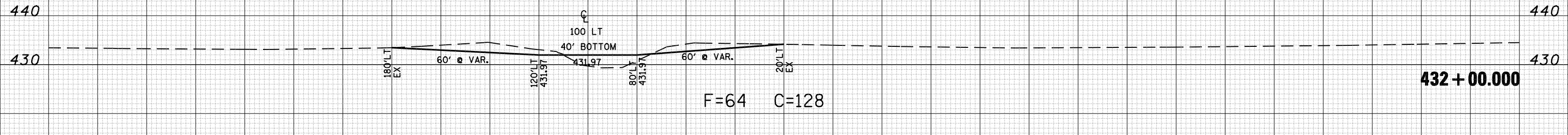
DATE	
BY	
SURVEYED	
PLOTTED	
TEMPLATE	
NOTE BOOK	
AREAS CHECKED	
NO.	



DATE	
BY	
SURVEYED	
PLOTTED	
TEMPLATE	
NOTE BOOK	
AREAS CHECKED	
NO.	



DATE	
BY	
SURVEYED	
PLOTTED	
TEMPLATE	
NOTE BOOK	
AREAS CHECKED	
NO.	



• LAGRANGE WETLAND BANK  
 \*\* D6 WETLAND MITIGATION 3

FILE NAME =	USER NAME = laughlinr1	DESIGNED -	REVISED -	<b>STATE OF ILLINOIS DEPARTMENT OF TRANSPORTATION</b>	<b>CROSS SECTIONS J001</b>			F.A.P. RTE.	SECTION	COUNTY	TOTAL SHEETS	SHEET NO.
C:\Projects\d650305\contract 03\xs_j001csheet.dgn		DRAWN - KPG	REVISED -		•	••	BROWN	174	131			
PLOT SCALE = 40.0000' / IN.		CHECKED - JCN	REVISED -		CONTRACT NO. 72968							
PLOT DATE = Mar-17-2008 12:11:54PM		DATE -	REVISED -		SCALE:	SHEET NO.	OF SHEETS	STA. 432+00.000 TO STA. 434+00.000	FED. ROAD DIST. NO.	ILLINOIS FED. AID PROJECT		