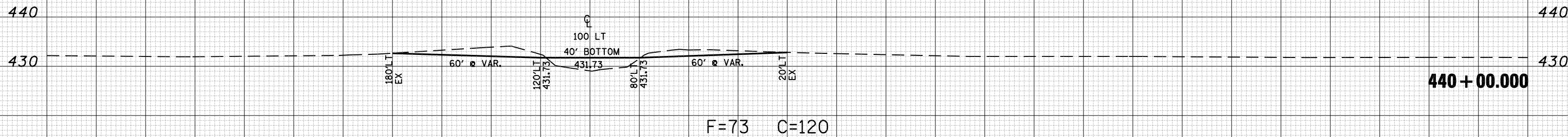
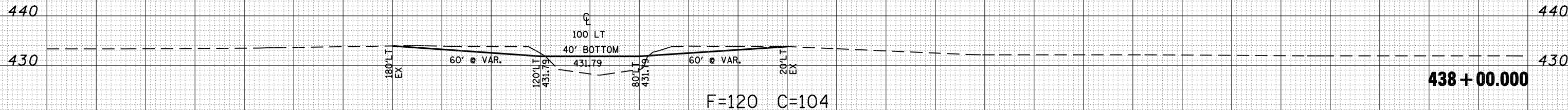
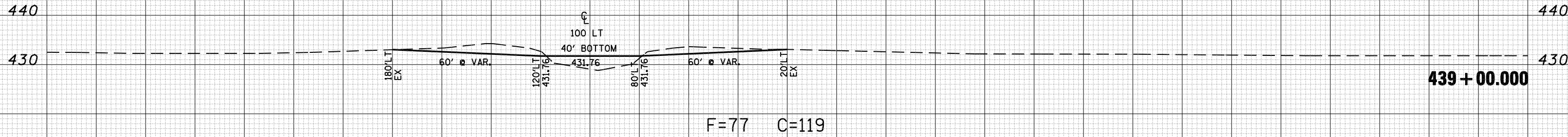


320 300 280 260 240 220 200 180 160 140 120 100 80 60 40 20 0 20 40 60 80 100 120 140 160 180 200 220 240 260 280

FINAL SURVEY NO.	SURVEYED PLOTTED TEMPLATE AREAS CHECKED	BY	DATE



ORIGINAL SURVEY NO.	SURVEYED PLOTTED TEMPLATE AREAS CHECKED	BY	DATE



• LAGRANGE WETLAND BANK
 ** D6 WETLAND MITIGATION 3

FILE NAME =	USER NAME = laughlinr1	DESIGNED -	REVISED -	STATE OF ILLINOIS DEPARTMENT OF TRANSPORTATION	CROSS SECTIONS J001			F.A.P. RTE.	SECTION	COUNTY	TOTAL SHEETS	SHEET NO.
C:\Projects\d650305\contract 03\xs_j001csheet.dgn		DRAWN - KPG	REVISED -					•	**	BROWN	174	133
PLOT SCALE = 40.0000' / IN.		CHECKED - JCN	REVISED -		SCALE:			SHEET NO.	OF SHEETS	STA. 438+00.000 TO STA. 440+00.000	CONTRACT NO. 72968	
PLOT DATE = Mar-17-2008 12:12:00PM		DATE -	REVISED -		FED. ROAD DIST. NO.			ILLINOIS FED. AID PROJECT				