

F.A.P. RTE.	SECTION	COUNTY	TOTAL SHEETS	SHEET NO.
658	102N	SANGAMON	7	1
FED. ROAD DIST. NO.	ILLINOIS	CONTRACT NO. 72B77		

STATE OF ILLINOIS  
DEPARTMENT OF TRANSPORTATION  
DIVISION OF HIGHWAYS

**PROPOSED  
HIGHWAY PLANS**

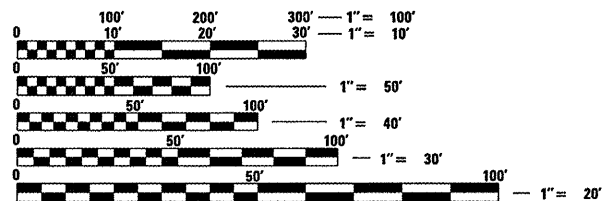
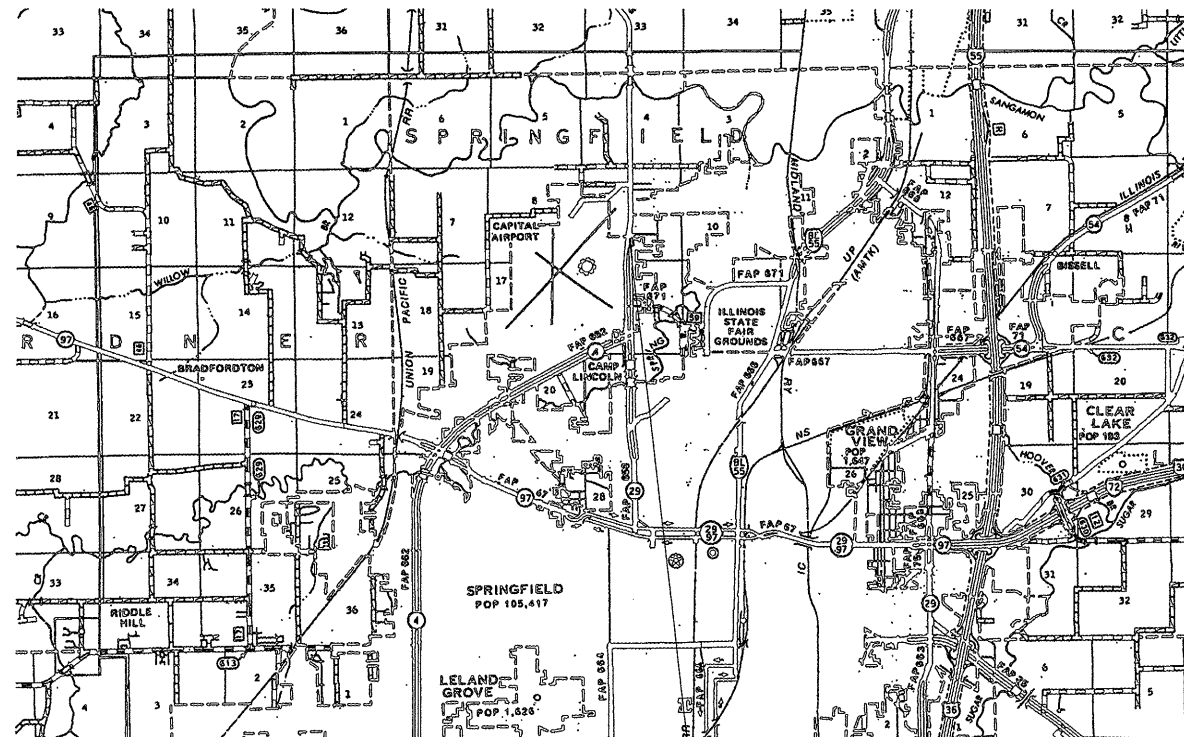
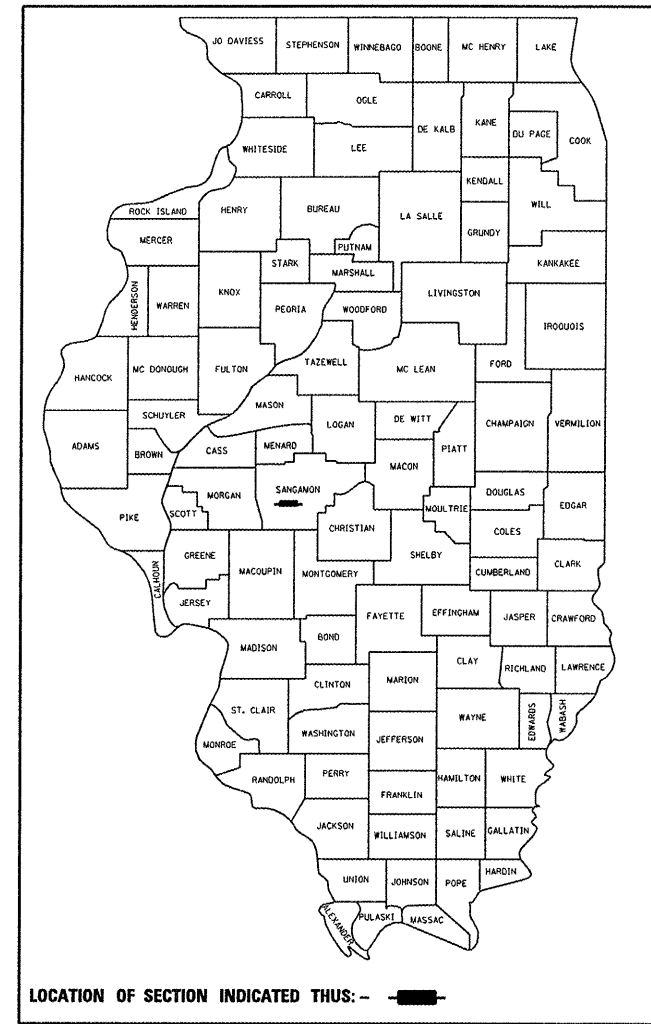
FAP ROUTE 658 (IL 29)  
SECTION 102N

SANGAMON COUNTY  
C-96-039-08

FOR INDEX OF SHEETS, SEE SHEET NO. 2

FOR LIST OF STANDARDS, SEE SHEET NO. 2

D-96-039-08



FULL SIZE PLANS HAVE BEEN PREPARED USING STANDARD ENGINEERING SCALES. REDUCED SIZED PLANS WILL NOT CONFORM TO STANDARD SCALES. IN MAKING MEASUREMENTS ON REDUCED PLANS, THE ABOVE SCALES MAY BE USED.

J.U.L.I.E.  
JOINT UTILITY LOCATION INFORMATION FOR EXCAVATION  
1-800-892-0123  
OR 811

INTERSECTION IMPROVEMENT HACKMORE DRIVE @ IL 29

PROJECT ENGINEER: JOHN NEGANGARD (217) 782-6990  
SQUAD LEADER: VINCE MADONIA (217) 785-9046

CONTRACT NO. 72B77

STATE OF ILLINOIS  
DEPARTMENT OF TRANSPORTATION  
DIVISION OF HIGHWAYS

SUBMITTED MAR 28 2008

Christine M. Reed  
DEPUTY DIRECTOR OF HIGHWAYS, REGION ENGINEER

May 9, 2008  
Eric E. Harrel  
ENGINEER OF DESIGN AND ENVIRONMENT

May 9, 2008  
Christine M. Reed  
DIRECTOR OF HIGHWAYS, CHIEF ENGINEER

**PRINTED BY THE AUTHORITY  
OF THE STATE OF ILLINOIS**