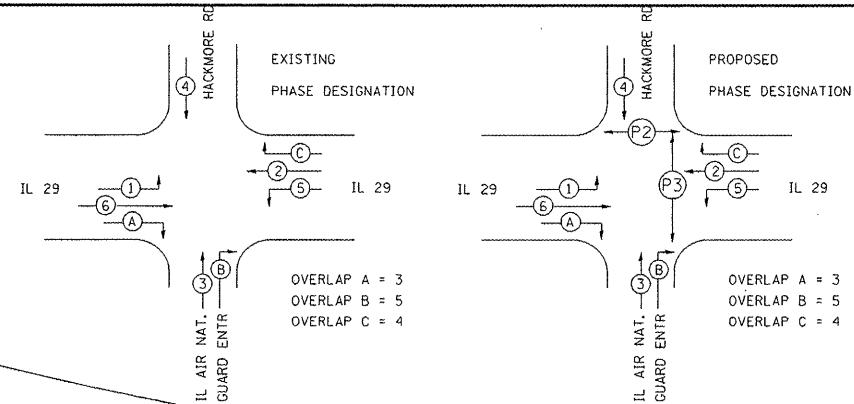
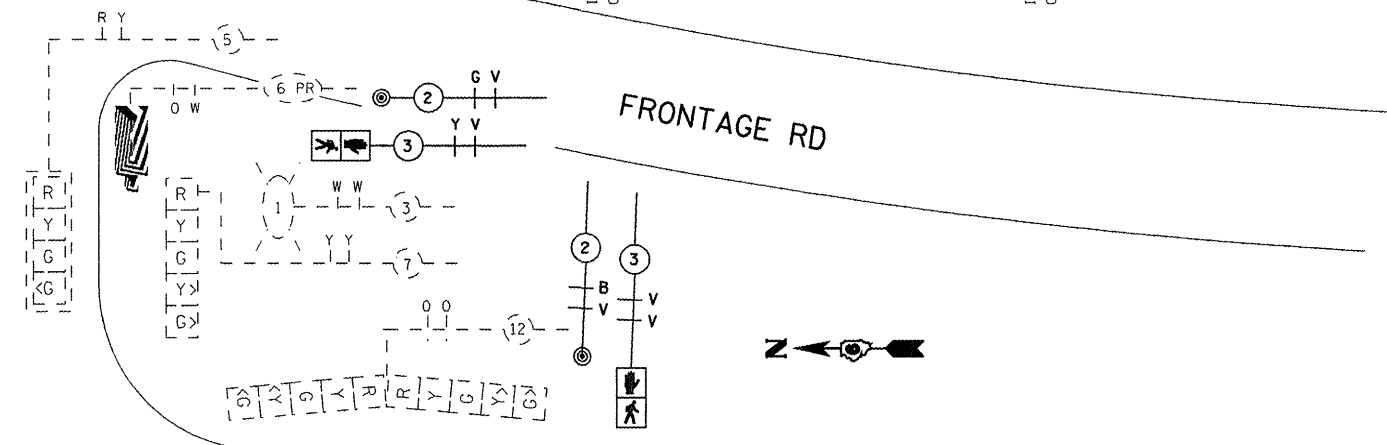


HACKMORE RD

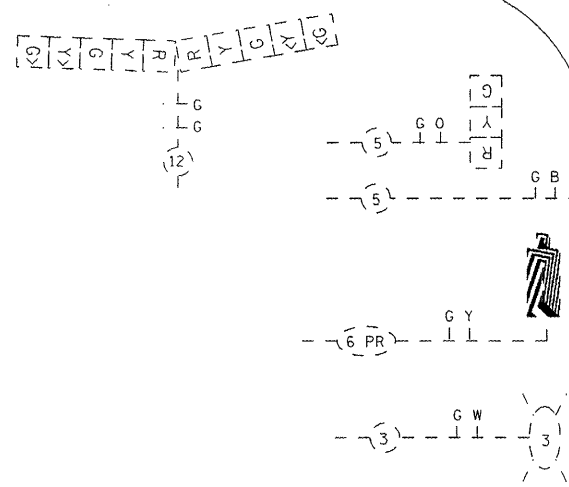


FRONTAGE RD

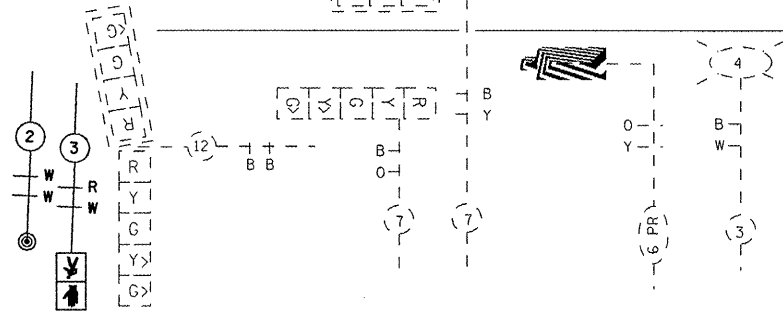


IL 29

IL 29



IL AIR NATIONAL GUARD ENTR



FILE NAME = C:\Projects\1603908\ts.sheets.dgn	USER NAME = laughlinn	DESIGNED -	REVISED -
		DRAWN -	REVISED -
		CHECKED -	REVISED -
		DATE -	REVISED -
	PLOT SCALE = 40.0000 ' / IN.		
	PLOT DATE = Apr-01-2008 07:00:26AM		

STATE OF ILLINOIS  
DEPARTMENT OF TRANSPORTATION

CABLE DIAGRAM

SCALE: SHEET NO. 6 OF SHEETS STA. TO STA.

F.A.P. RTE.	SECTION	COUNTY	TOTAL SHEETS	SHEET NO.
658	102N	SANGAMON	7	7
FED. ROAD DIST. NO. ILLINOIS FED. AID PROJECT				
CONTRACT NO. 72B77				