

F.A.I. RTE.	SECTION	COUNTY	TOTAL SHEETS	SHEET NO.
72, 155		VARIOUS	9	1

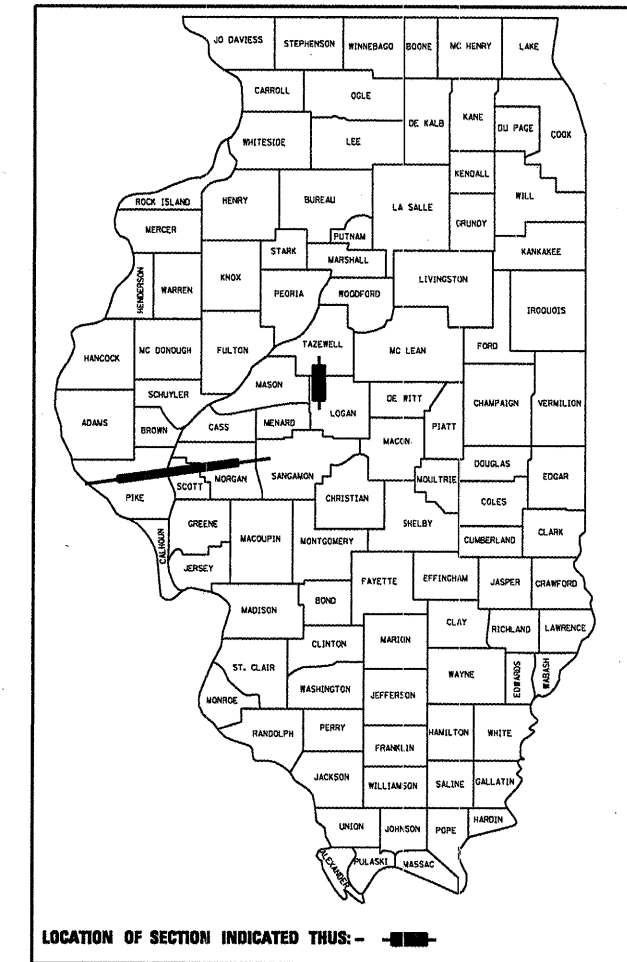
• - D6 GUARDRAIL IMPROVEMENT 2008  
 •• - LOGAN, MORGAN, PIKE, AND SCOTT COUNTIES

STATE OF ILLINOIS  
 DEPARTMENT OF TRANSPORTATION  
 DIVISION OF HIGHWAYS

**PROPOSED  
 HIGHWAY PLANS**

F.A.I. ROUTE 72 & F.A.I. ROUTE 155  
 SECTION D6 GUARDRAIL IMPROVEMENT 2008  
 PROJECT: ACHSIP-000S(590)

D-96-057-08

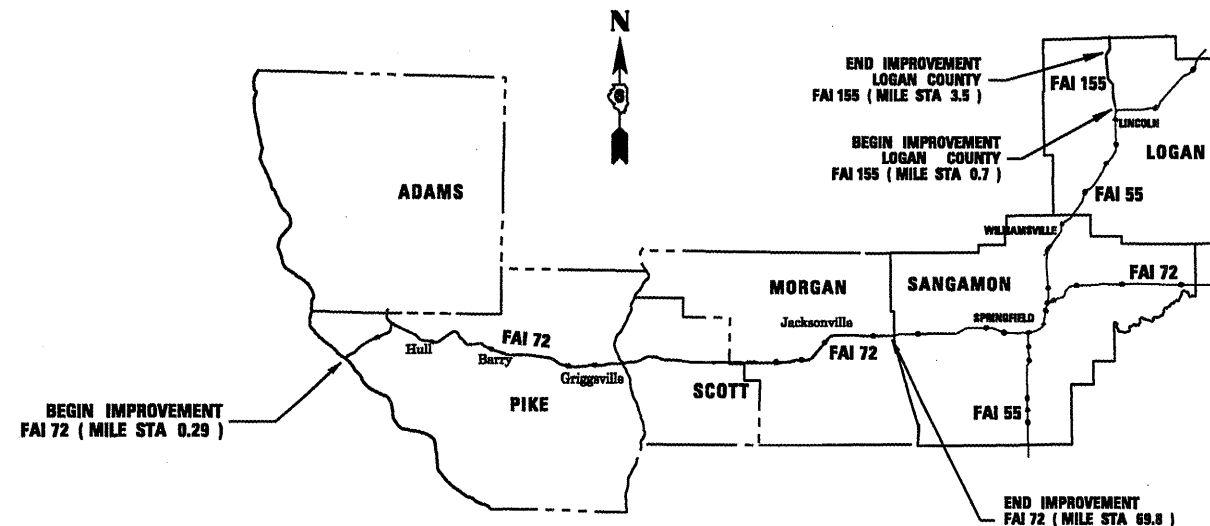


**INDEX OF SHEETS**

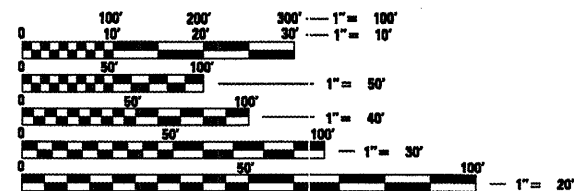
- 1. COVER SHEET
- 2. GENERAL NOTES
- 3. SUMMARY OF QUANTITIES
- 4-5. SCHEDULES
- 6-9. DETAILS

FOR LIST OF STANDARDS, SEE SHEET NO. 2

VARIOUS  
 COUNTIES  
 C-96-057-08



PROJECT LENGTH (I-72) = 69.51 MILES  
 PROJECT LENGTH (I-155) = 2.8 MILES  
 NET PROJECT LENGTH = 72.31 MILES



FULL SIZE PLANS HAVE BEEN PREPARED USING STANDARD ENGINEERING SCALES. REDUCED SIZED PLANS WILL NOT CONFORM TO STANDARD SCALES. IN MAKING MEASUREMENTS ON REDUCED PLANS, THE ABOVE SCALES MAY BE USED.

J.U.L.I.E.  
 JOINT UTILITY LOCATION INFORMATION FOR EXCAVATION  
 1-800-892-0123

CONTRACT NO. 72B93

STATE OF ILLINOIS  
 DEPARTMENT OF TRANSPORTATION  
 DIVISION OF HIGHWAYS

SUBMITTED MAR 13 2008  
*Cliff M. Reed*  
 DEPUTY DIRECTOR OF HIGHWAYS, REGION ENGINEER

MAY 9 2008  
*Chris E. Harn*  
 INTERIM ENGINEER OF DESIGN AND ENVIRONMENT

MAY 9 2008  
*Christie M. Reed*  
 DIRECTOR OF HIGHWAYS, CHIEF ENGINEER

**PRINTED BY THE AUTHORITY  
 OF THE STATE OF ILLINOIS**

PROJECT ENGINEER JOHN NEGANGARD 217-782-6890  
 SQUAD LEADER BRIAN GALLOWAY 217-557-7897