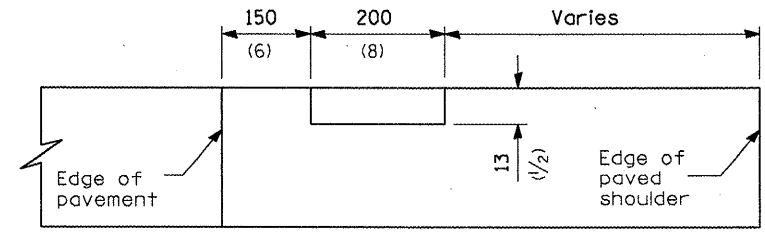
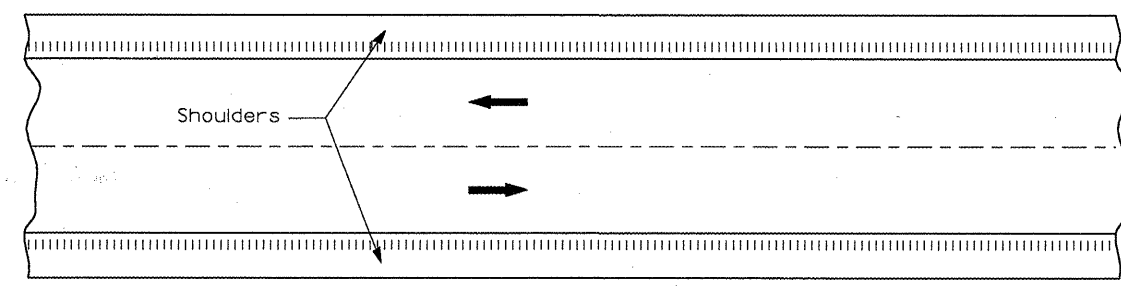
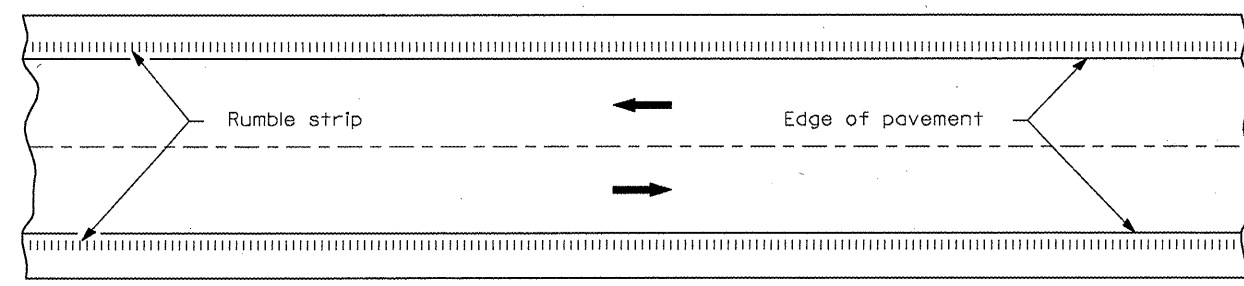


SECTION A-A

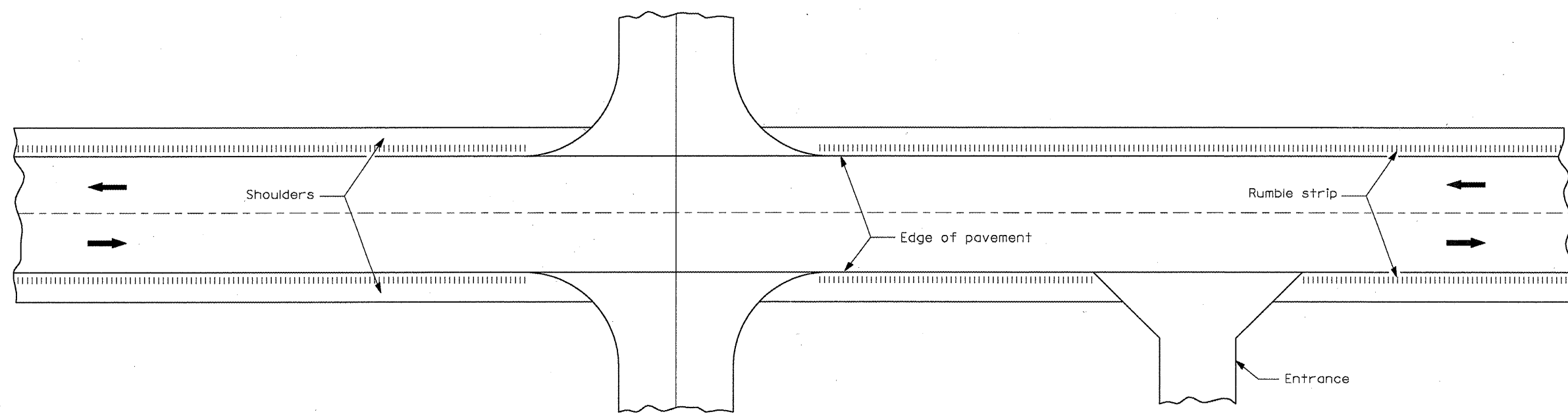


SECTION B-B

PLAN



HALF PLAN
TYPICAL APPLICATION FOR RURAL AREAS



HALF PLAN
TYPICAL APPLICATION AT SIDEROADS AND ENTRANCES

FILE NAME =	USER NAME = coxjm	DESIGNED - JWC	REVISED -	STATE OF ILLINOIS DEPARTMENT OF TRANSPORTATION	RUMBLE STRIP DETAIL	F.A.P. RTE.	SECTION	COUNTY	TOTAL SHEETS	SHEET NO.
C:\Projects\d672b94\roadsheets\d672b94-shd-detailed.dgn	DRAWN - JWC	REVISED -	717				LOGAN	12	12	
PLOT SCALE = 42.5000' / IN.	CHECKED - RSC	REVISED -	CONTRACT NO. 72B94							
PLOT DATE = Mar-14-2009 04:09:26PM	DATE - 06/08/07	REVISED -	ILLINOIS FED. AID PROJECT							
					SCALE: NTS	SHEET NO. 1 OF 1 SHEETS		STA. 303+00.00 TO STA. 315+00.00		FED. ROAD DIST. NO.

•D-6 SHLDR RUMBLE STRIPS 2008-5