

F.A.I. RTE.	SECTION	COUNTY	TOTAL SHEETS	SHEET NO.
55		MACOUPIN	18	1

D6 INTERMITTENT RS 2009

D-96-070-08

STATE OF ILLINOIS
DEPARTMENT OF TRANSPORTATION
DIVISION OF HIGHWAYS

**PROPOSED
HIGHWAY PLANS**

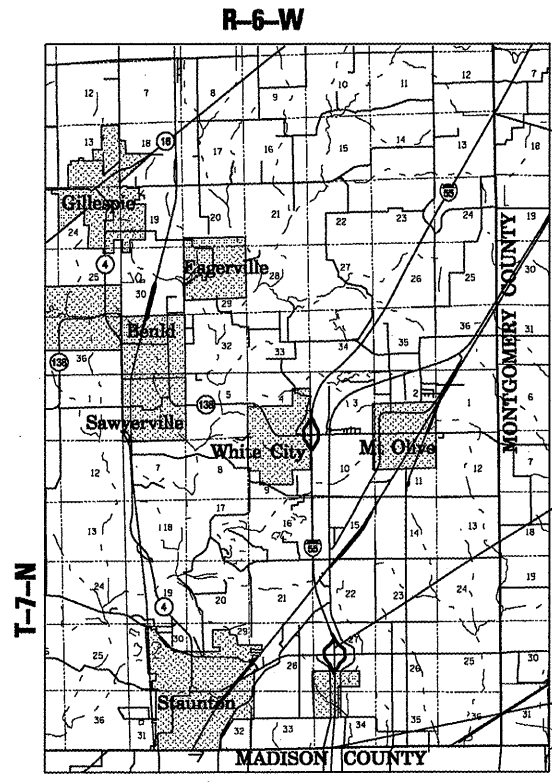
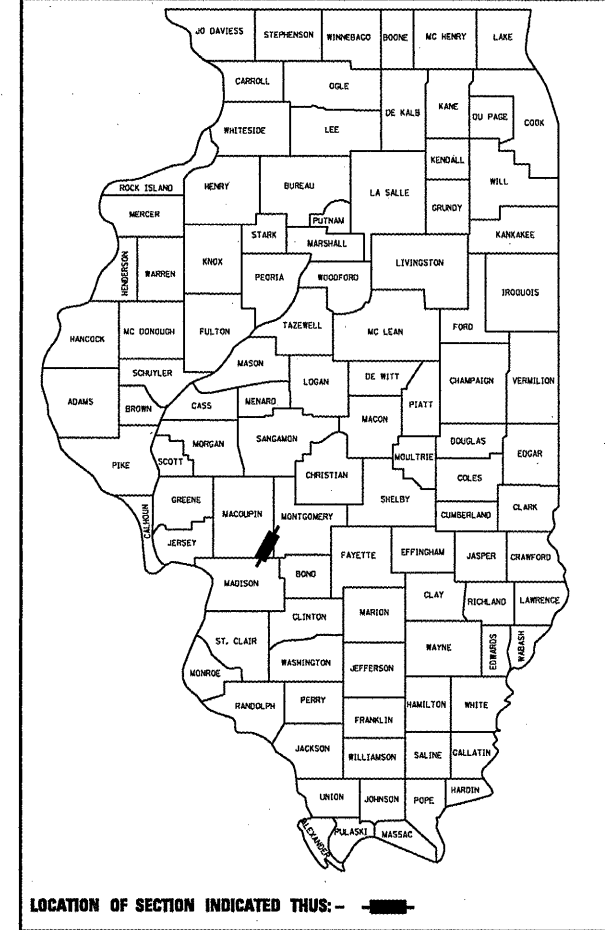
FAI ROUTE 55
SECTION D6 INTERMITTENT RS 2009
MACOUPIN COUNTY
C-96-070-08

INDEX OF SHEETS

- 1 COVER SHEET
- 2 GENERAL NOTES
- 3 SUMMARY OF QUANTITIES
- 4 TYPICAL SECTIONS
- 5 SCHEDULES OF QUANTITIES
- 6-16 PLAN SHEETS
- 17 BUTT JOINT DETAIL
- 18 TRAFFIC CONTROL AND PROTECTION FOR RAMPS

HIGHWAY STANDARDS

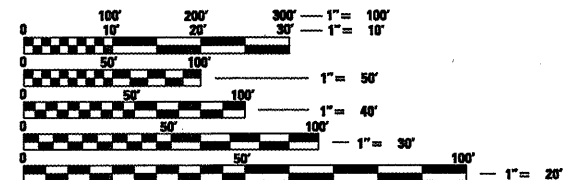
- 000001-05
- 701101-01
- 701400-02
- 701406-04
- 701411-04
- 701426-02
- 701901
- 780001-01
- 781001-02



PROJECT BEGINS
STA 300+00.00

STA EQUATION
STA 809+87.27 BK =
STA 161+08.45 AH

PROJECT ENDS
STA 245+50.00



FULL SIZE PLANS HAVE BEEN PREPARED USING STANDARD ENGINEERING SCALES. REDUCED SIZED PLANS WILL NOT CONFORM TO STANDARD SCALES. IN MAKING MEASUREMENTS ON REDUCED PLANS, THE ABOVE SCALES MAY BE USED.

J.U.L.I.E.
JOINT UTILITY LOCATION INFORMATION FOR EXCAVATION
1-800-892-0123

CONTRACT NO. 72C03

GROSS LENGTH OF PROJECT: 59,428.82 FEET = 11.26 MILES
NET LENGTH OF PROJECT: 26,592.00 FEET = 5.04 MILES

ADT: 25,584

STATE OF ILLINOIS
DEPARTMENT OF TRANSPORTATION
DIVISION OF HIGHWAYS

SUBMITTED April 2, 2008
CO. L.M. Reed
DEPUTY DIRECTOR OF HIGHWAYS, REGION ENGINEER

May 9, 2008
Eric E. Starn
INTERIM ENGINEER OF DESIGN AND ENVIRONMENT

May 9, 2008
Christine M. Reed
DIRECTOR OF HIGHWAYS, CHIEF ENGINEER

**PRINTED BY THE AUTHORITY
OF THE STATE OF ILLINOIS**

PROJECT ENGINEER: SAL MADONIA (217) 782-4761
SQUAD LEADER: JEFF MYERS (217) 524-7940