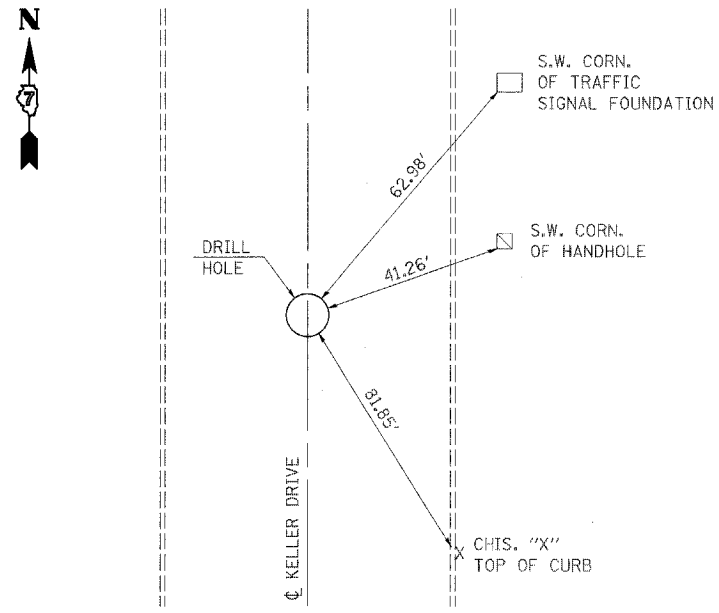
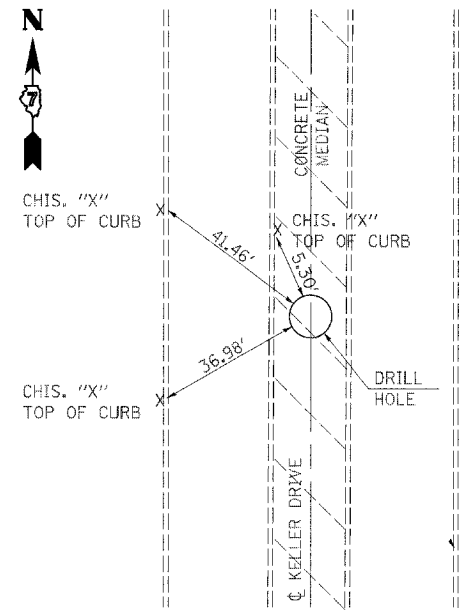


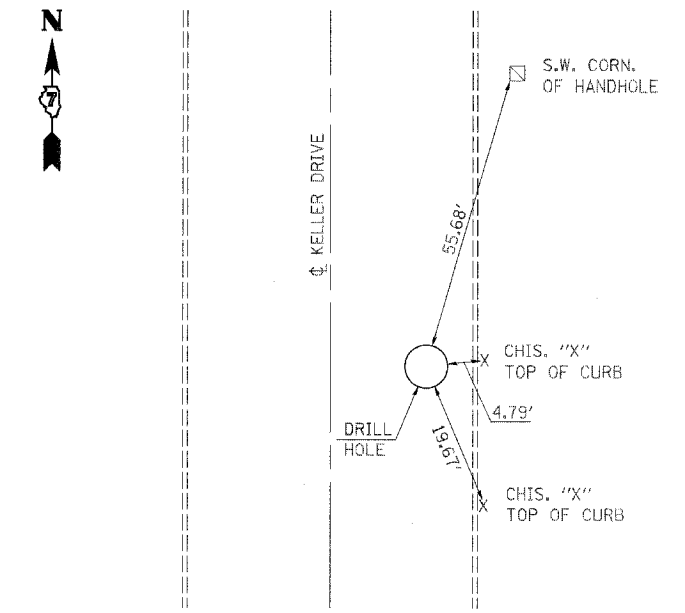
P. T. 1167+23.81



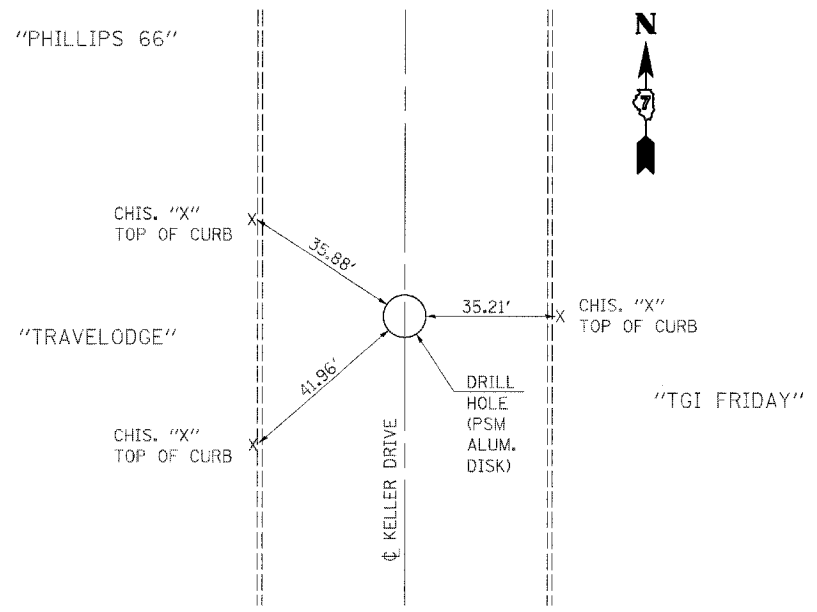
P. C. 1174+78.13



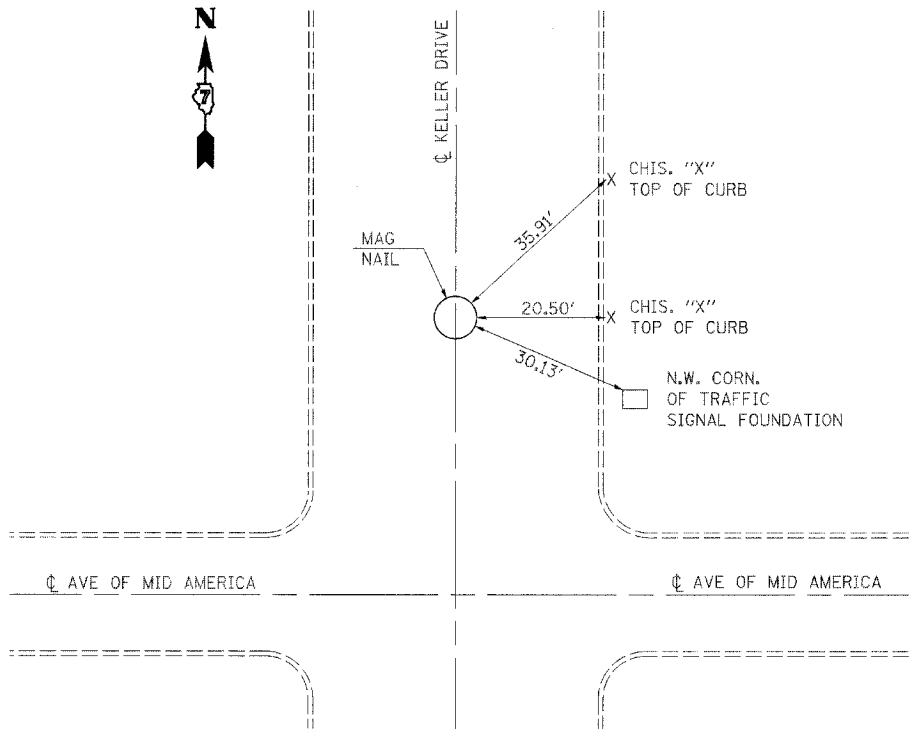
P. I. 1183+18.93



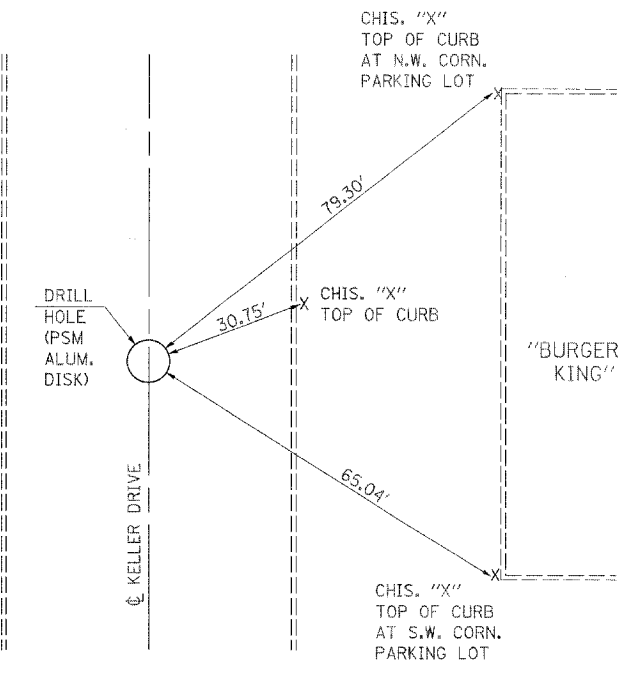
P. C. C. 1191+56.74



P. I. 1196+81.47



P. T. 1202+05.29



FILE NAME = c:\projects\74135d\shd\details_74135.dgn	USER NAME = swartzrw	DESIGNED -	REVISED -
		DRAWN -	REVISED -
		CHECKED -	REVISED -
		DATE -	REVISED -

**STATE OF ILLINOIS
DEPARTMENT OF TRANSPORTATION**

TIE POINTS	
SCALE: NA	SHEET NO. 1 OF 1 SHEETS
STA.	TO STA.

F.A.P. RTE. 774	SECTION (107Z)RS-3	COUNTY EFFINGHAM	TOTAL SHEETS 18	SHEET NO. 6
CONTRACT NO. 74135				
FED. ROAD DIST. NO.	ILLINOIS/FED. AID PROJECT			