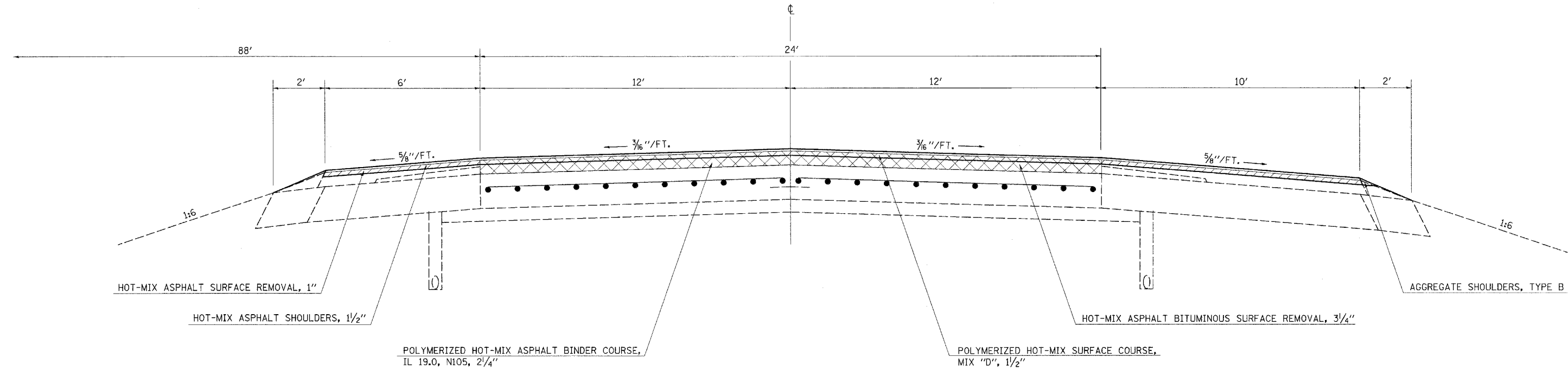


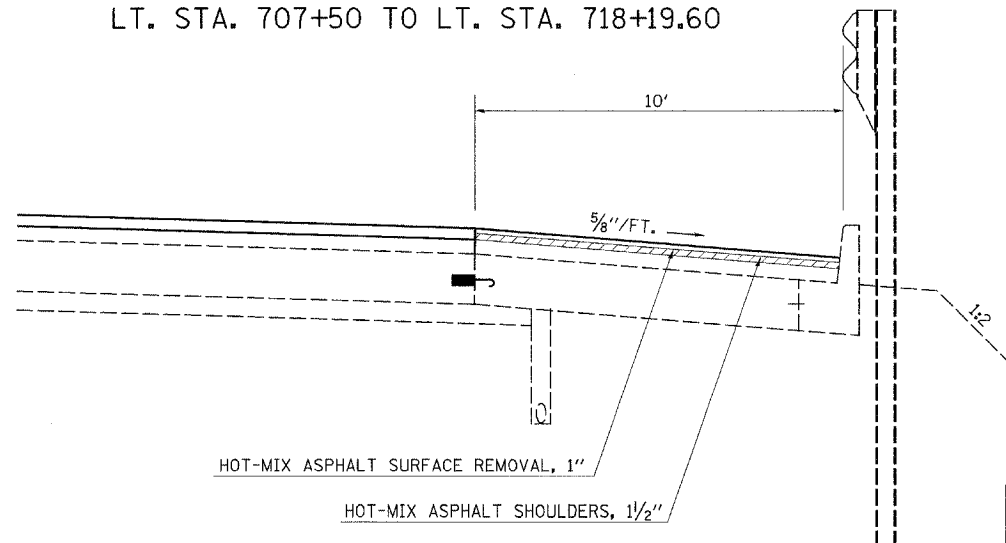
PROPOSED TYPICAL CROSS SECTION

STA. 700+98 TO STA. 910+00



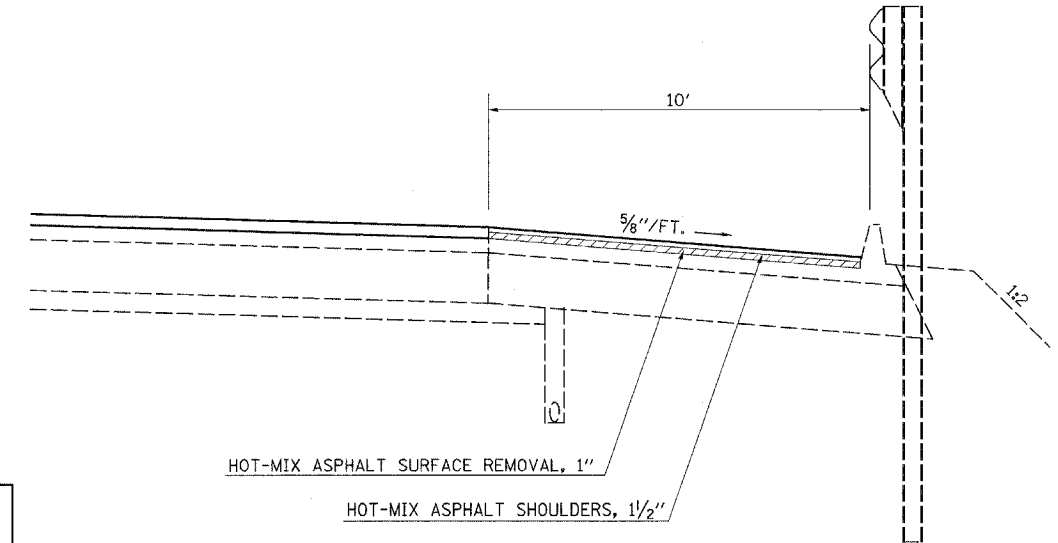
SHOULDER DETAIL

RT. STA. 715+00 TO RT. STA. 718+82.60
 LT. STA. 707+50 TO LT. STA. 718+19.60



SHOULDER DETAIL

RT. STA. 711+00 TO RT. STA. 715+00



STRUCTURAL DESIGN TRAFFIC:	YEAR 2018	
PV= 9791	SU= 567	MU= 2837
ROAD/STREET CLASSIFICATION:	CLASS I	
PERCENT OF STRUCTURAL DESIGN TRAFFIC IN DESIGN LANE:		
P= 32	S= 45	M=45

FILE NAME =	USER NAME = swartzw	DESIGNED -	REVISED -
ca:\projects\74171d\ahhtypicoils.74171.dgn		DRAWN -	REVISED -
	PLOT SCALE = 20,0000 1/ IN.	CHECKED -	REVISED -
	PLOT DATE = 3/20/2008	DATE -	REVISED -

**STATE OF ILLINOIS
 DEPARTMENT OF TRANSPORTATION**

TYPICAL CROSS SECTIONS

SCALE: NA SHEET NO. 3 OF 3 SHEETS STA. TO STA.

F.A.I. RTE.	SECTION	COUNTY	TOTAL SHEETS	SH
72	(58,74)(66,67)RS-1	MACON	88	N
CONTRACT NO. 741				
FED. ROAD DIST. NO.	ILLINOIS FED. AID PROJECT			