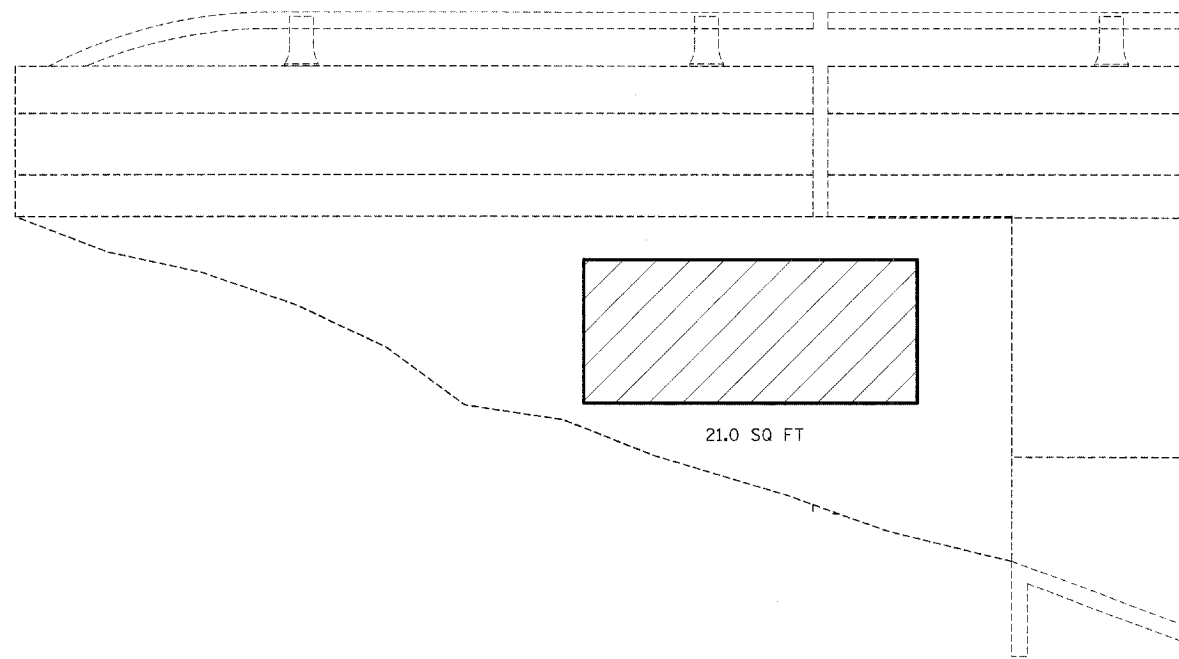
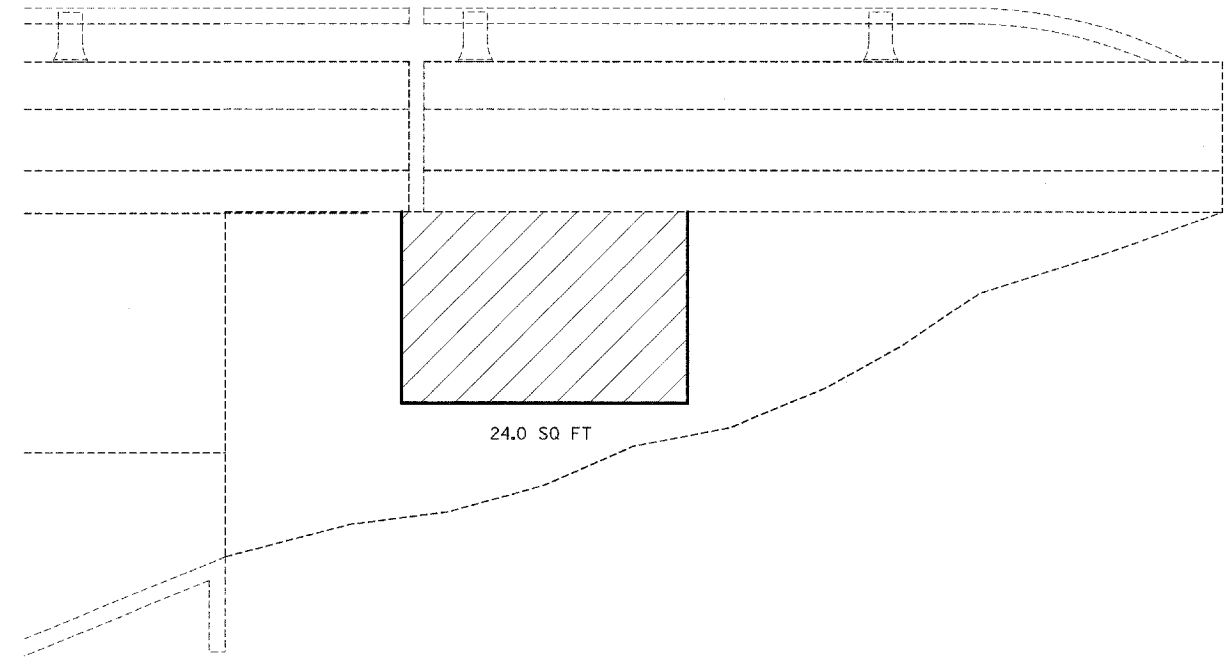


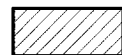
NOTE: QUANTITIES ARE ESTIMATED. ACTUAL QUANTITIES TO BE DETERMINED BY THE RESIDENT ENGINEER.



NORTHEAST WING



SOUTHEAST WING



Structural Repair of Concrete (Depth < 5")

FILE NAME = c:\projects\74171d\korenbridge.dgn	USER NAME = swartzrw	DESIGNED -	REVISED -
		DRAWN -	REVISED -
	PLOT SCALE = 20.0000 ' / IN.	CHECKED -	REVISED -
	PLOT DATE = 3/20/2008	DATE -	REVISED -

**STATE OF ILLINOIS
DEPARTMENT OF TRANSPORTATION**

**STRUCTURAL REPAIR - EAST ABUTMENT
SN 058-0097**

SCALE: N/A SHEET NO. 43 OF 52 SHEETS STA. TO STA.

F.A.I. RTE.	SECTION	COUNTY	TOTAL SHEETS	SH N
72	(58,74X66,67)RS-1	MACON	88	6
FED. ROAD DIST. NO. ILLINOIS FED. AID PROJECT			CONTRACT NO. 741	

SHEET NO.
52 SHEETS