

STATE OF ILLINOIS
DEPARTMENT OF TRANSPORTATION
DIVISION OF HIGHWAYS

**PROPOSED
HIGHWAY PLANS**

FAU ROUTE 9128 (OLD US 40)
SECTION 38-1RS-3
MADISON COUNTY

RESURFACING

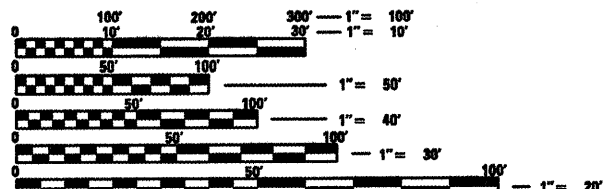
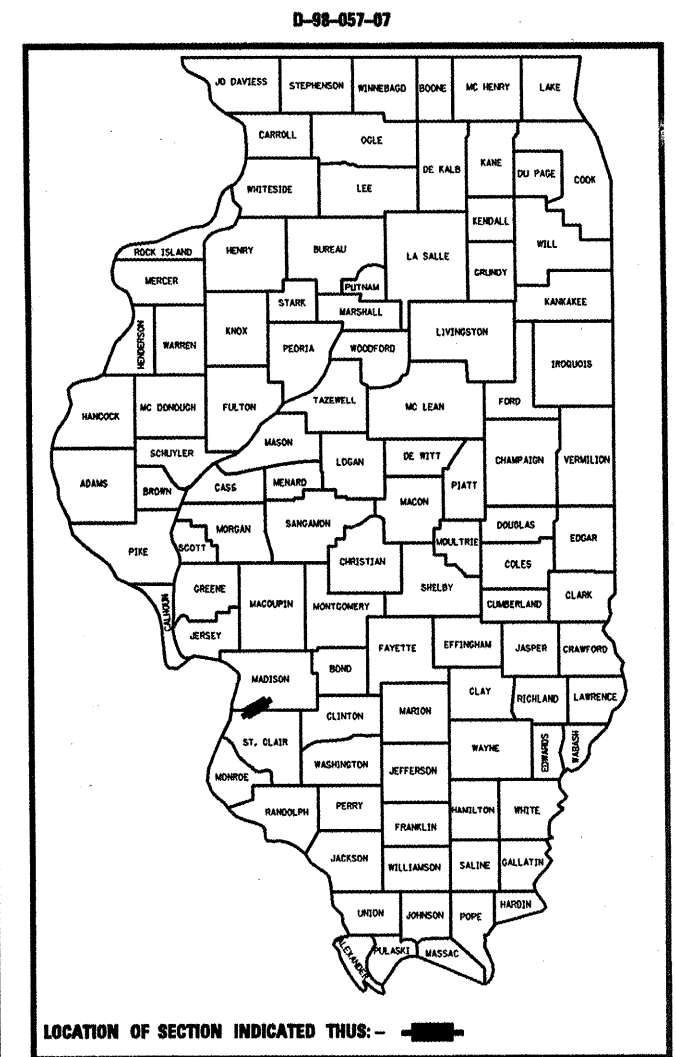
C-98-062-07

F.A.U. RTE.	SECTION	COUNTY	TOTAL SHEETS	SHEET NO.
9128	38-1RS-3	MADISON	33	1
FED. ROAD DIST. NO.	ILLINOIS	CONTRACT NO. 76A85		

INDEX OF SHEETS

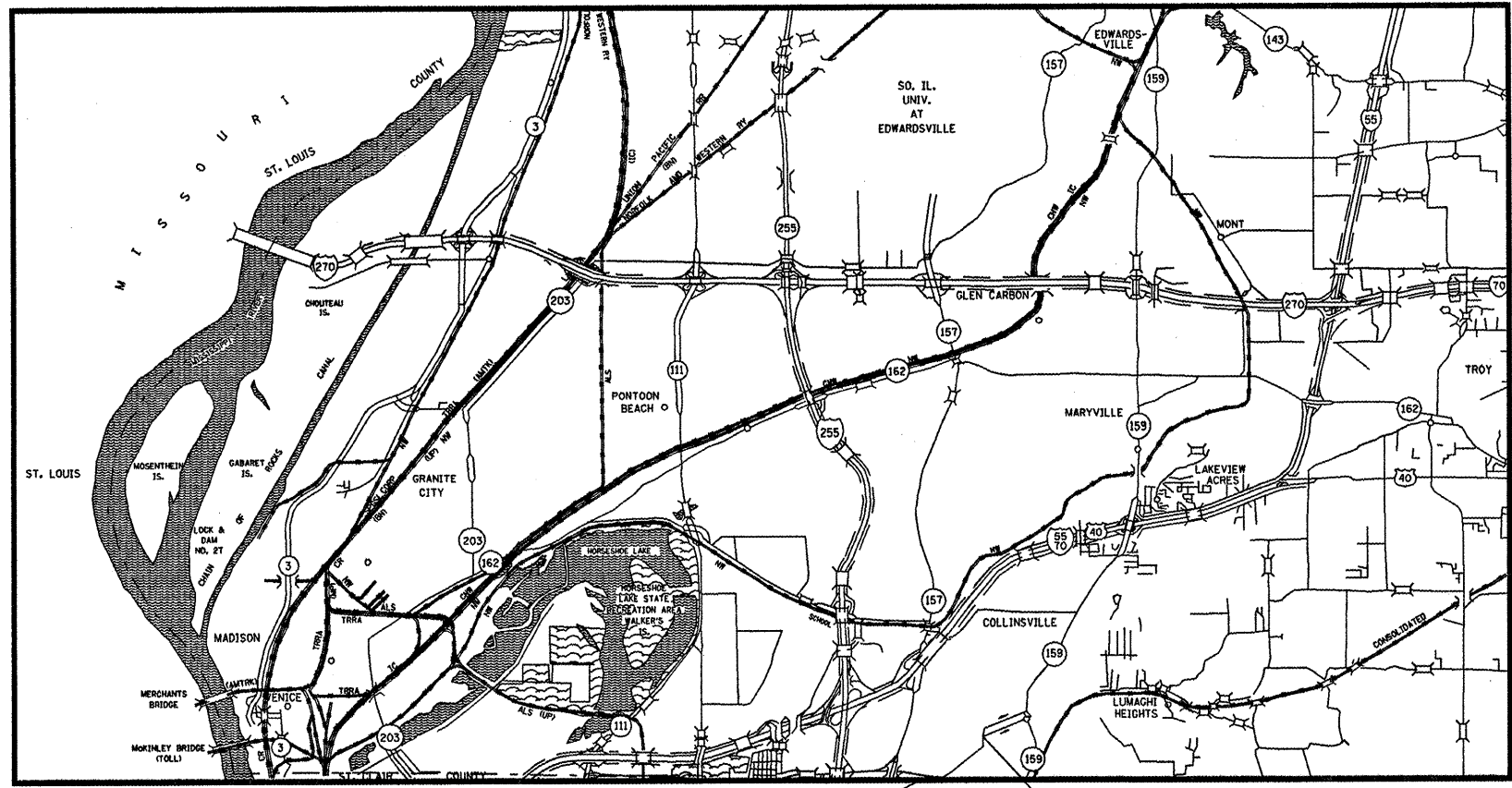
1. COVER SHEET
2. GENERAL NOTES & STANDARDS
3. SUMMARY OF QUANTITIES
- 4.-5. TYPICAL SECTIONS
- 6.-7. SCHEDULES
- 8.-9. RESURFACING, ENTRANCE & SIDEROAD DETAILS
- 10.-20. PLAN VIEW
21. DETECTOR LOOP REPLACEMENT PLAN
22. PAVEMENT MARKING DETAILS
- 23.-33. PAVEMENT MARKING PLAN

ADT	
2006	9,900
2028	11,000
SU%	5.7
MU%	1.0



FULL SIZE PLANS HAVE BEEN PREPARED USING STANDARD ENGINEERING SCALES. REDUCED SIZED PLANS WILL NOT CONFORM TO STANDARD SCALES. IN MAKING MEASUREMENTS ON REDUCED PLANS, THE ABOVE SCALES MAY BE USED.

J.U.L.I.E.
JOINT UTILITY LOCATION INFORMATION FOR EXCAVATION
1-800-892-0123
OR 811



PROJECT ENGINEER: PATTI LEBEAU (618) 346-3179
PROJECT MANAGER: CHERYL KEPLAR (618) 346-3186

GROSS LENGTH = 5,800 FT. = 1.098 MI.
NET LENGTH = 5,800 FT. = 1.098 MI.

BEGIN STA. 396+60
LAT.: 38.65919
LONG.: -90.01060

END STA. 454+60
LAT.: 38.66692
LONG.: -89.99585

STATE OF ILLINOIS
DEPARTMENT OF TRANSPORTATION
DIVISION OF HIGHWAYS

SUBMITTED March 27, 2008
Mary C. Jamie
DEPUTY DIRECTOR OF HIGHWAYS, REGION 5 ENGINEER

May 9, 2008
Eric E. Harrel
INTERIM ENGINEER OF DESIGN AND ENVIRONMENT

May 9, 2008
Christine M. Reed
DIRECTOR OF HIGHWAYS, CHIEF ENGINEER

PRINTED BY THE AUTHORITY
OF THE STATE OF ILLINOIS

CONTRACT NO. 76A85