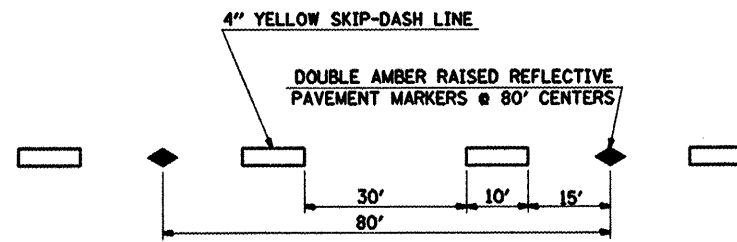
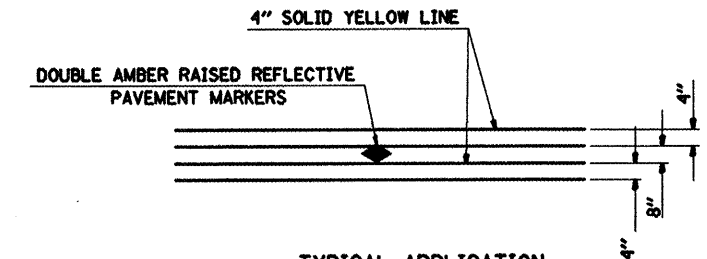


**NOTE:**

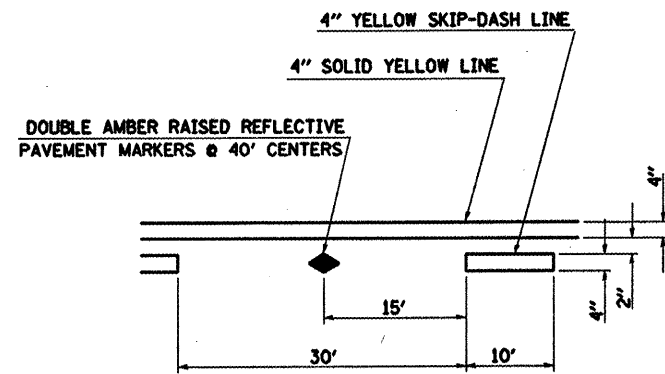
ALL PAVEMENT MARKINGS SHALL BE IN ACCORDANCE WITH STANDARDS 780001 AND 781001 UNLESS SHOWN OTHERWISE.



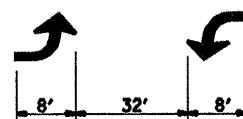
TYPICAL APPLICATION FOR YELLOW SKIP-DASH LINES WITH RAISED REFLECTIVE PAVEMENT MARKERS



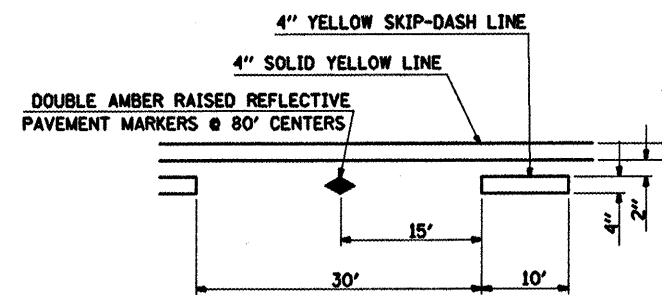
TYPICAL APPLICATION FOR DOUBLE YELLOW LANE LINES WITH RAISED REFLECTIVE PAVEMENT MARKERS



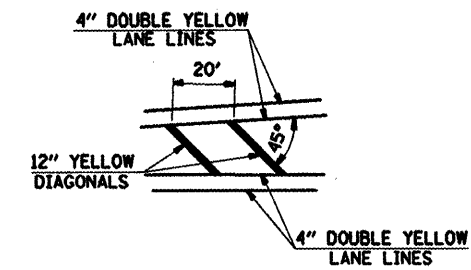
TYPICAL APPLICATION FOR BI-DIRECTIONAL TURN LANE WITH RAISED REFLECTIVE PAVEMENT MARKERS



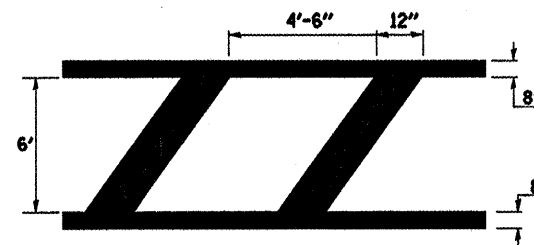
BI-DIRECTIONAL TURN ARROWS @ 250' CENTERS



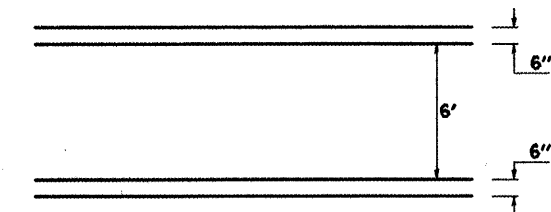
TYPICAL APPLICATION FOR SOLID YELLOW AND SKIP-DASH LINES WITH RAISED REFLECTIVE PAVEMENT MARKERS (NO PASSING ZONES)



TYPICAL APPLICATION FOR MEDIAN STRIPING



TYPICAL APPLICATION FOR PEDESTRIAN CROSSWALK LOCATIONS NO. 1 AND 2



TYPICAL APPLICATION FOR PEDESTRIAN CROSSWALK LOCATION NO. 3

FILE NAME =	USER NAME = *USER*	DESIGNED -	REVISED -	<b>STATE OF ILLINOIS DEPARTMENT OF TRANSPORTATION</b>	<b>PAVEMENT MARKING DETAILS</b>			F.A.I.L. RTE.	SECTION	COUNTY	TOTAL SHEETS	SHEET NO.
*FILE#		DRAWN -	REVISED -					9128	38-IRS-3	MADISON	33	22
	PLOT SCALE = *SCALE*	CHECKED -	REVISED -		SCALE: _____ SHEET NO. _____ OF _____ SHEETS STA. _____ TO STA. _____			FED. ROAD DIST. NO. _____ ILLINOIS FED. AID PROJECT		CONTRACT NO. 76A85		
	PLOT DATE = *DATE*	DATE -	REVISED -									