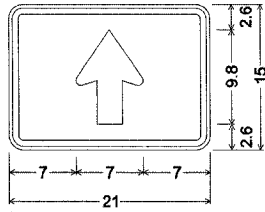
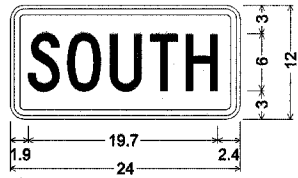


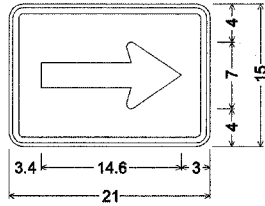
M3-1 MIN & STD;
1.5" Radius, 0.6" Border, 0.4" Indent, Black on White;
[NORTH] C 80% spacing;



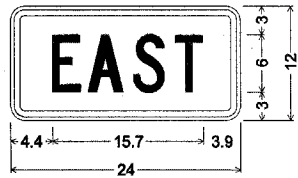
M6-3;
1.5" Radius, 0.6" Border, 0.4" Indent, Black on White;



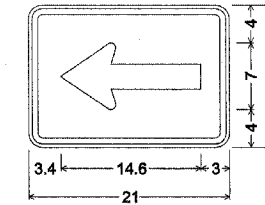
M3-3 MIN & STD;
1.5" Radius, 0.6" Border, 0.4" Indent, Black on White;
[SOUTH] C 80% spacing;




M6-1;
1.5" Radius, 0.6" Border, 0.4" Indent, Black on White;
Standard Arrow Custom 14.6" X 7.0" 0°;



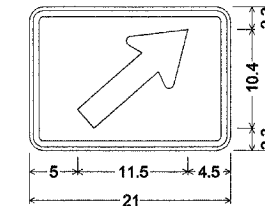
M3-2 MIN & STD;
1.5" Radius, 0.6" Border, 0.4" Indent, Black on White;
[EAST] C;



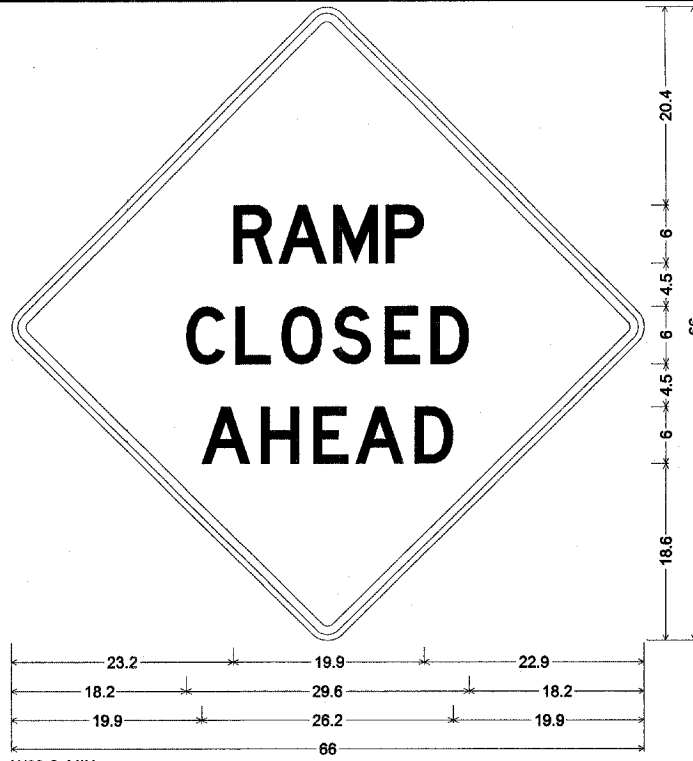
M6-1;
1.5" Radius, 0.6" Border, 0.4" Indent, Black on White;
Standard Arrow Custom 14.6" X 7.0" 180°;



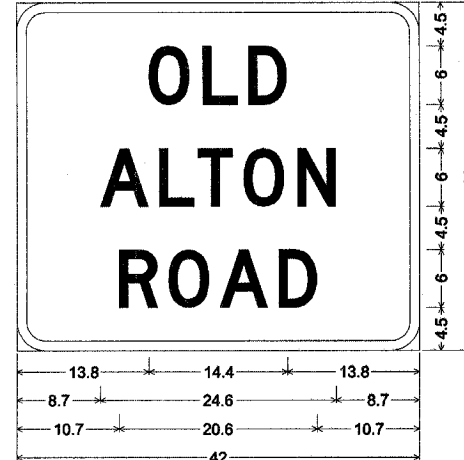
M3-4 MIN & STD;
1.5" Radius, 0.6" Border, 0.4" Indent, Black on White;
[WEST] C 98% spacing;



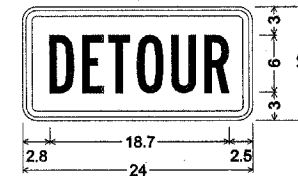
M6-2;
1.5" Radius, 0.6" Border, 0.4" Indent, Black on White;



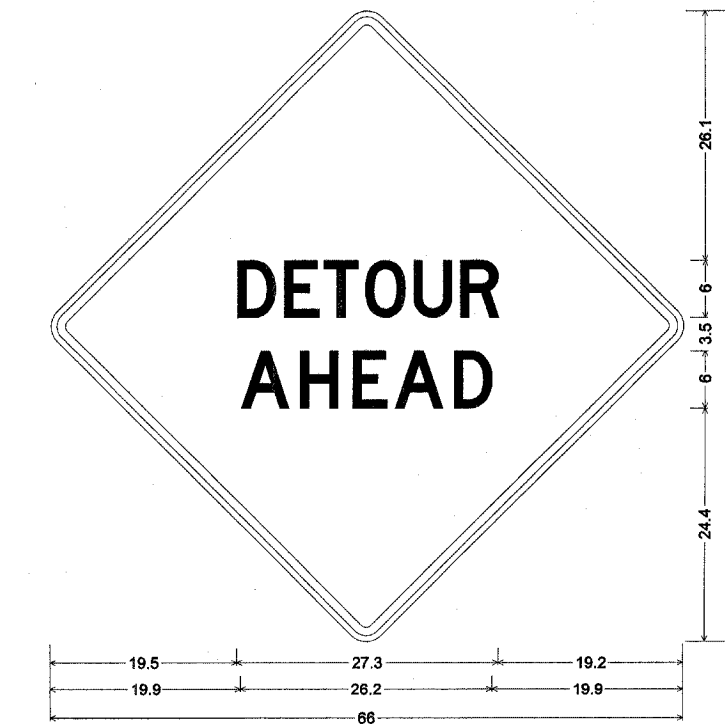
W20-2 MIN;
48.0" across sides 2.3" Radius, 0.9" Border, 0.6" Indent, Black on Orange;
[RAMP] D 60% spacing; [CLOSED] D; [AHEAD] D 102% spacing;



3.0" Radius, 1.0" Border, White on Green;
[OLD] D; [ALTON] D; [ROAD] D;



M4-8 MIN & STD;
1.5" Radius, 0.6" Border, 0.4" Indent, Black on Orange;
[DETOUR] B 80% spacing;



W20-2 MIN;
48.0" across sides 2.3" Radius, 0.9" Border, 0.6" Indent, Black on Orange;
[DETOUR] D 60% spacing; [AHEAD] D 102% spacing;

FILE NAME = c:\projects\ed06207\plan\pk06207a.dgn	USER NAME = alfordb	DESIGNED -	REVISED -	STATE OF ILLINOIS DEPARTMENT OF TRANSPORTATION	TRAFFIC CONTROL AND PROTECTION (SPECIAL)				F.A.I. RTE. 270	SECTION 60-(1,2,3,4)RS-2	COUNTY MADISON	TOTAL SHEETS 193	SHEET NO. 162
PLOT SCALE = 50.0000' / 1"	PLOT DATE = 4/23/2008	DRAWN -	REVISED -		SCALE:	SHEET NO.	OF	SHEETS	STA.	TO STA.	CONTRACT NO. 76A90		
CHECKED -	DATE -	REVISED -	REVISED -		FED. ROAD DIST. NO. ILLINOIS FED. AID PROJECT								