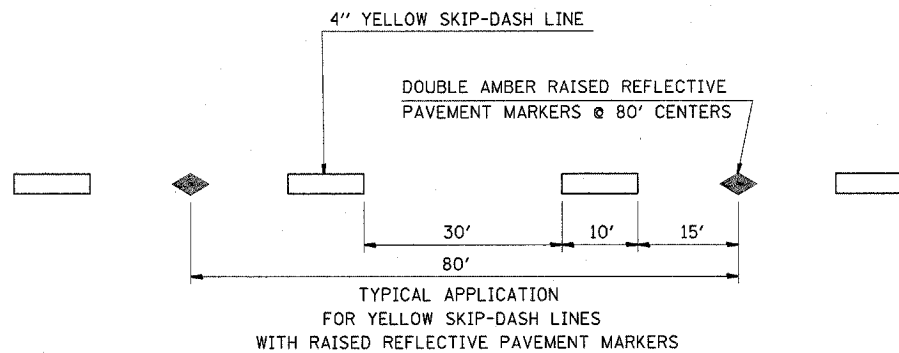
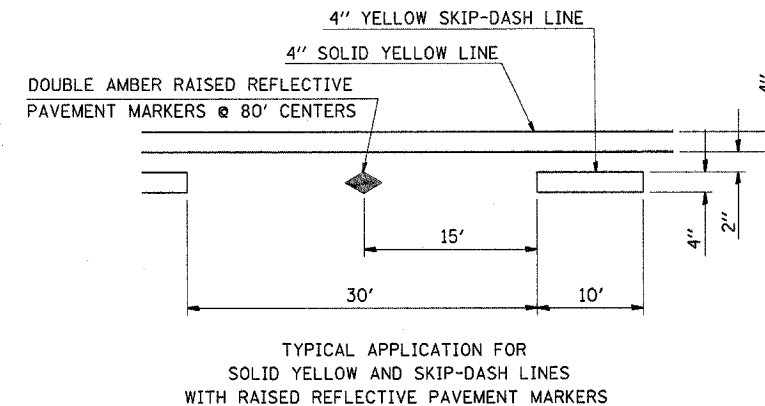


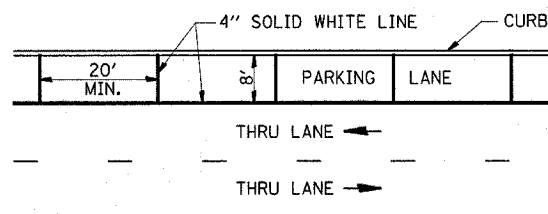
DETAIL 'B'



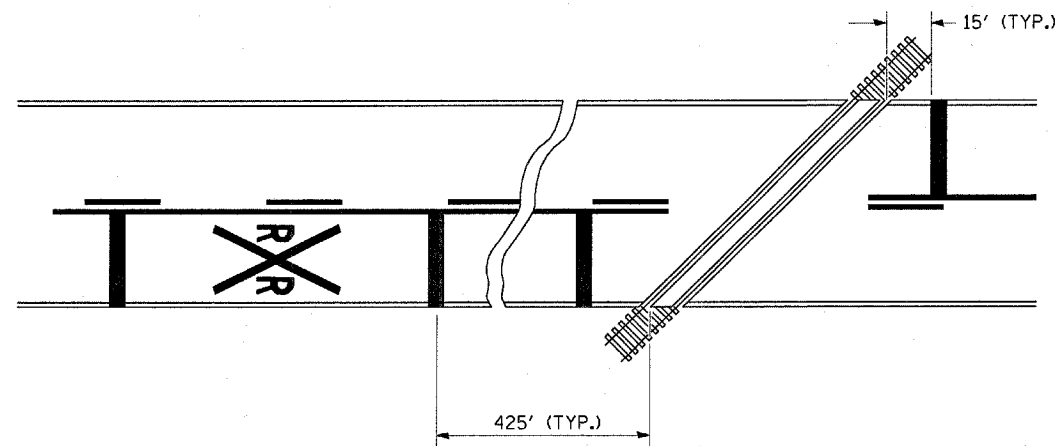
DETAIL 'C'



DETAIL 'D'



TYPICAL PARKING LANE MARKINGS



FILE NAME =	USER NAME = dntelmenjn	DESIGNED -	REVISED -
cr\projects\ed01508\plan\pin01508a.dgn		DRAWN -	REVISED -
	PLOT SCALE = 50.0000' / IN.	CHECKED -	REVISED -
	PLOT DATE = 3/21/2008	DATE -	REVISED -

**STATE OF ILLINOIS
DEPARTMENT OF TRANSPORTATION**

**PAVEMENT MARKING
DETAILS**

SCALE: _____ SHEET NO. ____ OF ____ SHEETS STA. _____ TO STA. _____

F.A.P. RTE.	SECTION	COUNTY	TOTAL SHEETS	SHEET NO.
329	(125,126)RS-2	RANDOLPH	34	34
CONTRACT NO. 76B38				
FED. ROAD DIST. NO. ILLINOIS FED. AID PROJECT				