

**STATE OF ILLINOIS
DEPARTMENT OF TRANSPORTATION
DIVISION OF HIGHWAYS**

**PROPOSED
HIGHWAY PLANS**

**FAI ROUTE 64
SECTION 82-(8,9,10)
PROJECT C-98-016-08
ST. CLAIR AND CLINTON COUNTIES**

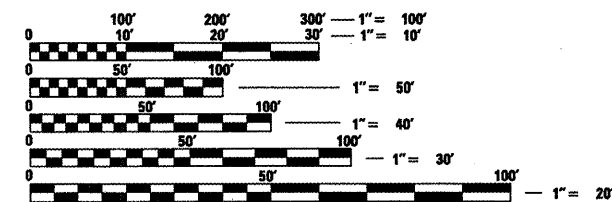
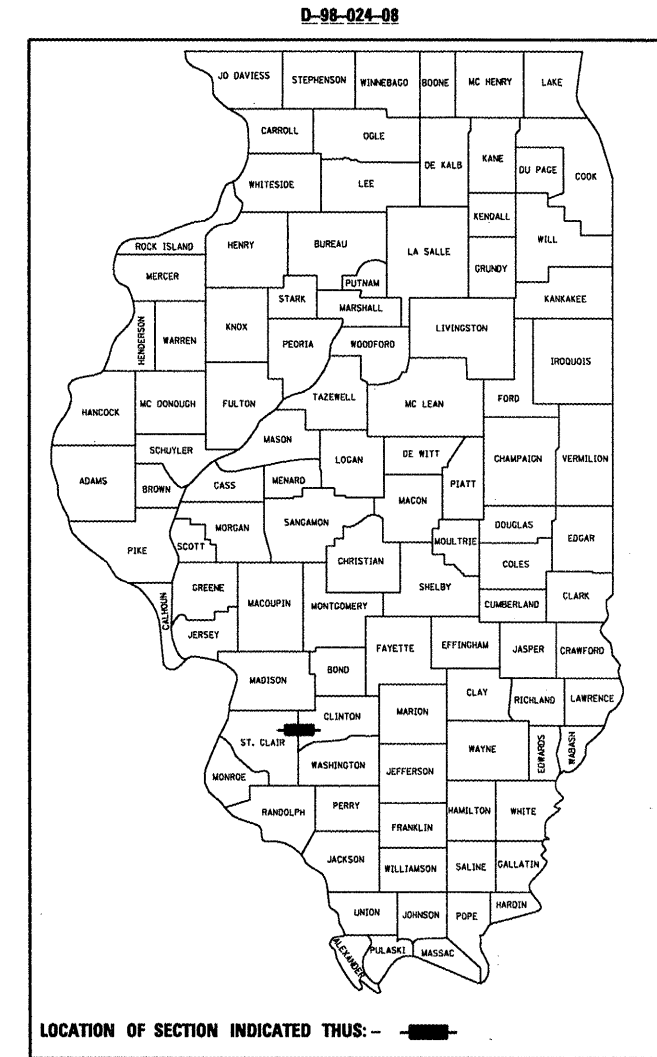
PATCHING

F.A.I. RTE.	SECTION	COUNTY	TOTAL SHEETS	SHEET NO.
64	82-(8,9,10)S-3	ST. CLAIR AND CLINTON	1	1
FED. ROAD DIST. NO.	ILLINOIS	CONTRACT NO.	76B46	

FOR INDEX OF SHEETS, SEE SHEET NO. 2

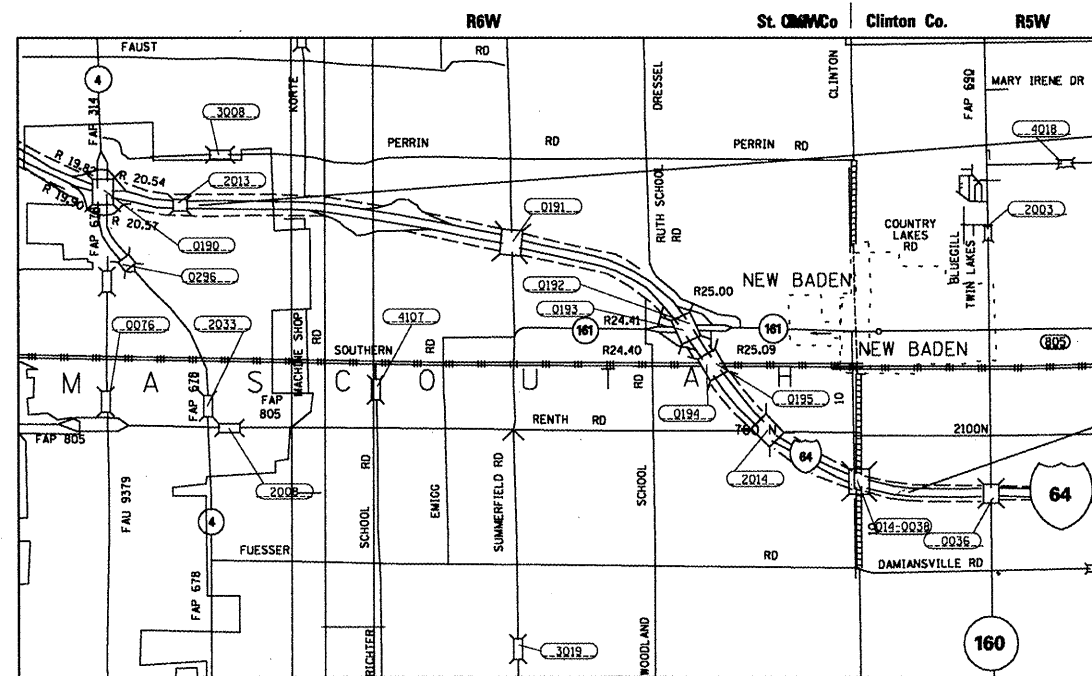
TRAFFIC DATA

ADT	Begin Project to IL 4	IL 4 to IL 161	IL 161 to End Project
Current (2005):	32,600	28,600	23,700
20-Year (2025):	45,600	38,500	31,900
SU %:	3.8%	4.7%	6.5%
MU %:	19.4%	21.3%	26.5%



FULL SIZE PLANS HAVE BEEN PREPARED USING STANDARD ENGINEERING SCALES. REDUCED SIZED PLANS WILL NOT CONFORM TO STANDARD SCALES. IN MAKING MEASUREMENTS ON REDUCED PLANS, THE ABOVE SCALES MAY BE USED.

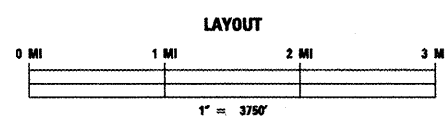
J.U.L.I.E.
JOINT UTILITY LOCATION INFORMATION FOR EXCAVATION
1-800-892-0123
OR 811



BEGIN
STA. 1101+99.78
38° 33' 16" N
89° 48' 58" W

END
STA. 1475+80.00
28° 31' 03" N
89° 41' 52" W

**LOCATION MAP
MASCOUTAH & LOOKING GLASS TOWNSHIPS**



GROSS LENGTH = 37,380.22 Feet OR 7.08 Miles
NET LENGTH = 37,380.22 Feet OR 7.08 Miles

PROJECT ENGINEER: PATTI LeBEAU 618 346-3179
PROJECT MANAGER: CHERYL KEPLAR 618 346-3186

CONTRACT NO. 76B46

STATE OF ILLINOIS
DEPARTMENT OF TRANSPORTATION
DIVISION OF HIGHWAYS

SUBMITTED *March 28 20 08*

Mary C. Jamie
DEPUTY DIRECTOR OF HIGHWAYS, REGION ENGINEER

May 9 20 08
Eric E. Harmon
ENGINEER OF DESIGN AND ENVIRONMENT

May 9 20 08
Christine M. Reed
DIRECTOR OF HIGHWAYS, CHIEF ENGINEER

**PRINTED BY THE AUTHORITY
OF THE STATE OF ILLINOIS**