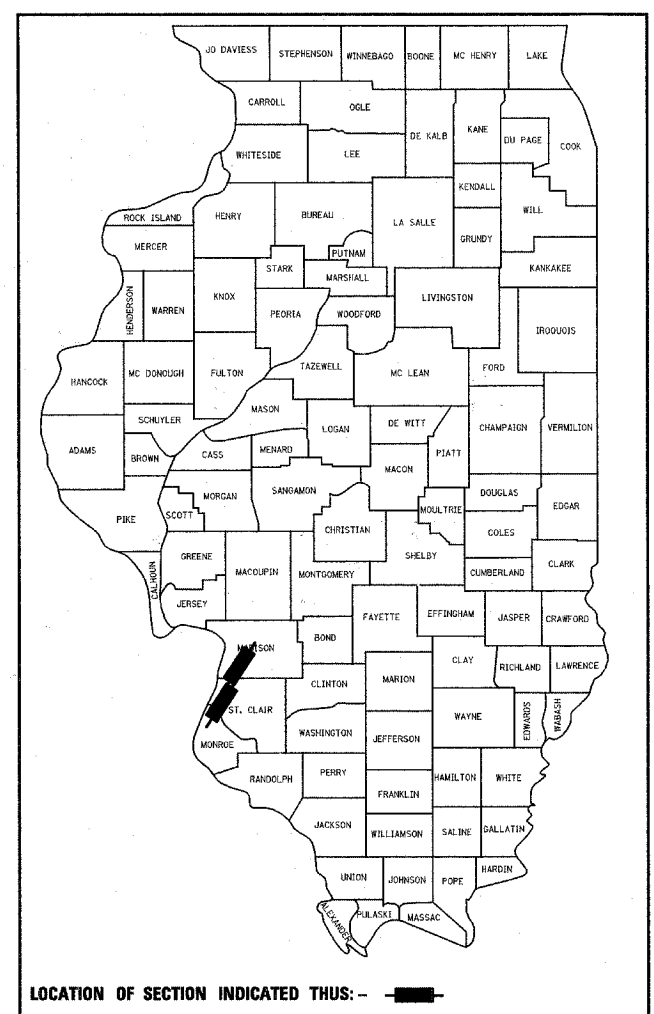


F.A.I. RTE.	SECTION	COUNTY	TOTAL SHEETS	SHEET NO.
255	DIST. 8 GUARDRAIL 2008-2	*	102	1
FED. ROAD DIST. NO.	ILLINOIS	CONTRACT NO. 76B48		

*MONROE, ST. CLAIR & MADISON

D-98-021-08



LOCATION OF SECTION INDICATED THUS: - [shaded box] -

NOTE: WHEREVER IN THESE PLANS "VARIOUS COUNTIES" IS REFERENCED IT SHALL MEAN "MONROE, ST. CLAIR AND MADISON COUNTIES"

STATE OF ILLINOIS
DEPARTMENT OF TRANSPORTATION
DIVISION OF HIGHWAYS

SUBMITTED March 20 20 08

Mary C. Jamie
DEPUTY DIRECTOR OF HIGHWAYS, REGION ENGINEER

May 9, 20 08

Eric E. Shuman
ENGINEER OF DESIGN AND ENVIRONMENT

May 9, 20 08

Christina M. Reed
DIRECTOR OF HIGHWAYS, CHIEF ENGINEER

PRINTED BY THE AUTHORITY
OF THE STATE OF ILLINOIS

STATE OF ILLINOIS

DEPARTMENT OF TRANSPORTATION

DIVISION OF HIGHWAYS

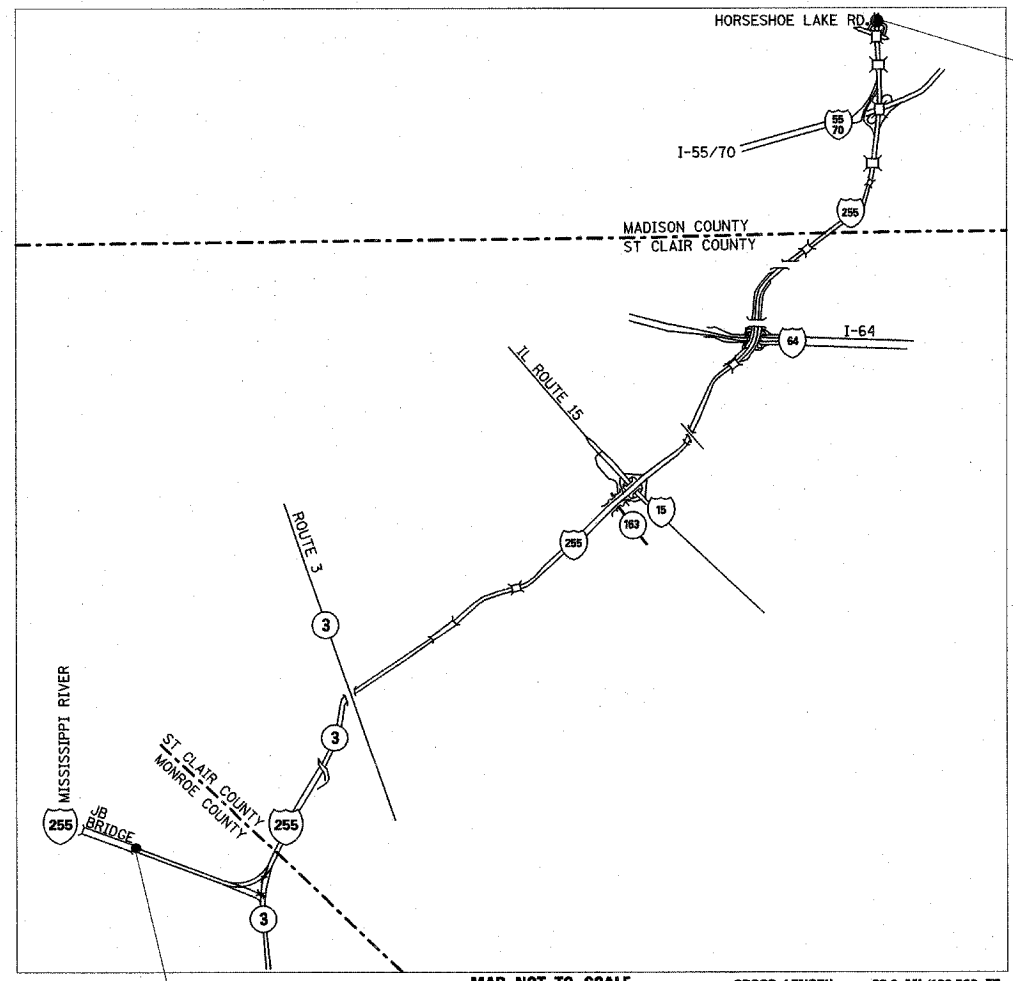
PROPOSED HIGHWAY PLANS

FAI ROUTE 255
SECTION DISTRICT 8 GUARDRAIL 2008-2
PROJECT: *HSIP-255-7(215)020*
MONROE, ST. CLAIR & MADISON
COUNTIES
GUARDRAIL REPLACEMENT-HSIP
C-98-013-08

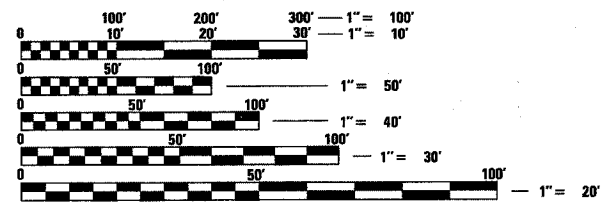
INDEX OF SHEETS

- 1 COVER SHEET
- 2 STANDARDS, GENERAL NOTES, COMMITMENTS
- 3 SUMMARY OF QUANTITIES
- 4-7 KEY SHEET SUMMARY
- 8-10 SCHEDULES
- 11-55 EXISTING REMOVAL SHEETS
- 56-100 PROPOSED SHEETS
- 101-102 DETAILS

LOCATION	2007 ADT	2028 ADT	MU	SU
255 BETWEEN JB AND RTE 3	54600		9.7	2.8
255 NORTH OF RTE 3 INTERCHANGE	46400		11.4	2.4
255 SOUTH OF 157	34700		11.2	4.3
255 NORTH OF 157	42200		13.3	4.3
255 SOUTH OF 15	47700		12.2	3.5
255 NORTH OF 15	48700		12.7	3.3
255 SOUTH OF I-64	48300		12.8	3.8
255 NORTH OF I-64	47800		11.3	3.1
255 SOUTH OF I-55/70	47900		12.3	3.7
255 NORTH OF I-55/70	40200		10.0	2.7



END PROJECT
STA. 1370+00
LAT. - 38.69088
LONG. - 90.03058
CL OF LANES



FULL SIZE PLANS HAVE BEEN PREPARED USING STANDARD ENGINEERING SCALES. REDUCED SIZED PLANS WILL NOT CONFORM TO STANDARD SCALES. IN MAKING MEASUREMENTS ON REDUCED PLANS, THE ABOVE SCALES MAY BE USED.

J.U.L.I.E.
JOINT UTILITY LOCATION INFORMATION FOR EXCAVATION
1-800-892-0123
OR 811

PROJECT ENGINEER: PATTI LEBEAU (618) 346-3179
PROJECT MANAGER: CHERYL KEPLAR (618) 346-3186

CONTRACT NO. 76B48

MAP NOT TO SCALE
GROSS LENGTH = 23.9 MI/126,500 FT
NET LENGTH = 23.9 MI/126,500 FT

BEGIN PROJECT
STA. 689+00
LAT. - 38.48403
LONG. - 90.26670
CL OF LANES

GENERAL NOTES

① FLAGMEN SHALL BE PRESENT DURING ALL CLOSURE HOURS, INCLUDING LUNCH HOUR, AND NO ADDITIONAL COMPENSATION SHALL BE APPLIED.

② ILLINOIS STATE LAW REQUIRES A 48-HOUR NOTICE BE GIVEN TO UTILITIES BEFORE DIGGING. FIELD MARKING OF FACILITIES MAY BE OBTAINED BY CONTACTING J.U.L.I.E. OR FOR NON-MEMEBERS, THE UTILITY COMPANY DIRECTLY. AGENCIES KNOWN TO HAVE FACILITIES WITHIN THE PROJECT AREA AS FOLLOWS:

- | | |
|--|--|
| <ul style="list-style-type: none"> •AMEREN IP •AMEREN UE •AT&T CORPORATION •BUCKEYE PARTNERS L.P. •VILLAGE OF CAHOKIA •VILLAGE OF CASEYVILLE •CENTER POINT ENERGY •CITY OF CENTREVILLE •CHARTER COMMUNICATIONS •CITY OF COLLINSVILLE •CITY OF COLUMBIA •COMMONFIELDS OF CAHOKIA PUBLIC WATER •CONOCO PHILLIPS PIPE LIINE COMPANY •VILLAGE OF DUPO •CITY OF EAST ST LOUIS •HARRISONVILLE TELEPHONE CO. •ILLINOIS AMERICAN WATER CO. •LEVEL 3 COMMUNICATIONS, LLC •MCI NETWORK SERVICES, INC. •MCLEOD USA TELECOMMUNICATIONS, INC •MEDIACOM •METRO •MOUND PUBLIC WATER AND SEWER •36ONETWORKS (USA) INC. •PRAIRE DU PONT PUBLIC WATER •QWEST COMMUNICATIONS •AT&T ILLINOIS •SOUTHWESTERN ELECTRIC COOPERATIVE, INC. •SUGAR LOAF TOWNSHIP SEWER SYSTEM | <ul style="list-style-type: none"> GAS & ELECTRIC ELECTRIC COMMUNICATIONS PIPELINE WATER WATER & SANITARY SEWER WATER & SANITARY SEWER GAS TRANSMISSION WATER CABLE TV WATER & SANITARY SEWER WATER & SANITARY SEWER WATER PIPELINE WATER WATER & SANITARY SEWER COMMUNICATIONS WATER COMMUNICATIONS COMMUNICATIONS COMMUNICATIONS CABLE TV COMMUNICATIONS WATER COMMUNICATIONS COMMUNICATIONS COMMUNICATIONS ELECTRIC SANITARY SEWER |
|--|--|

•MEMBERS OF J.U.L.I.E. (1-800-892-0123) ARE INDICATED BY *
NON-J.U.L.I.E. MEMBERS MUST BE NOTIFIED INDIVIDUALLY.

③ THE CONTRACTOR AND THE ENGINEER SHALL BE AWARE THAT NO SURVEY WAS PERFORMED FOR THIS PROJECT. THE STATIONING AND TOPO SHOWN IN THE PLANS WAS CREATED USING MICROFILM AND FIELD MEASUREMENTS MADE BY DESIGN PERSONNEL. BOTH SHALL BE ASSUMED TO BE APPROXIMATE.

④ A FLAGGER SHALL BE REQUIRED AT ALL TIMES WHEN MEN OR EQUIPMENT ARE ENCRACHING THE LANE OF TRAFFIC. WHEN NO WORK IS BEING PERFORMED, THE FLAGGERS WILL NOT BE REQUIRED. IF THE FLAGGERS ARE NOT PRESENTS, THE SIGNS SHALL BE REMOVED OR COVERED.

⑤ THE MESSAGE BOARD INCLUDED IN TRAFFIC CONTROL PROTECTION STANDARD 701400 WHICH IS USED FOR ALL INTERSTATE WORK SHALL BE PLACED 3 MILES FROM LANE CLOSURE, OR APPROVED BY THE ENGINEER.

⑥ THE STANDARDS AND REVISION NUMBERS LISTED SHALL APPLY TO THIS PROJECT.

⑦ ALL TERMINALS ATTACHED TO CONCRETE STRUCTURES WILL BE CORED. DRILLED HOLES WILL NOT BE ALLOWED. ALL EXISTING HOLES WE BE GROUTED IF NOT USED BY THE NEW TERMINALS. SEE SPECIAL PROVISIONS: GUARDRAIL REMOVAL, SPECIAL.

⑧ LOCATING UNDERGROUND CABLE HAS BEEN INCLUDED IN THESE PLANS FOR LOCATING ALL STATE FACILITIES ON STATE ROW SUCH AS HIGHWAY LIGHTING, ITS SYSTEMS, TRAFFIC COUNTERS, ETC.

⑨ GUARDRAIL REMOVAL HAS BEEN CALCULATED FROM END TO END OF RAIL PER LOCATION OR RUN OF RAIL.

⑩ ANY 2X12'S ATTACHED TO WOOD POSTS SHALL BE REMOVED WITH THE GUARDRAIL. NO ADDITIONAL COMPENSATION WILL BE ALLOWED FOR THIS WORK, THE REMOVAL WILL BE INCLUDED IN GUARDRAIL REMOVAL (FOOT).

⑪ ALL CORTEN RAIL IS TO BE REPLACED WITH STANDARD GALVANIZED STEEL PLATE BEAM GUARDRAIL. NO CORTEN IS TO BE PLACED ON THIS CONTRACT- ALL NEW RAIL SHALL BE GALVANIZED.

⑫ ALL NEW TRAFFIC BARRIER TERMINALS SHALL BE CORED, NO DRILLING WILL BE PERMITTED INTO PARAPET WALLS, MEDIANS, PIERS ETC. ACCORDING TO STANDARD SPEC. 631.07. THE COST WILL BE INCLUDED IN THE TYPE OF TRAFFIC BARRIER TERMINAL (EACH). NO ADDITIONAL COMPENSATION WILL BE ALLOWED FOR THIS WORK. ANY DAMAGE TO PARAPET WALLS, MEDIANS, PIERS, ETC. WILL BE THE RESPONSIBILITY OF THE CONTRACTOR TO REPAIR AT HIS/HER OWN EXPENSE.

INTERSTATE 255
PEAK/ NON-PEAK HOURS
255-NORTHBOUND/SOUTHBOUND (ROUTE 3 TO I-270)
6:00AM TO 9:00AM AND 3:00PM TO 6:00PM
255-WESTBOUND (ROUTE 3 TO JB BRIDGE)
6:00AM TO 9:00AM
255-EASTBOUND (JB BRIDGE TO ROUTE 3)
3:00PM TO 6:00PM

•CONTRACTOR IS ALLOWED TO WORK DURING PEAK HOURS WITH ONLY "1" LANE TO BE CLOSED AT A TIME.
•THE CONTRACTOR IS ADVISED THAT MULTIPLE CREWS MAY HAVE TO WORK ON THIS PROJECT TO COMPLETE THIS PROJECT WITHIN THE TIME FRAME SPECIFIED.

STANDARDS

- | | |
|-----------|--|
| 701411-04 | LANE CLOSURES, MULTILANE, AT ENTRANCE OR EXIT RAMP |
| 701901 | TRAFFIC CONTROL DEVICES |
| 000001-05 | STANDARD SYMBOLS, ABBREVIATIONS AND PATTERNS |
| 701400-02 | APPROACH TO LANE CLOSURE, FREEWAY/EXPRESSWAY |
| 701101-01 | OFF-ROAD OPERATIONS, MULTILANE (15' TO 24") FROM EDGE |
| 701406-04 | LANE CLOSURE FREEWAY/ EXPRESS DAY OPERATION ONLY |
| 630001-07 | STEEL PLATE BEAM GUARDRAIL |
| 631011-04 | TRAFFIC BARRIER TERMINAL, TYPE 2 |
| 631026-04 | TRAFFIC BARRIER TERMINAL, TYPE 5 |
| 631031-06 | TRAFFIC BARRIER TERMINAL, TYPE 6 |
| 631033-02 | TRAFFIC BARRIER TERMINAL, TYPE 6B |
| 635006-02 | REFLECTOR AND TERMINAL MARKER REPLACEMENT |
| 635011-01 | REFLECTOR MARKER AND MOUNTING DETAILS |
| 630301-04 | SHOULDER WIDENING FOR TYPE I SPECIAL GUARDRAIL TERMINALS |

COMMITMENTS
NONE

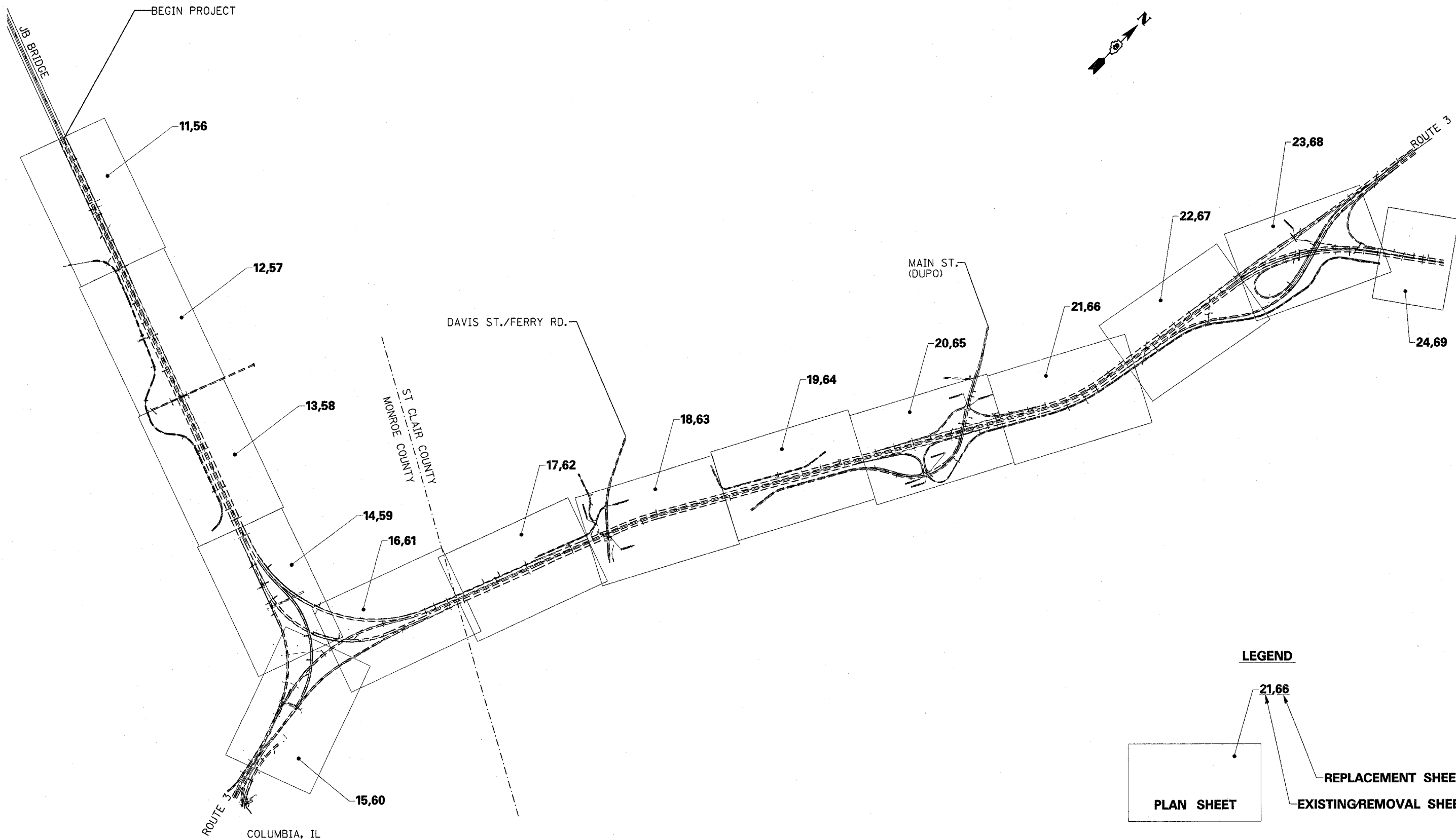
FILE NAME =	USER NAME = e1fordb	DESIGNED -	REVISED -	STATE OF ILLINOIS DEPARTMENT OF TRANSPORTATION	STANDARDS, GENERAL NOTES, COMMITMENTS	F.A.I RTE.	SECTION	COUNTY	TOTAL SHEETS	SHEET NO.	
ct\projects\ed\22108\oadd\p\in\22108\udgn		DRAWN -	REVISED -			255	D-8 GUARDRAIL 2008-2	VARIOUS	102	2	
	PLOT SCALE = 50.0000 ' / IN.	CHECKED -	REVISED -			CONTRACT NO. 76B48					
	PLOT DATE = 4/7/2008	DATE -	REVISED -			SCALE: SHEET NO. OF SHEETS STA. TO STA. FED. ROAD DIST. NO. ILLINOIS FED. AID PROJECT					

SUMMARY OF QUANTITIES

90% FED. / 10% STATE

SUMMARY OF QUANTITIES			URBAN TOTAL QUANTITIES	CONSTRUCTION TYPE CODE			SUMMARY OF QUANTITIES			TOTAL QUANTITIES	CONSTRUCTION TYPE CODE		
CODE NO	ITEM	UNIT		MONROE COUNTY SFTY-3J	ST. CLAIR COUNTY SFTY-3J	MADISON COUNTY SFTY-3J	CODE NO	ITEM	UNIT		CONSTRUCTION TYPE CODE	CONSTRUCTION TYPE CODE	CONSTRUCTION TYPE CODE
40200800	AGGREGATE SURFACE COURSE, TYPE B	TON	480	60	295	125							
48102100	AGGREGATE WEDGE SHOULDER, TYPE B	TON	958	644	314								
63000000	STEEL PLATE BEAM GUARD RAIL, TYPE A	FOOT	92570.5	17002.5	61237.5	14270.5							
63000005	STEEL PLATE BEAM GUARD RAIL, TYPE B	FOOT	8825		7512.5	1312.5							
63100045	TRAFFIC BARRIER TERMINAL, TYPE 2	EACH	100	15	54	31							
63100070	TRAFFIC BARRIER TERMINAL, TYPE 5	EACH	55	6	30	11							
63100085	TRAFFIC BARRIER TERMINAL, TYPE 6	EACH	33	3	27	3							
63100089	TRAFFIC BARRIER TERMINAL, TYPE 6B	EACH	87	14	45	28							
63100167	TRAFFIC BARRIER TERMINAL, TYPE 1 (SPECIAL) TANGENT	EACH	96	12	59	25							
63100169	TRAFFIC BARRIER TERMINAL, TYPE 1 (SPECIAL) FLARED	EACH	63	12	33	18							
63304500	TRAFFIC BARRIER TERMINAL REMOVAL, TYPE 3A	EACH	1		1								
67000400	ENGINEER'S FIELD OFFICE, TYPE A	CAL MO	12	4	4	4							
67100100	MOBILIZATION	L SUM	1	0.3	0.4	0.3							
70100420	TRAFFIC CONTROL AND PROTECTION, STANDARD 701411	EACH	43	2	33	8							
70100700	TRAFFIC CONTROL AND PROTECTION, STANDARD 701406	L SUM	1	0.3	0.4	0.3							
78200410	GUARDRAIL MARKERS, TYPE A	EACH	1525	252	998	275							
78201000	TERMINAL MARKER - DIRECT APPLIED	EACH	160	24	93	43							
80300110	LOCATING UNDERGROUND CABLE, SPECIAL	EACH	218	32	127	59							
X6320100	GUARDRAIL REMOVAL SPECIAL	FOOT	90894	13713	64819	12362							
Z0029999	IMPACT ATTENUATOR REMOVAL	EACH	4			4							
Z0030150	IMPACT ATTENUATORS (NON-REDIRECTIVE), TEST LEVEL 3	EACH	5		1	4							
© Z0076600	TRAINEES	HOUR	1500	500	500	500							

© Y080

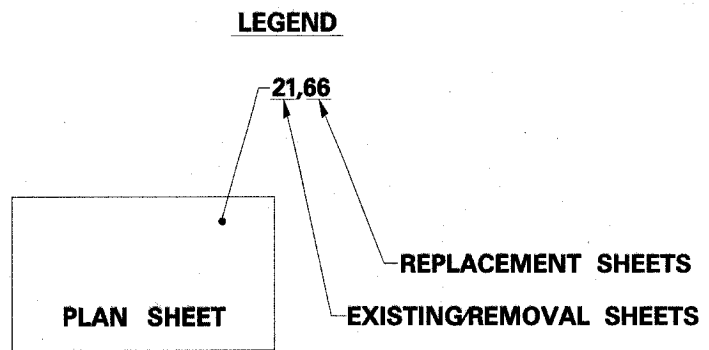
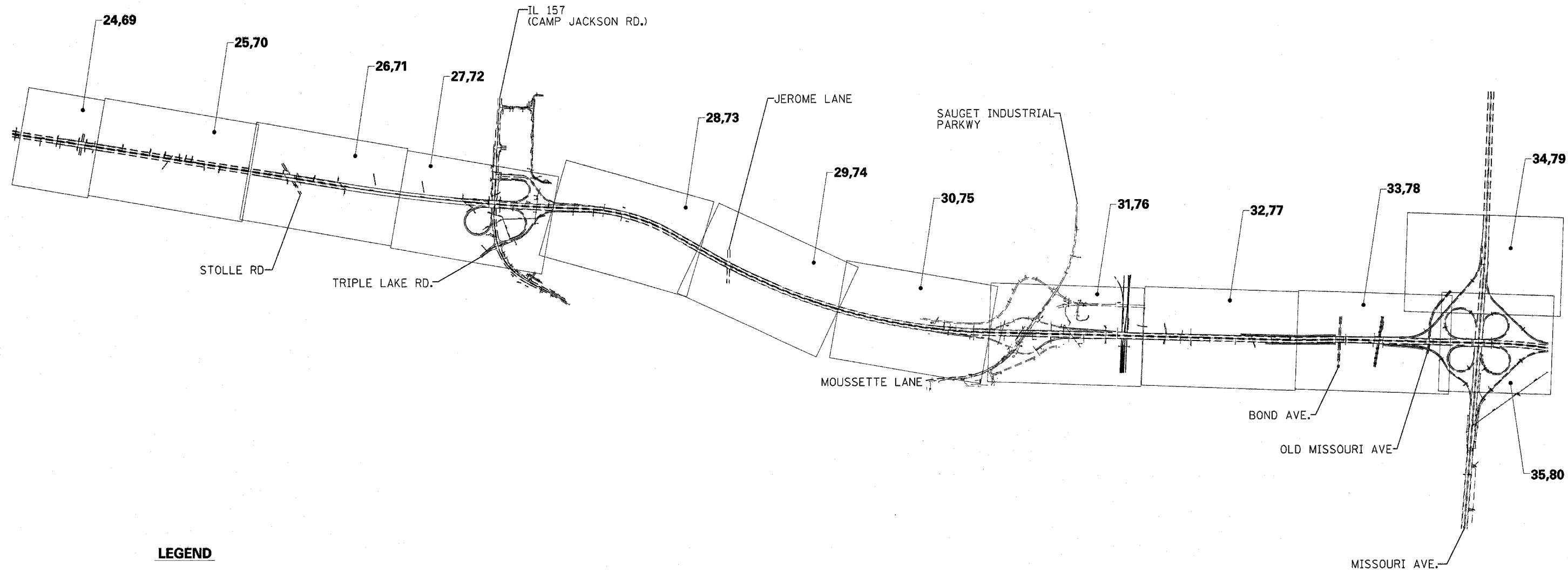
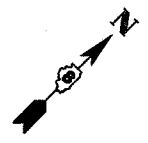


FILE NAME = c:\projects\ed02108\cadd\p1n02108a.dgn	USER NAME = a1fordb	DESIGNED -	REVISED -
		DRAWN -	REVISED -
		CHECKED -	REVISED -
		DATE -	REVISED -
PLOT SCALE = 100.0000' / IN.			
PLOT DATE = 4/15/2008			

**STATE OF ILLINOIS
DEPARTMENT OF TRANSPORTATION**

KEY SHEET SUMMARY				
SCALE:	SHEET NO.	OF	SHEETS	STA. TO STA.

F.A.I. RTE.	SECTION	COUNTY	TOTAL SHEETS	SHEET NO.
255	D-8 GUARDRAIL 2008-2	VARIOUS	102	4
FED. ROAD DIST. NO. ILLINOIS FED. AID PROJECT			CONTRACT NO. 76B48	

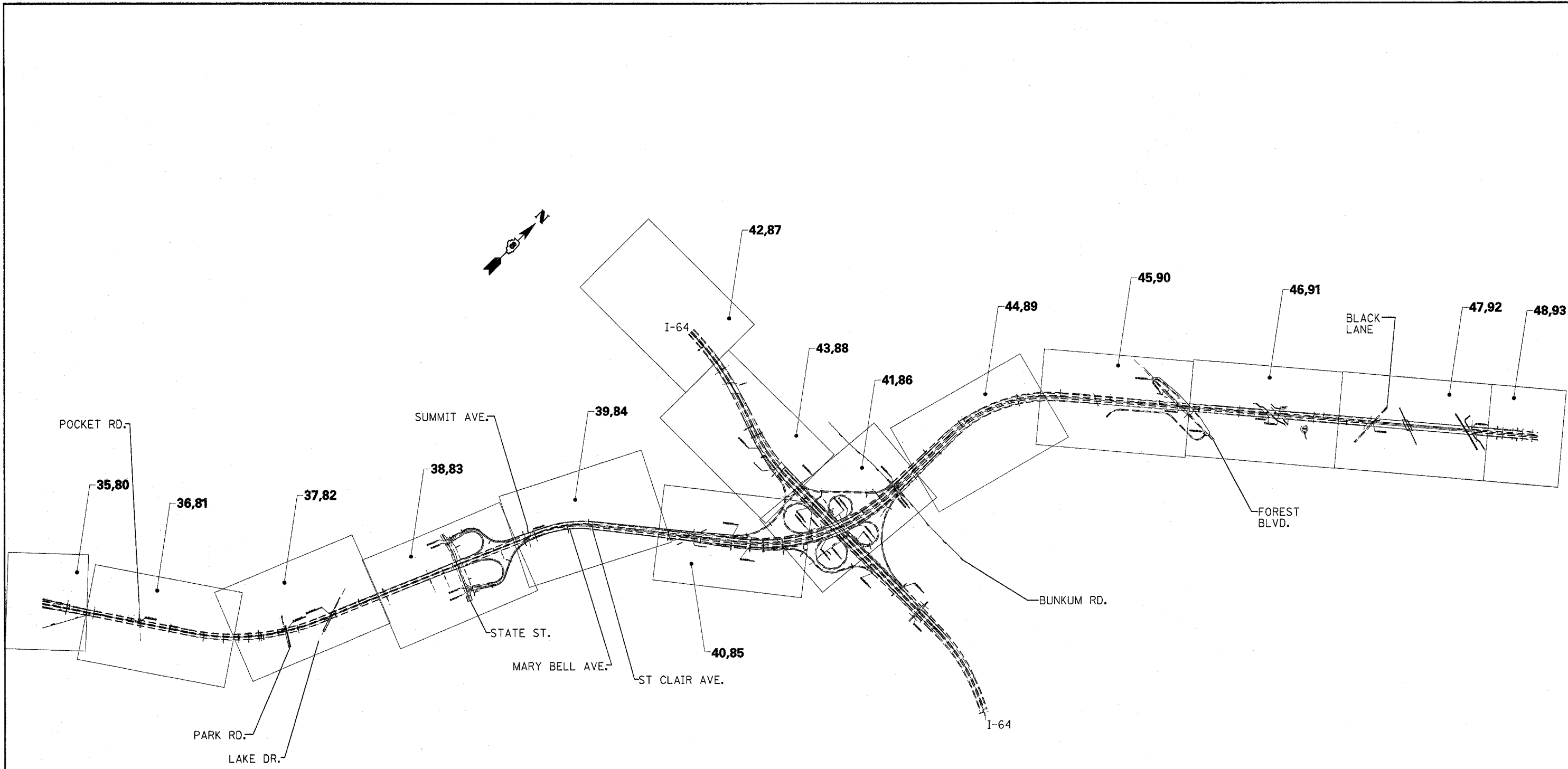


FILE NAME = c:\projects\ed02108\cadd\pin02108a.dgn	USER NAME = eiforab	DESIGNED -	REVISED -
		DRAWN -	REVISED -
	PLOT SCALE = 100.0000' / IN.	CHECKED -	REVISED -
	PLOT DATE = 4/15/2008	DATE -	REVISED -

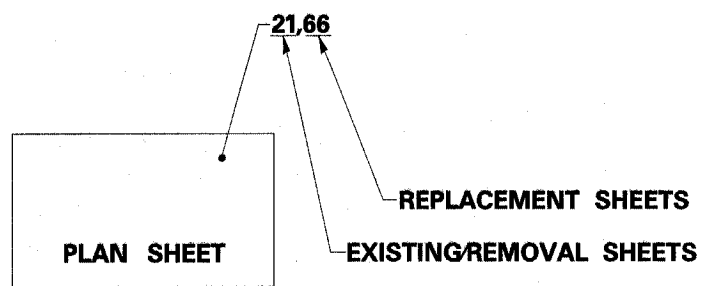
**STATE OF ILLINOIS
DEPARTMENT OF TRANSPORTATION**

KEY SHEET SUMMARY				
SCALE:	SHEET NO.	OF	SHEETS	STA. TO STA.

F.A.I. RTE.	SECTION	COUNTY	TOTAL SHEETS	SHEET NO.
255	D-8 GUARDRAIL 2008-2	VARIOUS	102	5
CONTRACT NO. 76B48				
FED. ROAD DIST. NO. ILLINOIS FED. AID PROJECT				



LEGEND

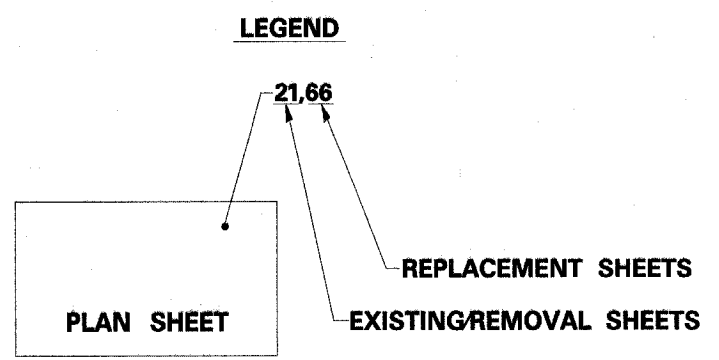
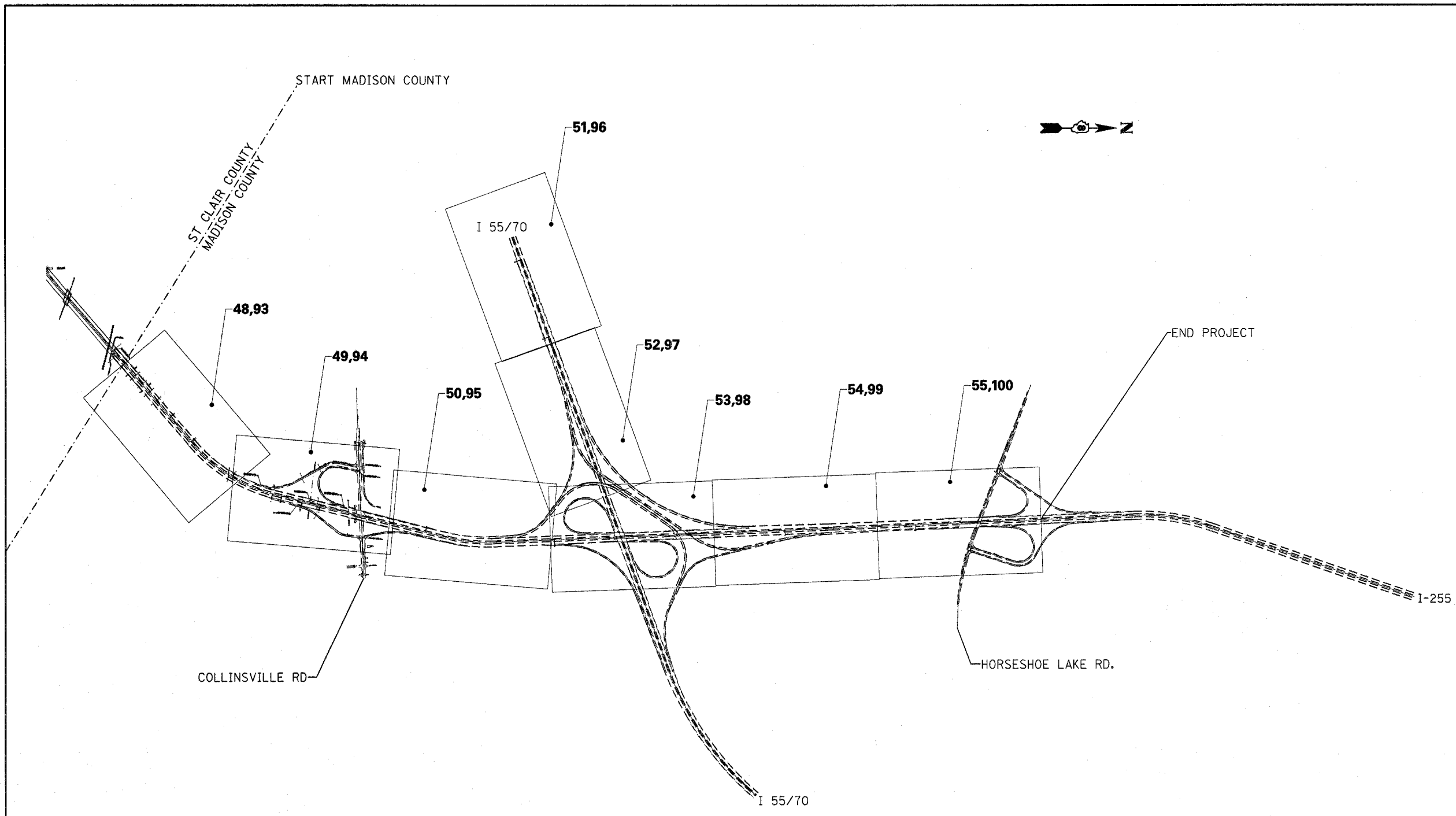


FILE NAME = c:\projects\ed02108\road\plan02108a.dgn	USER NAME = a1fordb	DESIGNED -	REVISED -
		DRAWN -	REVISED -
	PLOT SCALE = 100.0000' / IN.	CHECKED -	REVISED -
	PLOT DATE = 4/15/2008	DATE -	REVISED -

**STATE OF ILLINOIS
DEPARTMENT OF TRANSPORTATION**

KEY SHEET SUMMARY				
SCALE:	SHEET NO.	OF SHEETS	STA.	TO STA.

F.A.I. RTE.	SECTION	COUNTY	TOTAL SHEETS	SHEET NO.
255	D-8 GUARDRAIL 2008-2	VARIOUS	102	6
FED. ROAD DIST. NO. ILLINOIS FED. AID PROJECT			CONTRACT NO. 76B48	



FILE NAME = c:\projects\ed2108\cadd\p1n2108a.dgn	USER NAME = a1fordb	DESIGNED -	REVISED -
		DRAWN -	REVISED -
	PLOT SCALE = 100.0000' / IN.	CHECKED -	REVISED -
	PLOT DATE = 4/15/2008	DATE -	REVISED -

**STATE OF ILLINOIS
DEPARTMENT OF TRANSPORTATION**

KEY SHEET SUMMARY				
SCALE:	SHEET NO.	OF SHEETS	STA.	TO STA.

F.A.I. RTE.	SECTION	COUNTY	TOTAL SHEETS	SHEET NO.
255	D-8 GUARDRAIL 2008-2	VARIOUS	102	7
FED. ROAD DIST. NO. ILLINOIS FED. AID PROJECT			CONTRACT NO. 76B48	

GUARDRAIL SCHEDULE

NUMBER	255 DIRECTION	REMARKS	*STATION	*STATION	**GUARDRAIL REMOVAL, SPECIAL (FOOT)	SPBGR TYPE A (FOOT)	SPBGR TYPE B (FOOT)	GUARDRAIL MARKER TYPE A (EACH)	TERMINAL MARKER D.A. (EACH)	TRAFFIC TERMINAL BARRIERS						IMPACT ATTENUATOR REMOVAL	TRAFFIC BARRIER TERMINAL REMOVAL, TYPE 3A	AGGREGATE WEDGE SHOULDER, TYPE B, (TON)	AGGREGATE SURFACE COURSE, TYPE B (TONS)	LOCATING UNDERGROUND CABLE (EACH)
										TYPE 1 SPECIAL (F) (EACH)	TYPE 1 SPECIAL (T) (EACH)	TYPE 2 (EACH)	IMPACT ATTENUATORS (NON-REDIRECTIVE), TEST LEVEL 3 (EACH)	TYPE 5 (EACH)	TYPE 6 (EACH) CURB					
1	NB RT	JB BRIDGE	690+53	665+08	2525	3287.5		41				1						1		
1A	SB LT	JB BRIDGE	690+00		100	237.5		4	1	1								1		
2	SB RT	JB BRIDGE	656+00	690+53	3147	4087.5		51	1		1					644	5	1		
2M-NB	NB LT	SIGN TRUSS-MEDIAN PIER	673+75			25		4	1	1		1						1		
2M-SB	SB LT	SIGN TRUSS-MEDIAN PIER	673+75			25		4	1	1		1						1		
3	SB RT		638+50	642+20	401	362.5		5	1		1	1					5	1		
3M-NB	NB LT	SIGN TRUSS-MEDIAN PIER	651+50			25		4	1	1		1						1		
3M-SB	SB LT	SIGN TRUSS-MEDIAN PIER	651+50			25		4	1	1		1						1		
3T	NB RT	SIGN TRUSS	651+50			325		4	1		1	1					5	1		
4	NB LT	MEDIAN PIER	632+03	630+12	191	12.5		4	1	1				1				1		
5	SB LT	MEDIAN PIER	630+00	631+90	190	12.5		4	1	1				1				1		
5M-NB	NB LT	SIGN TRUSS-MEDIAN PIER	605+43			25		4	1	1		1						1		
5M-SB	SB LT	SIGN TRUSS-MEDIAN PIER	605+43			25		4	1	1		1						1		
5T	NB RT	SIGN TRUSS	605+43			325		4	1		1	1					5	1		
6	NB RT	067-0024 APPROACH	94+54	100+91	637	875		11	1		1			1			5	1		
6M-NB	NB LT	COMBINED WITH # 7	95+95			0												1		
7	NB LT	067-0024 APPROACH	592+95	587+80	515	750		10	1	1								1		
8	NB RT	067-0024 DEPART.	104+39	109+27	488	487.5		6	1			1						1		
9	NB RT	067-0026 APPROACH	15+41	20+53	512	487.5		6	1			1					5	1		
10	NB LT	067-0026 APPROACH	15+93	21+05	512	487.5		6	1			1					5	1		
10M-NB	NB LT	SIGN TRUSS-MEDIAN PIER	96+22			25		4	1	1		1						1		
10M-SB	SB LT	SIGN TRUSS-MEDIAN PIER	96+22			25		4	1	1		1						1		
10T	SB RT	SIGN TRUSS	96+22			325		4	1		1	1					5	1		
11	SB RT	BET.067-0023-067-0025	35+58	28+33	725	675		9				1						1		
12	SB LT	BET.067-0023-067-0025	35+58	27+78	780	725		9				1						1		
13	SB RT	BET.067-0025-067-0029	23+75	20+35	552	500		6				1						1		
14	SB LT	BET.067-0025-067-0029	23+75	20+35	486	437.5		6				1						1		
15	SB LT	067-0023 APPR.	121+50	125+53	403	700		9	1		1						5	1		
16	SB RT	067-0023 APPR.	121+66	125+70	404	687.5		9	1		1						5	1		
17	SB RT	12" CULVERT	690+53	665+08	116	100		4			1							1		
18	SB LT	067-0029 APPR.	12+50	17+66	516	500		4	1		1						5	1		
19	SB RT	067-0029 APPR.	13+19	18+32	513	475		4	1		1						5	1		
MONROE COUNTY (TOTAL)					13713	17062.5	0	252	24	12	15	0	6	3	14	0	0	644	60	32
20	NB LT	MEDIAN PIER	505+79	503+90	189	12.5		4	1	1								1		
20M-NB	NB LT	SIGN TRUSS-MEDIAN PIER	530+00			25		4	1	1		1						1		
20M-SB	SB LT	SIGN TRUSS-MEDIAN PIER	530+00			25		4	1	1		1						1		
20T	SB RT	SIGN TRUSS	530+00			325		4	1		1	1					5	1		
21	SB LT	MEDIAN PIER	503+55	505+45	190	12.5		4	1	1				1				1		
21M-NB	NB-LT	SIGN TRUSS-MEDIAN PIER	493+50			25		4	1	1		1						1		
21M-SB	SB-LT	SIGN TRUSS-MEDIAN PIER	493+50			25		4	1	1		1						1		
21T	SB RT	SIGN TRUSS	493+50			325		4	1		1	1					5	1		
22	NB RT	NB EXIT RAMP	451+50	277+25	4491	4425		55	2		2						10	1		
22M-NB	NB LT	SIGN TRUSS-MEDIAN PIER	453+88			25		4	1	1		1						1		
22M-SB	SB LT	SIGN TRUSS-MEDIAN PIER	453+88			25		4	1	1		1						1		
22T	SB RT	SIGN TRUSS	453+88			375		5	1		1	1					5	1		
23	NB LT	MEDIAN PIER	428+63	426+47	216	25		4	1	1				1				1		
23M-NB	NB LT	SIGN TRUSS	447+21			25		4	1	1		1						1		
23M-SB	SB LT	SIGN TRUSS	447+21			25		4	1	1		1						1		
23C	NB RT	CANTILEVER SIGN TRUSS	422+03			325		4	1		1	1					5	1		
24	SB LT	MEDIAN PIER	426+47	428+63	215	25		4	1	1				1				1		
24C	SB RT	CANTILEVER SIGN TRUSS	410+92			325		4	1		1	1					5	1		
24M-NB	NB LT	SIGN TRUSS	399+05			25		4	1	1		1						1		
24M-SB	SB LT	SIGN TRUSS	399+05			25		4	1	1		1						1		
24T	NB RT	SIGN TRUSS	399+05			325		4	1		1	1					5	1		
25	RTE 3	NB 082-0217 APPR. RT	55+95	53+50	264	287.5		4	1		1			1			5	1		
25M-NB	NB LT	SIGN TRUSS	385+80			25		4	1	1		1						1		
25M-SB	SB LT	SIGN TRUSS	385+80			25		4	1	1		1						1		
25T	NB RT	SIGN TRUSS	385+80			325		4	1		1	1					5	1		
26	RTE 3	NB 082-0217 APPR. LT	55+95	53+50	267	287.5		4	1		1				1		5	1		
27	RTE 3	SB 082-0217 APPR. LT	40+44	43+10	266	287.5		4	1		1				1		5	1		
28	RTE 3	SB 082-0217 APPR. RT	124+34	127+00	266	287.5		4	1		1				1		5	1		
29	NB LT	TYPE 3A-MEDIAN	347+66			0												1		
30	NB RT	082-0219 APPROACH	486+20	490+30	636	737.5		9	1		1			1			5	1		
30C	SB RT	CANTILEVER SIGN TRUSS	468+70			325		4	1		1	1					5	1		
31	SB RT	082-0219 DEPART.	490+30	489+37	301	375		5	1		1			1			5	1		
32	NB RT	082-0219 DEPART.	493+70	498+79	500	500		6	1		1			1			5	1		
33	SB RT	082-0219 APPROACH	493+70	501+78	816	762.5		10	1		1			1			5	1		
34	NB RT	082-0223 APPROACH	527+28	535+05	677	800		10	1		1			1			5	1		
35	SB RT	082-0223 DEPART.	532+97	530+33	264	275		4				1						1		
36	NB RT	082-0223 DEPART.	535+97	545+27	930	875		11				1	1					1		
37	SB RT	082-0223 APPROACH	543+60	537+89	871	812.5		10				1	1					1		
38	SB RT	082-0222 DEPART.	573+43	568+05	538	487.5		6				1	1					1		
39	NB RT	ENT. RP 082-0222 APPR.	111+20	573+50	314	262.5		4				1	1					1		
40	157	157 ENT. To 255 NB-RT	101+40	102+80	129	100		4	1		1				1		5	1		
41	157	157 ENT. To 255 NB-LT	101+28	102+80	152	125		4	1		1				1		5	1		
42	SB RT	ENT. RP 082-0222 APPROACH	312+10	575+50	254	225		4	1		1			1			5	1		
42C	NB RT	CANTILEVER SIGN TRUSS	579+73			237.5		4				1						1		
43	NB RT	ENT. RP To 255 NB RT	506+86	526+86	2000	1962.5		25	1		1			1			5	1		
44	SB RT	082-0223 DEPART.	599+15	591+97	718	712.5		9				1						1		
45	NB RT	082-0223 DEPART.	601+60	603+72	212	275		4				1						1		
46	SB RT	BET.082-0223-SN	621+63	600+77	2086	2037.5		26				1	1					1		
47	NB RT	BET.082-0223-SN	614+25	622+55	830	862.5		11	1		1			1			5	1		
48	NB RT	SN DEPART.	624+12	628+96	484	687.5		9				1						1		
49	SB RT	SN APPROACH	633+00	642+77	977	1262.5		16	1		1			1			5	1		

FILE NAME = c:\p\p\j\p\j\ad\2108\cedd\p\in\2108a.dgn

USER NAME = elfordb
 PLOT SCALE = 50.0000 ' / IN.
 PLOT DATE = 4/15/2008

DESIGNED -
 DRAWN -
 CHECKED -
 DATE -
 REVISED -
 REVISED -
 REVISED -
 REVISED -

STATE OF ILLINOIS
 DEPARTMENT OF TRANSPORTATION

SCHEDULES

SCALE: SHEET NO. OF SHEETS STA. TO STA.

F.A.I RTE.	SECTION	COUNTY	TOTAL SHEETS	SHEET NO.
255	D-8 GUARDRAIL 2008-2	VARIOUS	102	8
CONTRACT NO. 76B48				
FED. ROAD DIST. NO. ILLINOIS FED. AID PROJECT				

GUARDRAIL SCHEDULE

NUMBER	255 DIRECTION	REMARKS	*STATION	*STATION	**GUARDRAIL REMOVAL, SPECIAL (FOOT)	SPBGR TYPE A (FOOT)	SPBGR TYPE B (FOOT)	GUARDRAIL MARKER TYPE A (EACH)	TERMINAL MARKER D.A. (Each)	TRAFFIC TERMINAL BARRIERS						IMPACT ATTENUATOR REMOVAL	TRAFFIC BARRIER TERMINAL REMOVAL, TYPE 3A	AGGREGATE WEDGE SHOULDER, TYPE B, (TON)	AGGREGATE SURFACE COURSE, TYPE B (TONS)	LOCATING UNDERGROUND CABLE (EACH)	
										TYPE I SPECIAL (F) (EACH)	TYPE 1 SPECIAL (T) (EACH)	TYPE 2 (EACH)	IMPACT ATTENUATORS (NON-REDIRECTIVE), TEST LEVEL 3 (EACH)	TYPE 5 (EACH)	TYPE 6 (EACH) CURB						TYPE 6B (EACH)
50	SB RT	SIGN TRUSS	665+68	667+84	216	325		4	1								5	1			
51	NB RT	082-0226 APPROACH	678+57	681+97	340	375		5	1								5	1			
52	NB RT	082-0226 DEPART.	682+73	687+64	491	487.5		6										1			
53	SB RT	082-0226 APPROACH	694+07	684+29	978	950		12	1								5	1			
54	NB RT	ENT. Ramp	700+92	700+92	1488	1450		18	1								5	1			
55	SB RT	EXIT Ramp	700+92	700+92	1113	1112.5		14										1			
56	NB RT	082-0227 DEPART.	761+19	765+47	428	437.5		6										1			
57	SB RT	BET. 082-0227-0228	791+51	761+42	3009		2950	37										1			
58	NB RT	082-0228 APPROACH	776+36	791+70	1534		1662.5	21	1								5	1			
59	NB RT	BET. 082-0228-0229	793+10	799+00	569	512.5		7										1			
60	SB LT	BET. 082-0228-0229	799+15	793+10	617	562.5		7										1			
61	NB RT	EXIT RP. 082-0262 APPROACH	2+80	10+80	578		525	7										1			
62	Exit RP	082-0262 DEPART.	12+70	15+00	440	450		6										1			
63	Exit RP	082-0262 DEPART.	12+70	15+00	312	312.5		4										1			
64	NB RT	082-0230 APPROACH	805+74	809+00	339	287.5		4	1								5	1			
65	Exit RP	082-0262 APPROACH	8+00	11+00	301	262.5		4	1								5	1			
66	SB RT	082-0230 DEPART.	809+00	806+20	251	250		4										1			
67	Ent. RP	082-0260 DEPART. LT	25+00	27+90	242	300		4										1			
68	Ent. RP	082-0260 DEPART. RT	25+00	33+30	856	800		10										1			
69	Ent. RP	082-0260 APPROACH LT	20+00	23+00	404	487.5		6	1								5	1			
70	Ent. RP	082-0260 APPROACH RT	15+00	23+00	777	862.5		11	1								5	1			
71	NB RT	082-0230 DEPART.	810+70	814+20	312	362.5		5										1			
72		082-0230 APPROACH	814+50	810+70	391	362.5		5	1								5	1			
73R	Ent. RP	IL15 LT	6+73	10+90	417	375		5	1								5	1			
73	Ent. RP	IL15 RT-082-0231 APPROACH	6+31	818+20	870	837.5		11	1								5	1			
74	SB Exit	082-0231 DEPART.	818+00	5+84	678	675		9										1			
75	NB RT	082-0231 DEPART.	820+70	1+80	251	250		4										1			
76	SB Ent.	082-0231 APPROACH	10+50	820+70	570	537.5		7	1								5	1			
76T	SB LT	SIGN TRUSS	838+24			312.5		4	1								5	1			
77	SB RT	CANTILEVER SIGN TRUSS	861+00	858+90	210	325		4	1								5	1			
78	SB RT	082-0235 DEPART. (SOUNDWALL)	918+57	894+63	2394		2375	30	1								5	1			
78T	NB RT	SIGN TRUSS	878+03		325	325		4	1								5	1			
79	NB RT	082-0235 APPROACH.	905+05	918+80	1373	1350		17	1								5	1			
80	SB RT	082-0235 APPROACH (RAMP A)	923+53	920+40	304	275		4	1								5	1			
81	Ent. RP	082-0236 APPROACH (RAMP C)	3+86	26+00	1313	1275		16	1								5	1			
82	Exit RP	082-0236 DEPART. (RAMP D)	934+50	15+52	1099	1062.5		13	1									1			
83	NB RT	BET. 082-0236-0237	936+00	943+25	720	725		9										1			
84	SB RT	BET. 082-0236-0238	936+20	943+00	692	700		9										1			
85	NB RT	BET. 082-0237-0239	1002+02	1019+00	1698	1700		21										1			
85A	NB LT	082-0239 APPROACH (MEDIAN)	1020+00	1018+42	165	237.5		4	1	1						130		1			
86	SB RT	BET. 082-0238-0240	1022+00	948+00	2035	2037.5		26									104	1			
86A	SB LT	082-0240 APPROACH (MEDIAN)	1023+34	1025+00	166	237.5		4	1	1								1			
87	SB LT	082-0238 APPROACH	949+25	948+30	151	237.5		4	1	1								1			
87A	NB RT	082-0239 DEPART.	1021+90	1028+10	620	625		9										1			
87M	NB LT	SIGN TRUSS	1023+61			0		4										1			
88	SB RT	082-0240 APPROACH	1029+64	1025+01	463	575		7	1								5	1			
88T	NB RT	SIGN TRUSS	1036+06			325		4	1									1			
89	NB LT	082-0240 APPROACH (MEDIAN)	1047+95	1049+20	165	237.5		4	1	1								1			
90	NB RT	082-0242 APPROACH	1048+30	1050+00	146	112.5		4	1								5	1			
91	NB RT	082-0242 DEPART.	1053+30	1056+00	189	162.5		4									5	1			
92	SB LT	082-0242 APPROACH (MEDIAN)	1054+70	103+00	169	237.5		4	1	1								1			
93	SB RT	082-0242 APPROACH	1054+00	1051+32	141	112.5		4	1								5	1			
94	NB LT	MEDIAN PIER	1064+68	1066+55	187	12.5		4	1	1								1			
95	SB LT	MEDIAN PIER	1066+70	1064+79	191	12.5		4	1	1								1			
96	I-64	EXIT RP FROM 255 SB	274+00	276+39	239	212.5		4	1								5	1			
97	I-64	082-0170 APPROACH	268+33	265+18	315	287.5		4	1								5	1			
98	I-64	082-0170 APPROACH	253+41	256+06	1165	1225		15	1								5	1			
99	I-64	BOX CULVERT	253+92	257+08	316	300		4	1	1						80	5	1			
100	I-64	082-0168 APPROACH	251+32	247+28	354	537.5		7	1								5	1			
101	SB RT	24" CULVERT	1085+88	1083+74	214	225		4	1								5	1			
101M-NB	NB LT	SIGN TRUSS (MEDIAN)	1083+83			25		4	1	1								1			
101M-SB	SB LT	SIGN TRUSS (MEDIAN)	1083+83			25		4	1	1								1			
102	SB RT		1110+00	1107+62	238	225		4	1								5	1			
103	NB LT	MEDIAN PIER	1128+00	1130+00	200	12.5		4	1	1								1			
104	SB LT	MEDIAN PIER	1130+40	1128+00	201	12.5		4	1	1								1			
105	NB RT	082-0246 APPROACH	1137+45	1146+82	937	937.5		12	1								5	1			
106	SB RT	082-0246 DEPART.	1145+32	1135+82	950	937.5		12										1			
107	NB LT	082-0246 APPROACH (MEDIAN)	1144+80	1146+10	167	237.5		4	1	1								1			
108	NB RT	BET. 082-0246-0248	1150+71	1166+26	1555	1562.5		20										1			
108M-NB	NB LT	SIGN TRUSS (MEDIAN)	1162+68			25		4	1	1								1			
108M-SB	SB LT	SIGN TRUSS (MEDIAN)	1162+68			25		4	1	1								1			
109	SB LT	082-0246 APPROACH (MEDIAN)	1151+26	1149+61	165	237.5		4	1	1								1			
110	SB RT	BET. 082-0247-0248	1167+63	1148+95	1868	1787.5		22	1								5	1			
111	NB LT	082-0248 APPROACH (MEDIAN)	1165+20	1166+80	165	237.5		4	1	1								1			
112	NB RT	082-0248 DEPART.	1188+71	1197+21	850	850		11										1			
113	SB LT	082-0247 APPROACH (MEDIAN)	1189+60	1188+00	165	237.5		4	1	1								1			
114	SB RT	082-0247 APPROACH	1197+30	1187+54	976	1262.5		16	1								5	1			
ST. CLAIR COUNTY (TOTAL)					64819	61237.5	7512.5	998	93	33	59	54	1	36	27	45	0	1	314	295	127
115	NB RT		1228+00	1235+00	178	612.5		4	1									5	1		
115M-NB	NB LT	SIGN TRUSS (MEDIAN)	1229+71			25		4	1	1									1		
115M-SB	SB LT	SIGN TRUSS (MEDIAN)	1229+71			25		4	1	1									1		
116	NB RT	COMBINED WITH *115																			
117	NB LT	GORE OF EXIT RAMP	1233+00	1233+66	66	66		4	1									5	1		
118	NB RT	GORE OF EXIT RAMP	1233+00	1233+67	67	67		4	1									5	1		

FILE NAME = c:\projects\ed02188\cadd\p1r02188a.dgn

USER NAME = alfords
 PLOT SCALE = 50.0000' / IN.
 PLOT DATE = 4/15/2008

DESIGNED -
 DRAWN -
 CHECKED -
 DATE -

REVISED -
 REVISED -
 REVISED -
 REVISED -

STATE OF ILLINOIS
 DEPARTMENT OF TRANSPORTATION

SCHEDULES
 SCALE: SHEET NO. OF SHEETS STA. TO STA.

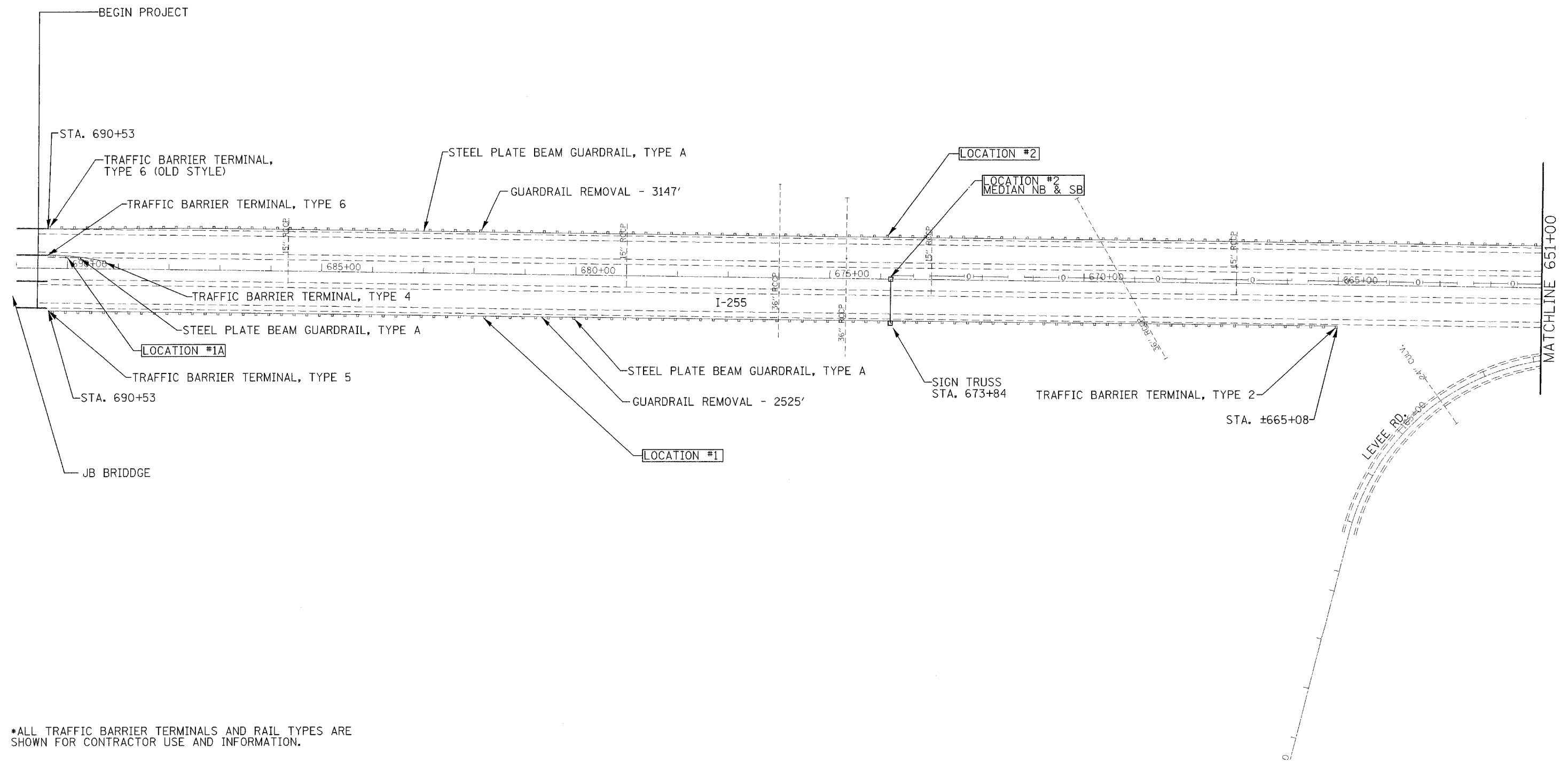
F.A.I. RTE. 255 SECTION D-8 GUARDRAIL 2008-2 COUNTY VARIOUS TOTAL SHEETS 102 SHEET NO. 9 CONTRACT NO. 76B48
 FED. ROAD DIST. NO. ILLINOIS FED. AID PROJECT

GUARDRAIL SCHEDULE

NUMBER	255 DIRECTION	REMARKS	*STATION	*STATION	**GUARDRAIL REMOVAL, SPECIAL (FOOT)	SPBGR TYPE A (FOOT)	SPBGR TYPE B (FOOT)	GUARDRAIL MARKER TYPE A (EACH)	TERMINAL MARKER D.A. (Each)	TRAFFIC TERMINAL BARRIERS						IMPACT ATTENUATOR REMOVAL	TRAFFIC BARRIER TERMINAL REMOVAL, TYPE 3A	AGGREGATE WEDGE SHOULDER, TYPE B, (TON)	AGGREGATE SURFACE COURSE, TYPE B, (TONS)	LOCATING UNDERGROUND CABLE (EACH)	
										TYPE I SPECIAL (F) (EACH)	TYPE I SPECIAL (T) (EACH)	TYPE 2 (EACH)	IMPACT ATTENUATORS (NON-REDIRECTIVE), TEST LEVEL 3 (EACH)	TYPE 5 (EACH)	TYPE 6 (EACH) CURB						TYPE 6B (EACH)
119	NB LT	082-0249 APPROACH (MEDIAN)	1232+00	1233+50	167	237.5		4	1	1									1		
120	SB LT	082-0250 APPROACH (MEDIAN)	1237+93	1236+25	166	237.5		4	1	1									1		
121	SB RT	082-0250 APPROACH.	1237+93	1236+50	114	287.5		4	1		1							5	1		
122	SB LT	EXIT RAMP	104+80	108+50	284	362.5		5	1		1	1						5	1		
123	SB LT	Ent. Rp 082-0270 Appr.	106+50	107+80	141	100		4	1		1							5	1		
124	SB RT	ENT. RP. 082-0270 APPROACH	106+10	107+50	141	375		4	1		1							5	1		
125	NB RT	060-0239 APPROACH	1242+75	1244+00	141	462.5		6	1		1							5	1		
126	NB LT	060-0239 APPROACH (MEDIAN)	1242+30	1244+00	166	237.5		4	1	1								1	1		
127	SB RT	060-0239 DEPART.	1242+88	1241+10	178	462.5		6				1							1		
128	NB RT	060-0239 DEPART.	1246+00	1249+80	348	312.5		4				1						5	1		
129	SB LT	060-0239 APPROACH (MEDIAN)	1247+00	1245+60	168	237.5		4	1	1									1		
130	SB RT	060-0239 APPROACH	1255+44	1244+43	1011	1362.5		17	1		1							5	1		
131	SB RT	COMBINED WITH #130	1258+05	1256+73	132	0													1		
132	NB RT		1255+50	1265+10	1003		1312.5					1							1		
133	NB RT	PRIOR TO RAMP	1278+90	1281+00	200	175		4	1		1	1						5	1		
133M-NB	NB LT	SIGN TRUSS (MEDIAN)	1280+73			25		4	1	1		1							1		
133M-SB	SB LT	SIGN TRUSS (MEDIAN)	1280+73			25		4	1	1		1							1		
134	NB RT	060-0206 APPROACH	1289+65	1292+00	188	287.5		4	1		1							5	1		
135	NB LT	060-0206 APPROACH (MEDIAN)	1289+76	1292+00	164	237.5		4	1	1									1		
136	SB RT	060-0207 DEPART.	1292+00	1289+20	174	137.5		4				1						5	1		
137	NB RT	060-0206 DEPART.	1294+00	1296+00	189	187.5		4				1							1		
138	SB LT	060-0207 APPROACH (MEDIAN)	1295+90	1293+50	165	237.5		4	1	1									1		
139	SB RT	060-0207 APPROACH	1296+25	1293+50	212	287.5		4	1		1							5	1		
140	NB RT	060-0214 APPROACH	1301+30	1303+00	178	287.5		4	1		1							5	1		
141	NB LT	060-0214 APPROACH (MEDIAN)	1301+10	1302+80	165	237.5		4	1	1									1		
142	SB RT	060-0253 DEPART.	1302+50	1300+87	101	100		4				1							1		
143	NB RT	060-0214 DEPART.	1307+67	1311+18	351	350		4				1							1		
143M-NB	NB LT	SIGN TRUSS (MEDIAN)	1323+02			25		4	1	1									1		
143M-SB	SB LT	SIGN TRUSS (MEDIAN)	1323+02			25		4	1	1									1		
143T	NB RT	SIGN TRUSS	1323+02			325		4	1		1	1						5	1		
144	SB LT	APPROACH (MEDIAN)	1309+00	1307+35	165	237.5		4	1	1									1		
144A	SB LT	WB 55/70 TO SB 255	136+56	139+22	266	300		4	1		1							5	1		
144B	SB RT	WB 55/70 TO SB 255	137+50	140+0	188	300		4	1		1							5	1		
144D	SB RT	WB 55/70 TO SB 255	141+75	143+14	139	112.5		4				1							1		
145	SB RT	APPROACH	1307+10	1304+90	150	437.5		6	1		1							5	1		
146	55/70	WB RT	419+75	417+46	229	187.5		4	1		1	1						5	1		
147	55/70	EB LT (MEDIAN)	415+99	417+46	139	139		4				2							1		
147A	NB LT	EB 55/70 TO NB 255	814+40	816+42	192	187.5		4	1		1								1		
147B	NB RT	EB 55/70 TO NB 255	817+92	819+80	188	187.5		4	1		1								1		
147D	NB LT	EB 55/70 TO NB 255	821+25	23+00	152	162.5		4				1							1		
148	55/70	EB RT	410+57	416+21	564	525		7	1		1	1						5	1		
149	55/70	EB LT (MEDIAN)	414+61	415+99	147	147		4				2							1		
150	55/70	EB LT	399+02	400+35	133	87.5		4	1		1	1						5	1		
151	55/70	EB LT, MEDIAN PIER	399+53	400+40	82	82		4				2							1		
152	55/70	WB LT, MEDIAN PIER	400+40	399+53	82	82		4				2							1		
153	55/70	WB RT	401+29	400+00	129	87.5		4	1		1	1						5	1		
154	NB LT	MEDIAN PIER	1330+00	1334+30	193	12.5		4	1	1									1		
155	SB LT	MEDIAN PIER	1332+40	1329+90	188	12.5		4	1	1									1		
156	NB RT	060-0216 APPROACH	1350+00	1355+00	452	425		6	1		1							5	1		
157	NB LT	060-0216 APPROACH (MEDIAN)	1353+35	1355+00	165	237.5		4	1	1									1		
158	SB RT	060-0217 DEPART.	1358+50	1352+08	312	312.5		4				1							1		
159	NB RT	EXIT RAMP	1359+97	6+00	575	575		7				1							1		
160	SB LT	060-0217 APPROACH (MEDIAN)	1360+80	1359+80	167	237.5		4	1	1									1		
161	SB RT	ENTRANCE RAMP	8+00	17+50	807	775		10	1		1							5	1		
MADISON COUNTY (TOTAL)					12362	14270.5	1312.5	275	43	18	25	31	4	11	3	28	4	0	0	125	59

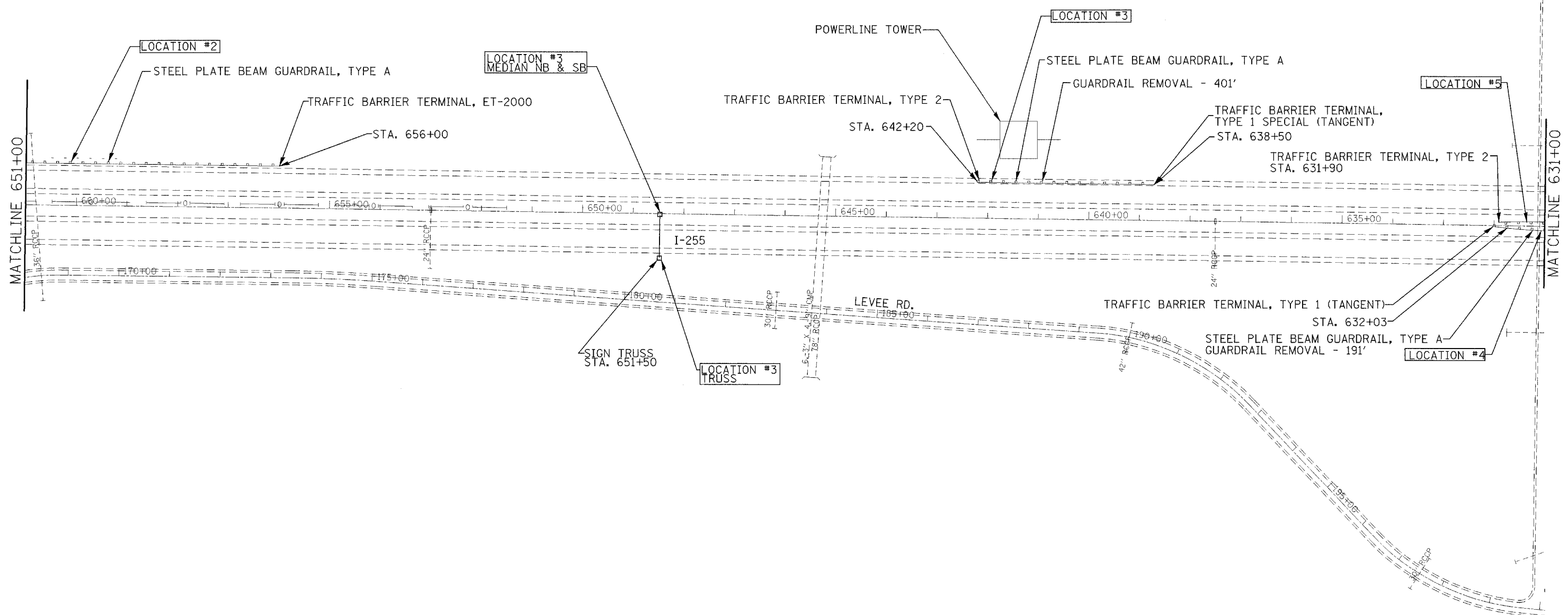
*STATION TO STATION ARE ONLY APPROXIMATIONS AND DIFFERENCE MAY NOT BE ACTUAL LENGTH OF GUARDRAIL REMOVAL.
 ** GUARDRAIL REMOVAL HAS BEEN FIELD MEASURED FROM END TO END OF RAIL AND WILL BE PAID FOR AS SUCH (SEE GENERAL NOTES)

GUARDRAIL SUMMARY	**GUARDRAIL REMOVAL (FOOT)	SPBGR TYPE A (FOOT)	SPBGR TYPE B (FOOT)	GUARDRAIL MARKER TYPE A (EACH) (MIN-4)	TERMINAL MARKER D.A. (Each)	TRAFFIC TERMINAL BARRIERS						IMPACT ATTENUATOR REMOVAL	TRAFFIC BARRIER TERMINAL REMOVAL, TYPE 3A	AGGREGATE WEDGE SHOULDER, TYPE B, (TON)	AGGREGATE SURFACE COURSE TYPE B, (TON)	LOCATING UNDERGROUND CABLE (EACH)	
						TYPE I SPECIAL (F) (EACH)	TYPE I SPECIAL (T) (EACH)	TYPE II (EACH)	IMPACT ATTENUATORS (NON-REDIRECTIVE), TEST LEVEL 3 (EACH)	TYPE 5 (EACH)	TYPE 6 (EACH)						TYPE 6B (EACH)
MONROE COUNTY (TOTAL)	13613	16825	0	248	23	11	12	15	0	6	2	14	0	0	644	60	31
ST. CLAIR COUNTY (TOTAL)	64819	61237.5	7512.5	998	93	33	59	54	1	36	27	45	0	1	314	295	127
MADISON COUNTY (TOTAL)	12362	14270.5	1312.5	275	43	18	25	27	4	11	3	28	4	0	0	125	59
PROJECT TOTALS	90794	92333	8825	1521	159	62	96	96	5	53	32	87	4	1	958	480	217



*ALL TRAFFIC BARRIER TERMINALS AND RAIL TYPES ARE SHOWN FOR CONTRACTOR USE AND INFORMATION.

FILE NAME = c:\projects\ad02108\cadd\pin02108a.dgn	USER NAME = alfordb	DESIGNED -	REVISED -	STATE OF ILLINOIS DEPARTMENT OF TRANSPORTATION	EXISTING/REMOVAL SHEETS			F.A.I. RTE.	SECTION	COUNTY	TOTAL SHEETS	SHEET NO.
	PLOT SCALE = 100.0000' / 1" IN.	DRAWN -	REVISED -					255	D-8 GUARDRAIL 2008-2	VARIOUS	102	11
PLOT DATE = 3/19/2008	CHECKED -	REVISED -	CONTRACT NO. 76B48									
	DATE -	REVISED -	SCALE:		SHEET NO.	OF SHEETS	STA.	TO STA.	FED. ROAD DIST. NO.	ILLINOIS FED. AID PROJECT		



*ALL TRAFFIC BARRIER TERMINALS AND RAIL TYPES ARE SHOWN FOR CONTRACTOR USE AND INFORMATION.

**STATE OF ILLINOIS
DEPARTMENT OF TRANSPORTATION**

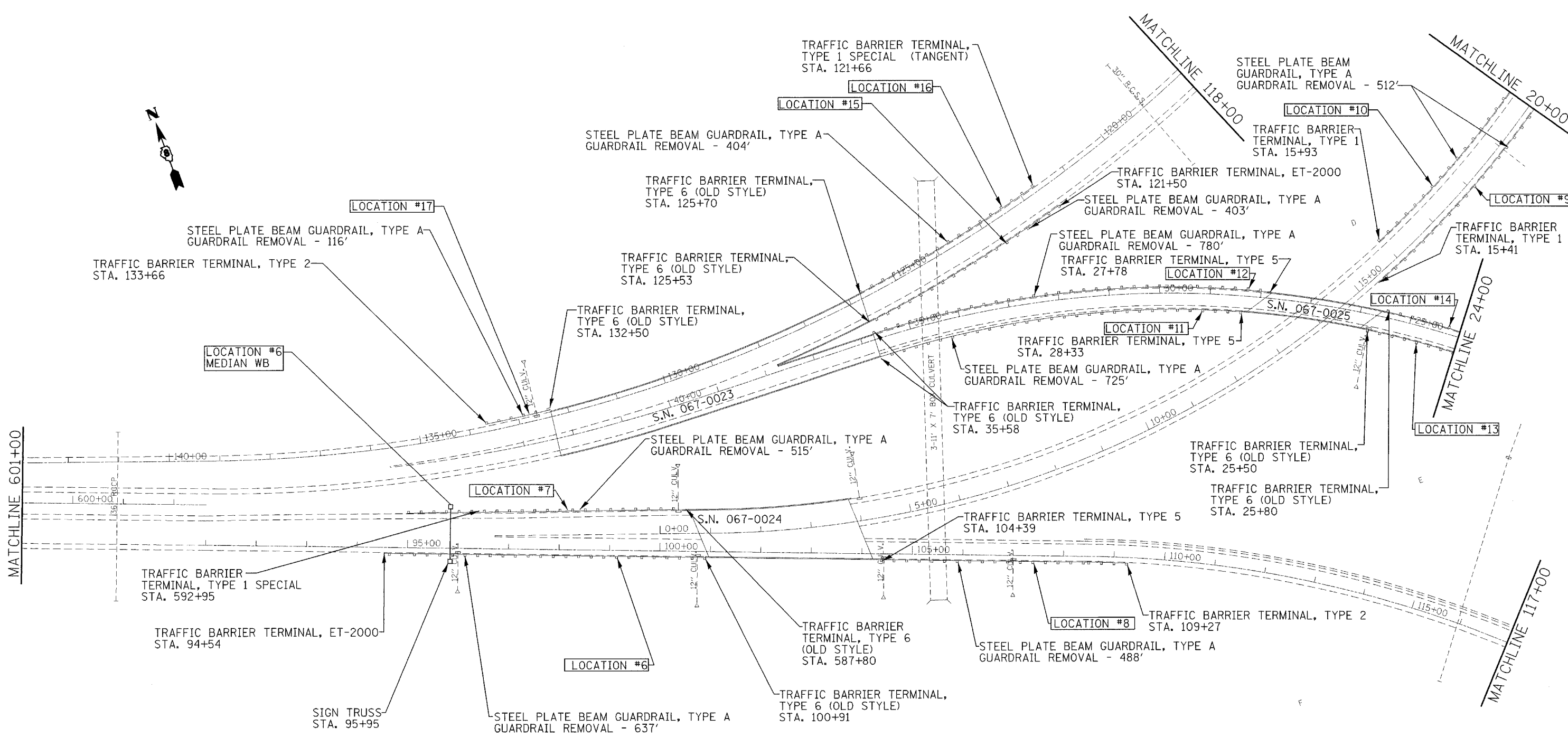
EXISTING/REMOVAL SHEETS

FILE NAME = c:\projects\ed02108\cadd\p1n02108a.dgn	USER NAME = alfordb	DESIGNED -	REVISED -
		DRAWN -	REVISED -
		CHECKED -	REVISED -
		DATE -	REVISED -

SCALE:	SHEET NO.	OF SHEETS	STA.	TO STA.
--------	-----------	-----------	------	---------

F.A.T. RTE.	SECTION	COUNTY	TOTAL SHEETS	SHEET NO.
255	D-8 GUARDRAIL 2008-2	VARIOUS	102	12
FED. ROAD DIST. NO.			ILLINOIS FED. AID PROJECT	

CONTRACT NO. 76B48

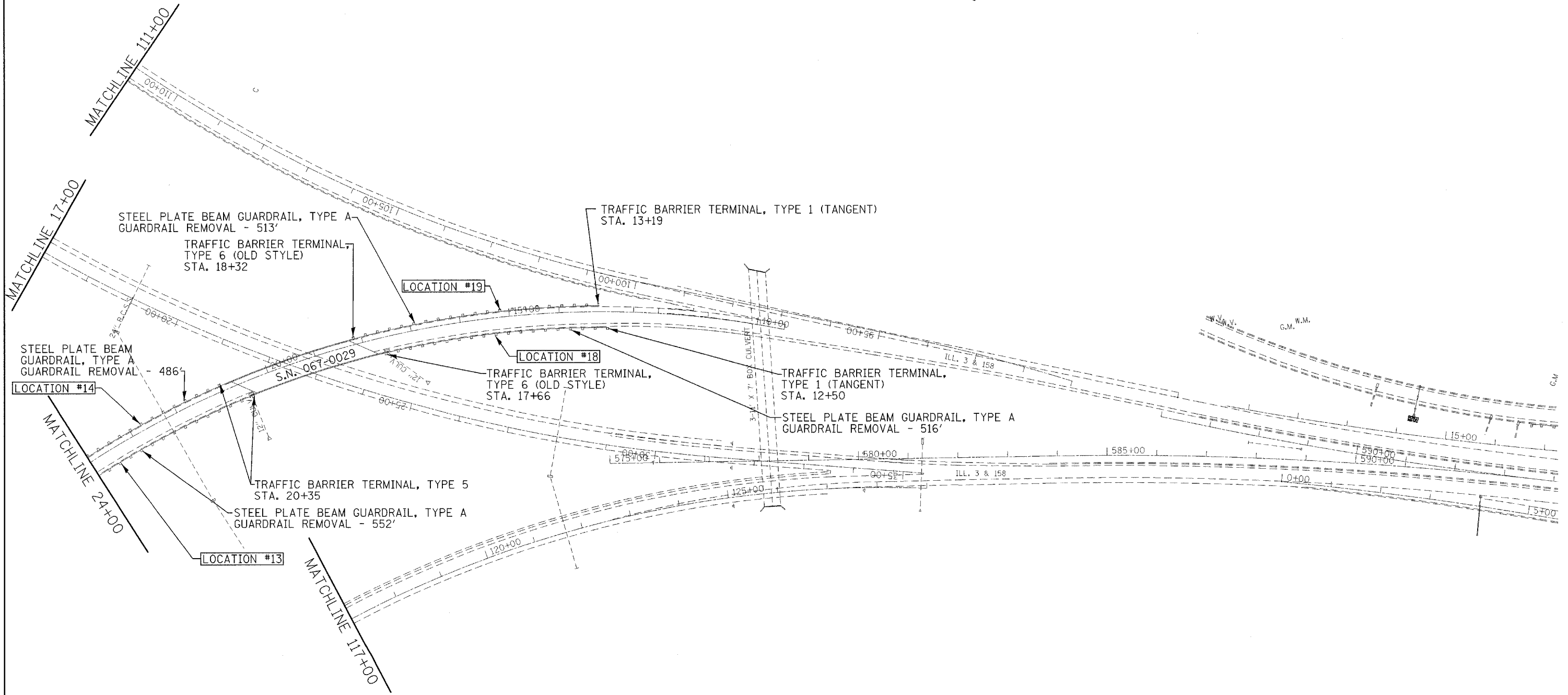


*ALL TRAFFIC BARRIER TERMINALS AND RAIL TYPES ARE SHOWN FOR CONTRACTOR USE AND INFORMATION.

**STATE OF ILLINOIS
DEPARTMENT OF TRANSPORTATION**

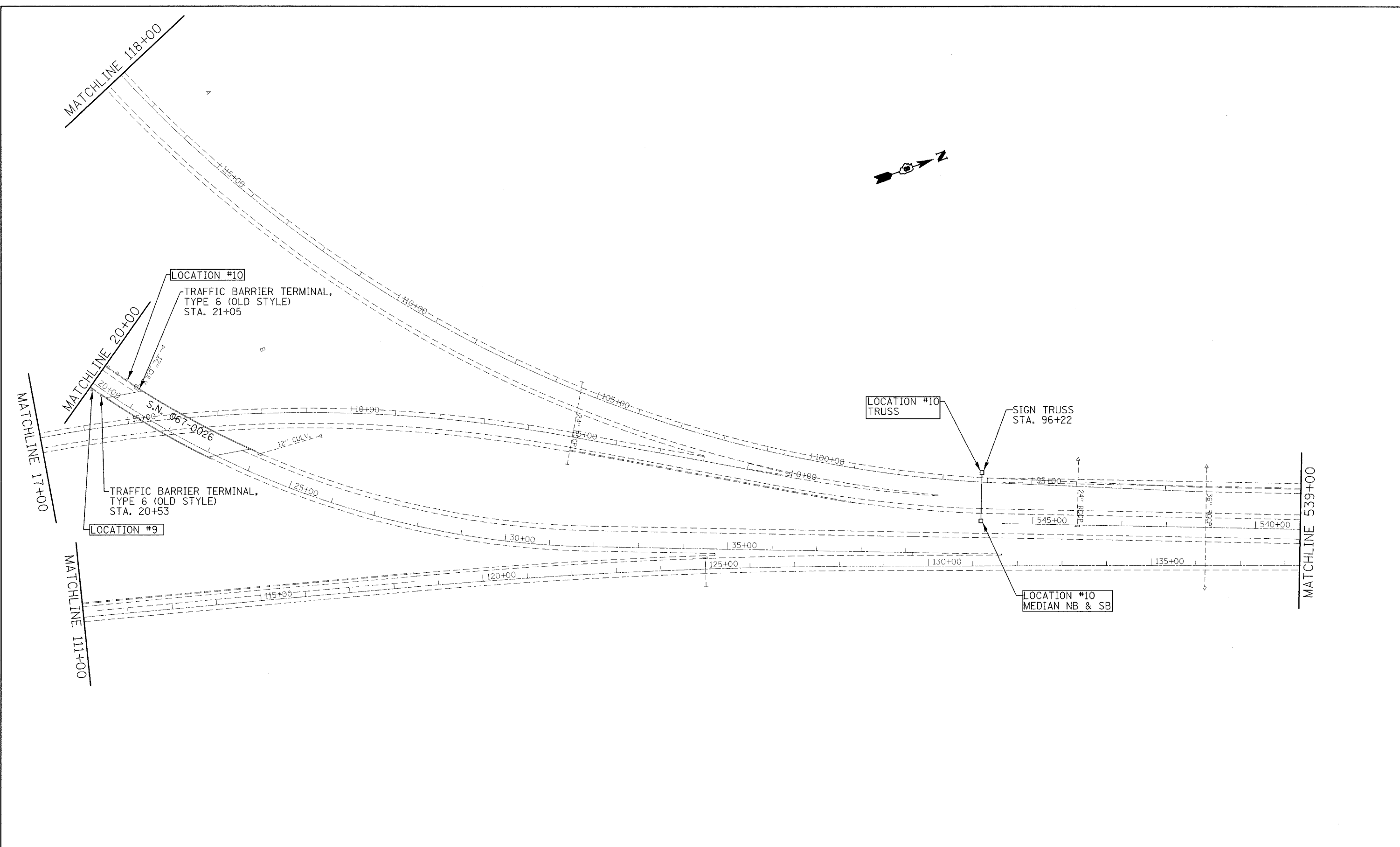
EXISTING/REMOVAL SHEETS

FILE NAME = c:\projects\ed02108\cadd\p1n02108a.dgn	USER NAME = alfordb	DESIGNED -	REVISED -	STATE OF ILLINOIS DEPARTMENT OF TRANSPORTATION	EXISTING/REMOVAL SHEETS			F.A.I. RTE.	SECTION	COUNTY	TOTAL SHEETS	SHEET NO.
		DRAWN -	REVISED -					255	D-8 GUARDRAIL 2008-2	VARIOUS	102	14
		CHECKED -	REVISED -					CONTRACT NO. 76B48				
		DATE -	REVISED -					ILLINOIS FED. AID PROJECT				
				SCALE:	SHEET NO.	OF	SHEETS	STA.	TO STA.			



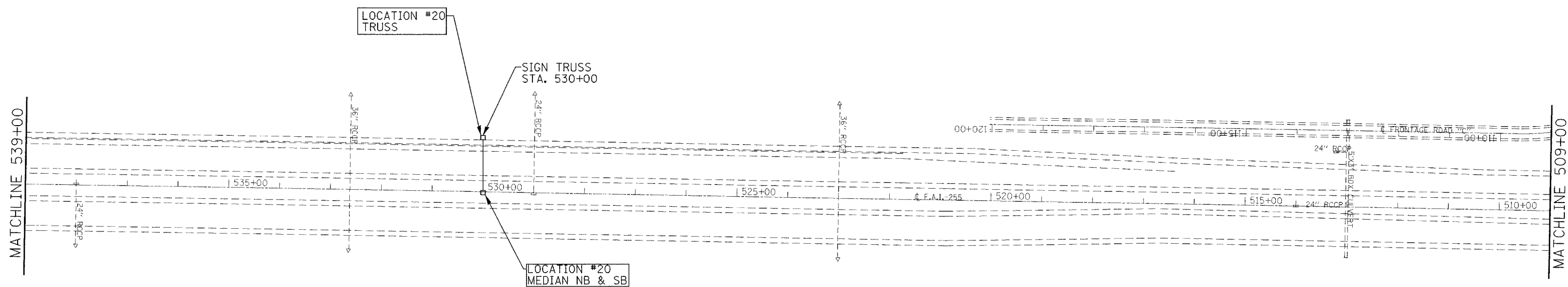
*ALL TRAFFIC BARRIER TERMINALS AND RAIL TYPES ARE SHOWN FOR CONTRACTOR USE AND INFORMATION.

FILE NAME = c:\projects\ed02108\cadd\p1n02108a.dgn	USER NAME = alfordb	DESIGNED -	REVISED -	STATE OF ILLINOIS DEPARTMENT OF TRANSPORTATION	EXISTING/REMOVAL SHEETS				F.A.I RTE.	SECTION	COUNTY	TOTAL SHEETS	SHEET NO.		
		DRAWN -	REVISED -		SCALE:	SHEET NO.	OF	SHEETS	STA.	TO STA.	255	D-8 GUARDRAIL 2008-2	VARIOUS	102	15
		CHECKED -	REVISED -												
		DATE -	REVISED -												
	PLOT SCALE = 1/8" = 100'-0" IN.														
	PLOT DATE = 3/19/2008														
											CONTRACT NO. 76B48				
											FED. ROAD DIST. NO. ILLINOIS FED. AID PROJECT				



*ALL TRAFFIC BARRIER TERMINALS AND RAIL TYPES ARE SHOWN FOR CONTRACTOR USE AND INFORMATION.

FILE NAME = c:\projects\ed02108\cadd\p1n02108a.dgn	USER NAME = aifordb	DESIGNED -	REVISED -	STATE OF ILLINOIS DEPARTMENT OF TRANSPORTATION	EXISTING/REMOVAL SHEETS			F.A.I RTE.	SECTION	COUNTY	TOTAL SHEETS	SHEET NO.
	PLOT SCALE = 100.0000' / IN.	DRAWN -	REVISED -					255	D-8 GUARDRAIL 2008-2	VARIOUS	102	16
	PLOT DATE = 3/19/2008	CHECKED -	REVISED -					CONTRACT NO. 76B48			FED. ROAD DIST. NO.	ILLINOIS FED. AID PROJECT
	DATE -	REVISED -		SCALE:	SHEET NO.	OF SHEETS	STA.	TO STA.				



*ALL TRAFFIC BARRIER TERMINALS AND RAIL TYPES ARE SHOWN FOR CONTRACTOR USE AND INFORMATION.

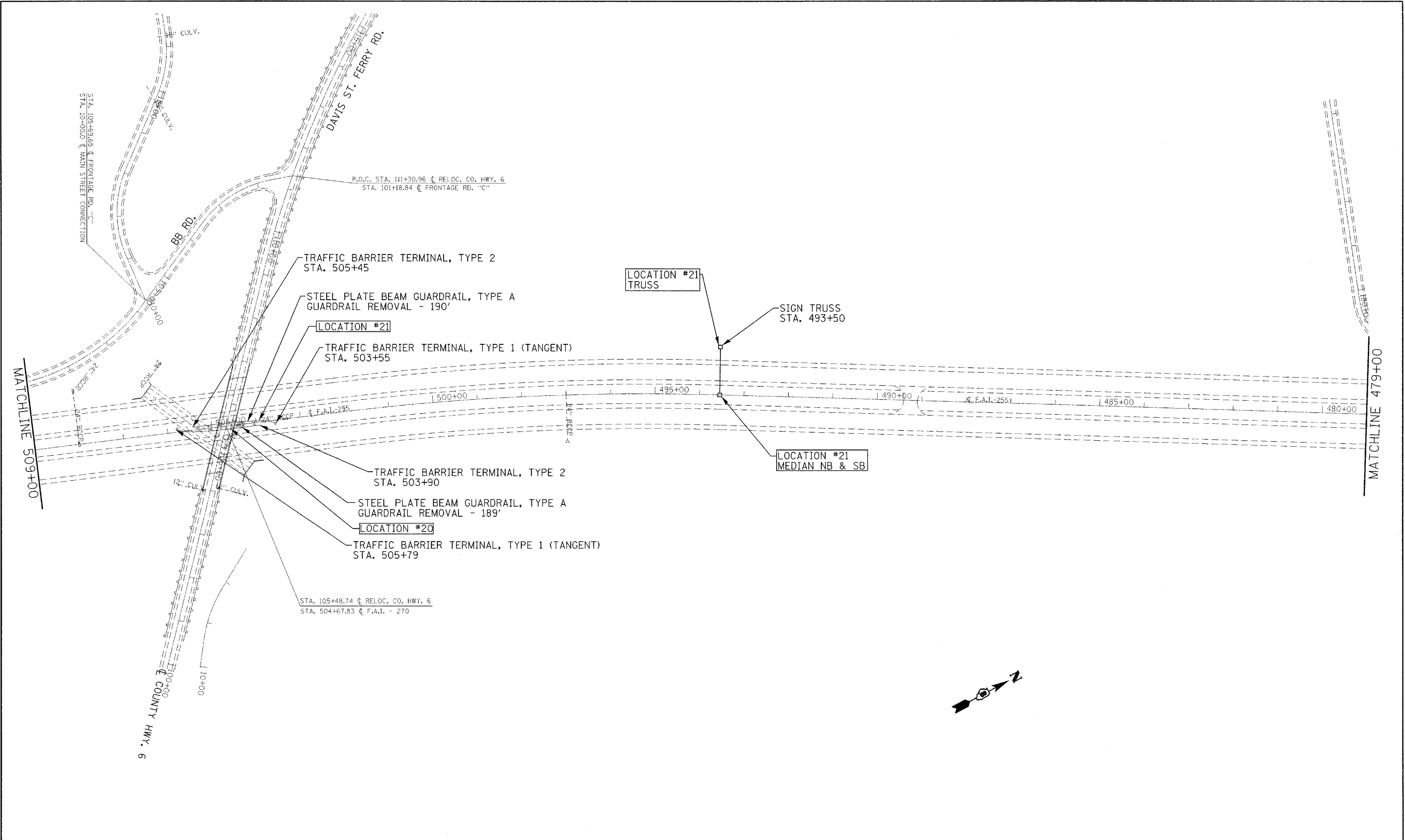
**STATE OF ILLINOIS
DEPARTMENT OF TRANSPORTATION**

EXISTING/REMOVAL SHEETS

FILE NAME = c:\projects\ed02108\cadd\pin02108a.dgn	USER NAME = alfordb	DESIGNED -	REVISED -
		DRAWN -	REVISED -
	PLOT SCALE = 100.0000' / IN.	CHECKED -	REVISED -
	PLOT DATE = 3/19/2008	DATE -	REVISED -

SCALE:	SHEET NO.	OF	SHEETS	STA.	TO STA.
--------	-----------	----	--------	------	---------

F.A.I. RTE. 255	SECTION D-8 GUARDRAIL 2008-2	COUNTY VARIOUS	TOTAL SHEETS 102	SHEET NO. 17
FED. ROAD DIST. NO.			ILLINOIS FED. AID PROJECT	
CONTRACT NO. 76B48				



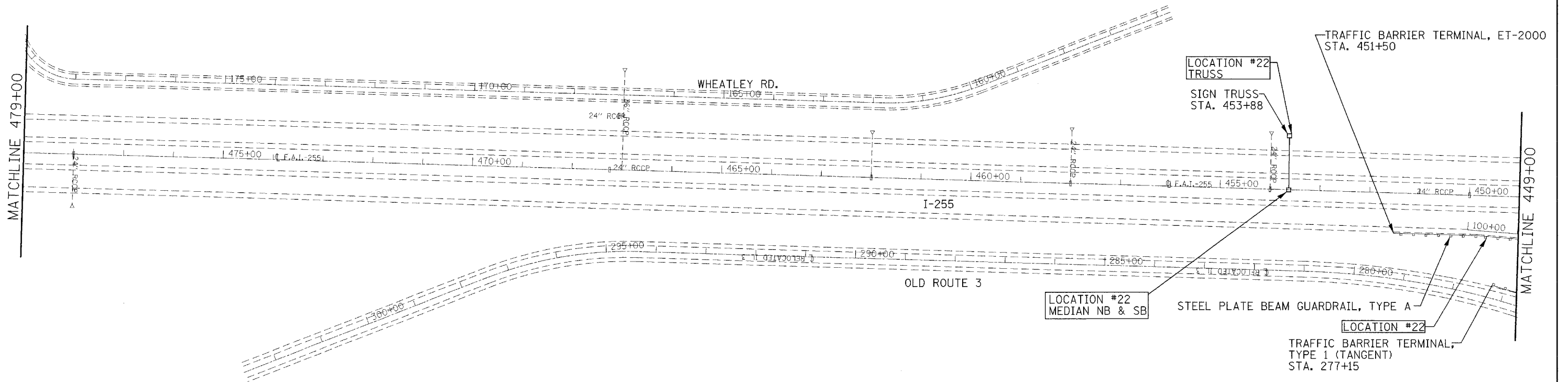
*ALL TRAFFIC BARRIER TERMINALS AND RAIL TYPES ARE SHOWN FOR CONTRACTOR USE AND INFORMATION.

FILE NAME =	USER NAME = nlfordb	DESIGNED -	REVISED -
c:\projects\ed02106\cadd\pin02108a.dgn		DRAWN -	REVISED -
		CHECKED -	REVISED -
		DATE -	REVISED -

**STATE OF ILLINOIS
DEPARTMENT OF TRANSPORTATION**

EXISTING/REMOVAL SHEETS			
SCALE:	SHEET NO.	OF SHEETS	STA. TO STA.

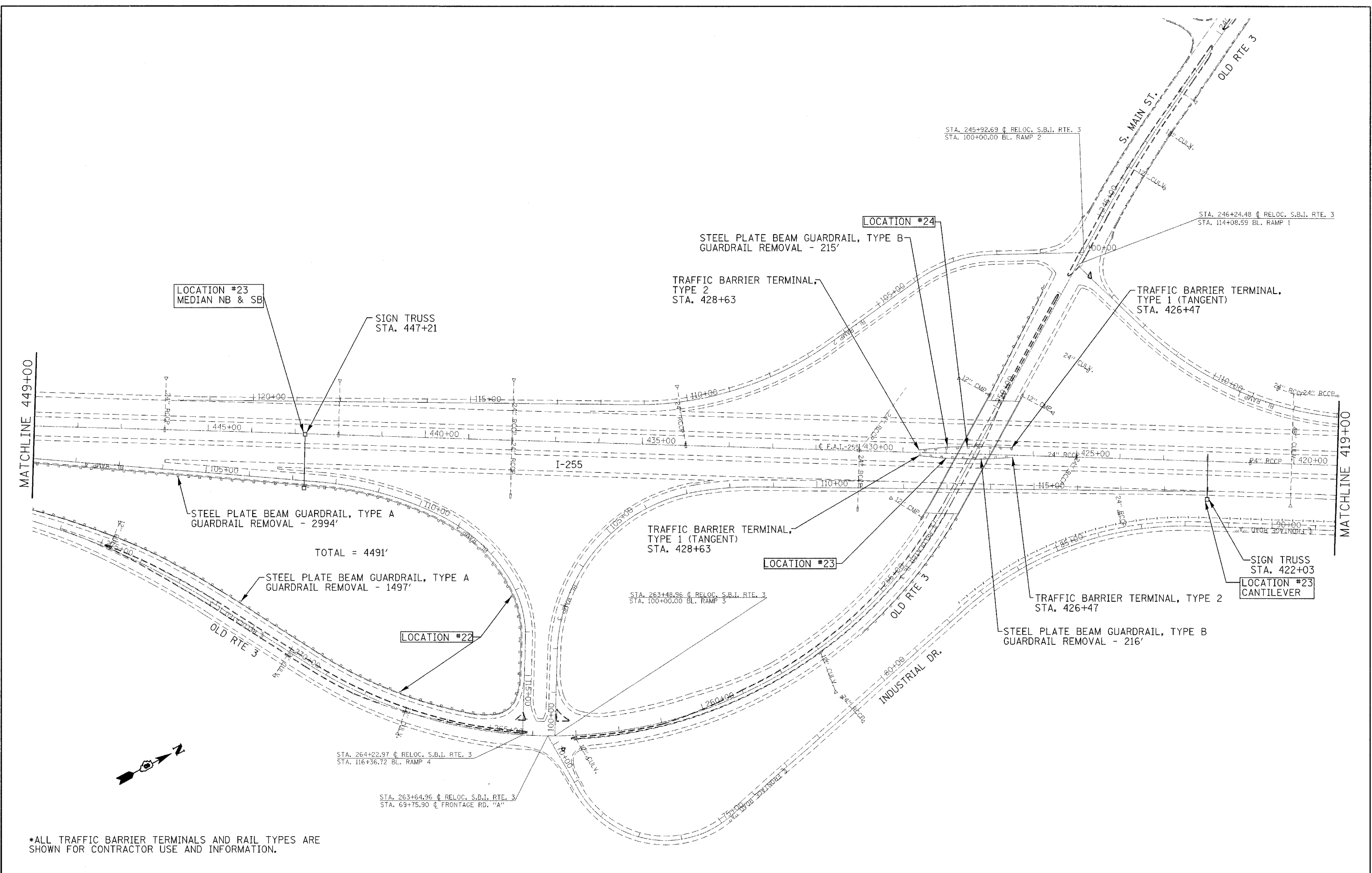
F.A.I. RTE.	SECTION	COUNTY	TOTAL SHEETS	SHEET NO.
255	D-8 GUARDRAIL 2008-2	VARIOUS	102	18
CONTRACT NO. 76B48				
FED. ROAD DIST. NO. ILLINOIS FED. AID PROJECT				



*ALL TRAFFIC BARRIER TERMINALS AND RAIL TYPES ARE SHOWN FOR CONTRACTOR USE AND INFORMATION.



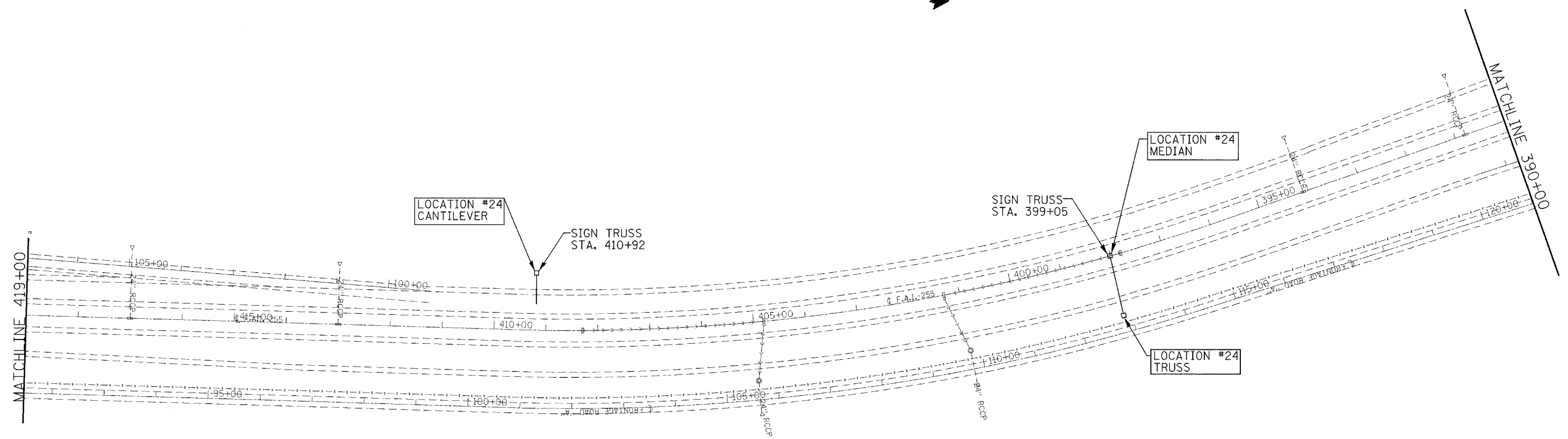

FILE NAME = c:\projects\ed02108\cadd\pin02108a.dgn	USER NAME = alferdb	DESIGNED -	REVISED -	STATE OF ILLINOIS DEPARTMENT OF TRANSPORTATION	EXISTINGREMOVAL SHEETS				F.A.I RTE.	SECTION	COUNTY	TOTAL SHEETS	SHEET NO.		
	PLOT SCALE = 100.0000' / IN.	DRAWN -	REVISED -		SCALE:	SHEET NO.	OF	SHEETS	STA.	TO STA.	255	D-8 GUARDRAIL 2008-2	VARIOUS	102	19
	PLOT DATE = 3/19/2008	CHECKED -	REVISED -						CONTRACT NO. 76B48						
		DATE -	REVISED -						ILLINOIS FED. AID PROJECT						



*ALL TRAFFIC BARRIER TERMINALS AND RAIL TYPES ARE SHOWN FOR CONTRACTOR USE AND INFORMATION.

FILE NAME = c:\projects\ed02108\cadd\p1n02108a.dgn	USER NAME = alfordb	DESIGNED -	REVISED -	STATE OF ILLINOIS DEPARTMENT OF TRANSPORTATION	EXISTING/REMOVAL SHEETS				F.A.I. RTE.	SECTION	COUNTY	TOTAL SHEETS	SHEET NO.
	PLOT SCALE = 100.0000' / 1" / 31.	CHECKED -	REVISED -		SCALE:	SHEET NO.	OF SHEETS	STA.	TO STA.	255	D-8 GUARDRAIL 2008-2	VARIOUS	102
PLOT DATE = 3/19/2008	DATE -	REVISED -	REVISED -					FED. ROAD DIST. NO.		ILLINOIS FED. AID PROJECT			

CONTRACT NO. 76B48



*ALL TRAFFIC BARRIER TERMINALS AND RAIL TYPES ARE SHOWN FOR CONTRACTOR USE AND INFORMATION.

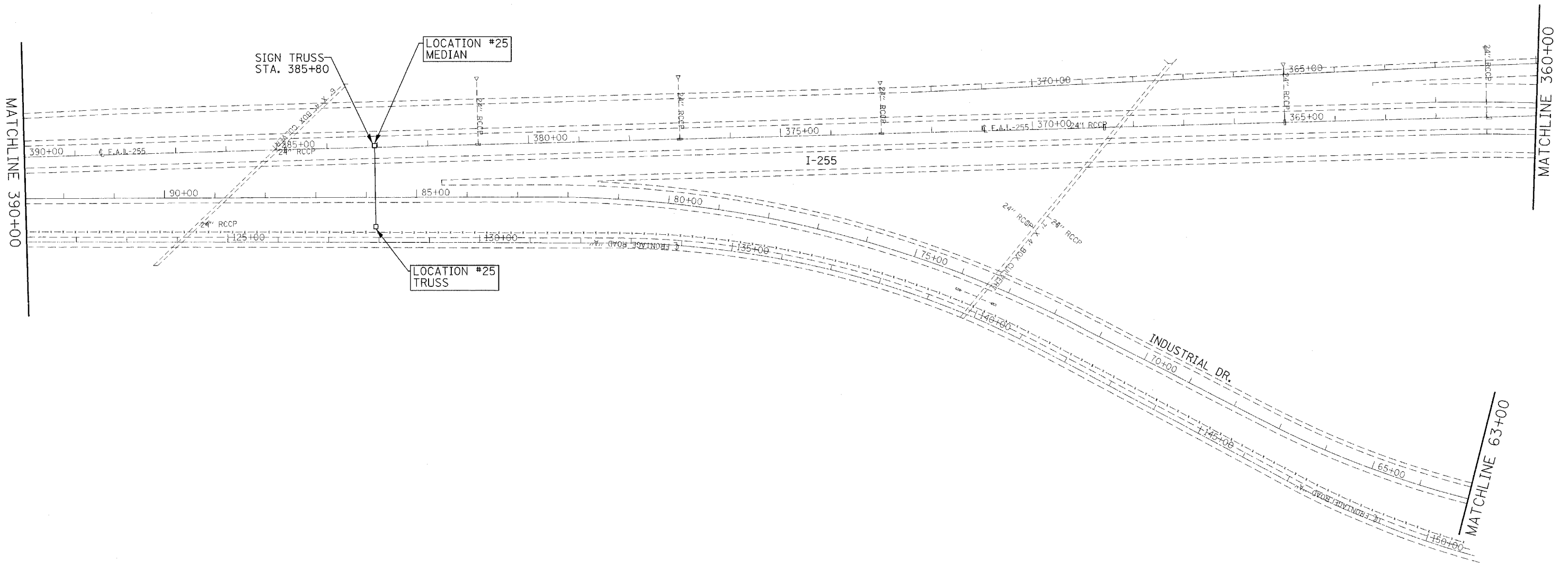
**STATE OF ILLINOIS
DEPARTMENT OF TRANSPORTATION**

EXISTING/REMOVAL SHEETS

FILE NAME = c:\projects\ed02108\cadd\p1n02108a.dgn	USER NAME = a1fordb	DESIGNED -	REVISED -
	PLOT SCALE = 100.0000' / IN.	DRAWN -	REVISED -
	PLOT DATE = 3/19/2008	CHECKED -	REVISED -
		DATE -	REVISED -

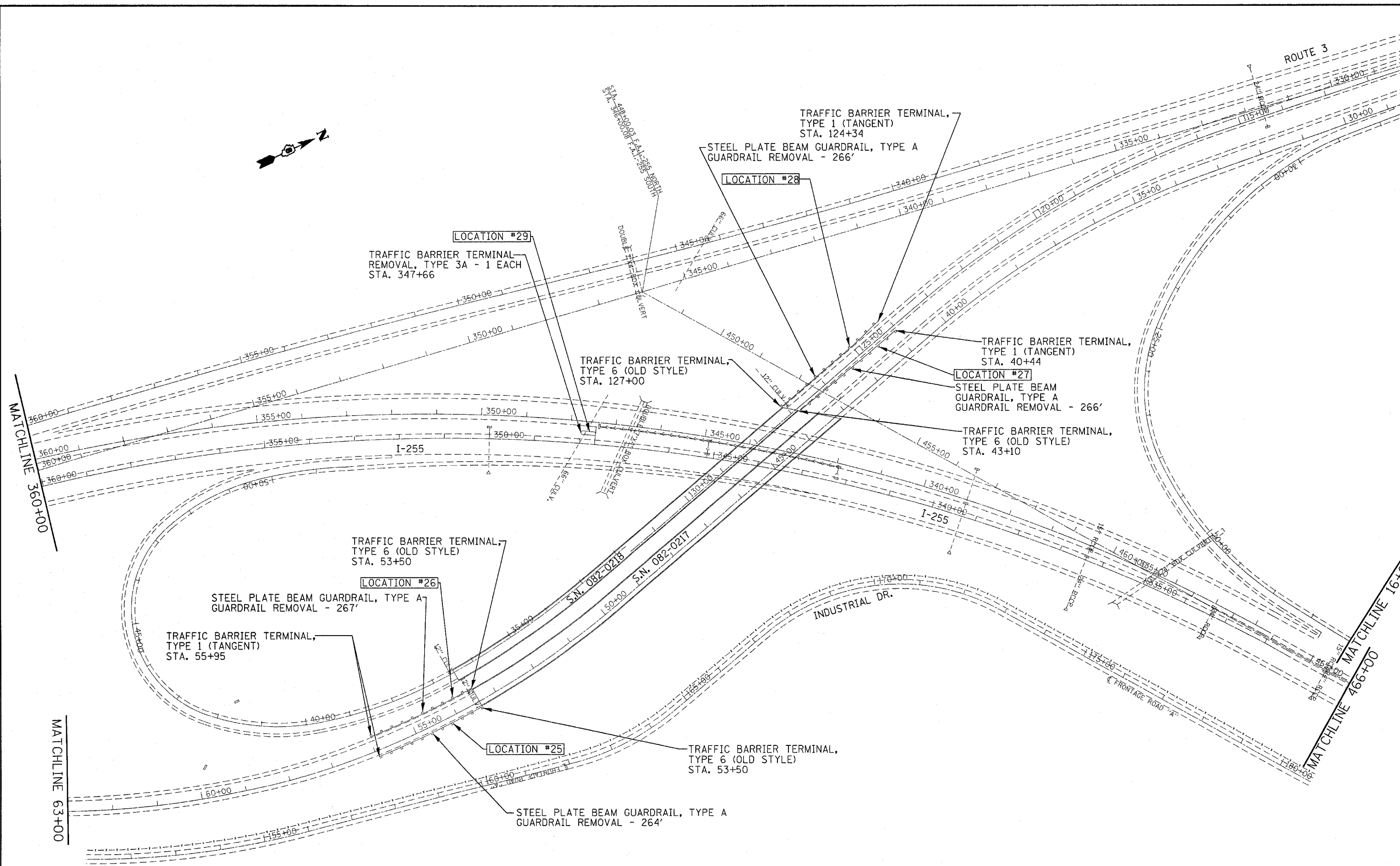
SCALE:	SHEET NO.	OF	SHEETS	STA.	TO STA.
--------	-----------	----	--------	------	---------

F.A.I. RTE.	SECTION	COUNTY	TOTAL SHEETS	SHEET NO.
255	D-8 GUARDRAIL 2008-2	VARIOUS	102	21
FED. ROAD DIST. NO. ILLINOIS FED. AID PROJECT			CONTRACT NO. 76B48	



*ALL TRAFFIC BARRIER TERMINALS AND RAIL TYPES ARE SHOWN FOR CONTRACTOR USE AND INFORMATION.

FILE NAME = c:\projects\ed02108\cadd\pin02108a.dgn	USER NAME = alfordb	DESIGNED -	REVISED -	STATE OF ILLINOIS DEPARTMENT OF TRANSPORTATION	EXISTING/REMOVAL SHEETS			F.A.I. RTE.	SECTION	COUNTY	TOTAL SHEETS	SHEET NO.
	PLOT SCALE = 100.0000' / IN.	DRAWN -	REVISED -					255	D-8 GUARDRAIL 2008-2	VARIOUS	102	22
PLOT DATE = 3/19/2008	CHECKED -	REVISED -	REVISED -		SCALE:	SHEET NO.	OF	SHEETS	STA.	TO STA.	CONTRACT NO. 76B48	
	DATE -	REVISED -	REVISED -								ILLINOIS FED. AID PROJECT	



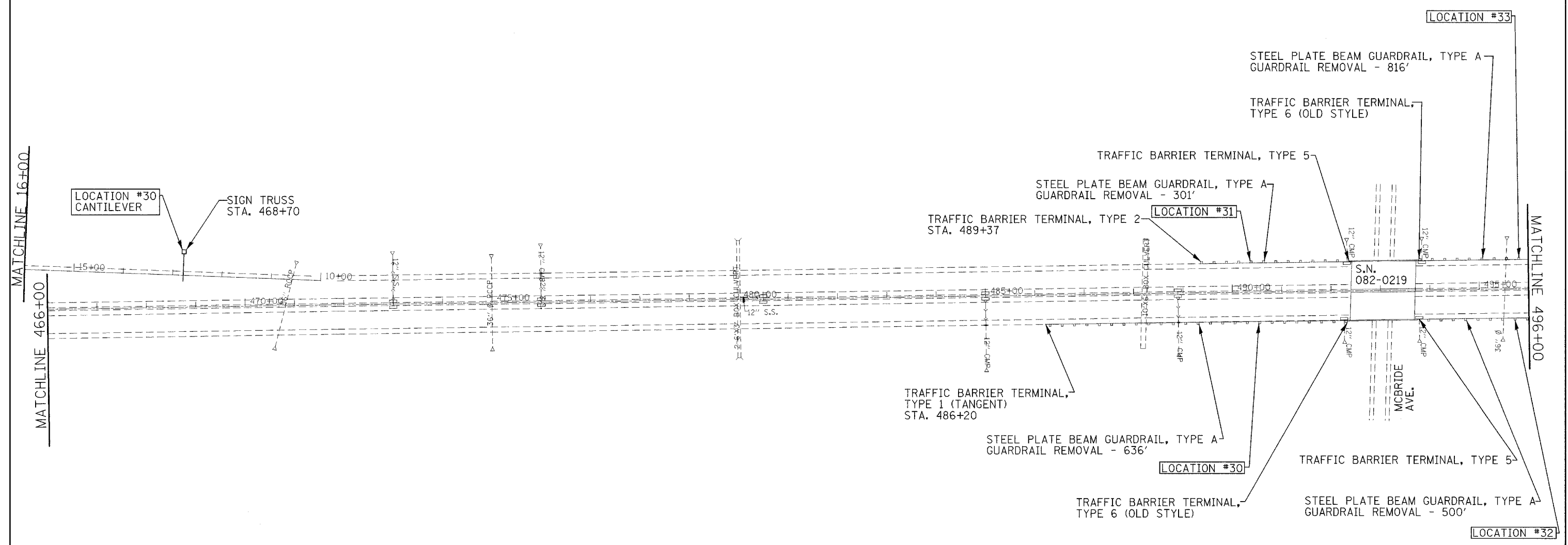
*ALL TRAFFIC BARRIER TERMINALS AND RAIL TYPES ARE SHOWN FOR CONTRACTOR USE AND INFORMATION.

FILE NAME = c:\projects\ad02120\cadd\p1n02108a.dgn	USER NAME = alfordb	DESIGNED -	REVISED -
		DRAWN -	REVISED -
		CHECKED -	REVISED -
		DATE -	REVISED -

**STATE OF ILLINOIS
DEPARTMENT OF TRANSPORTATION**

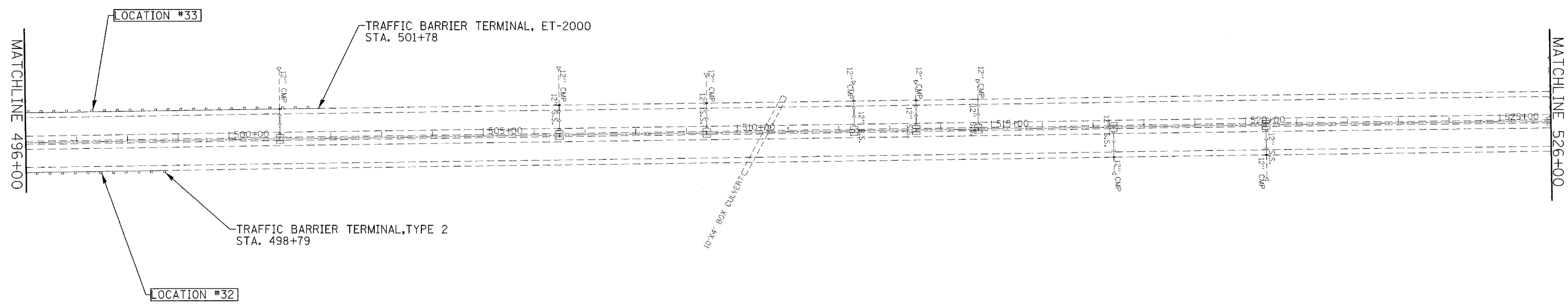
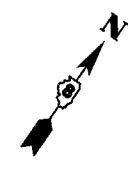
EXISTING/REMOVAL SHEETS			
SCALE:	SHEET NO.	OF SHEETS	STA. TO STA.

F.A.I. RTE.	SECTION	COUNTY	TOTAL SHEETS	SHEET NO.
255	D-8 GUARDRAIL 2008-2	VARIOUS	102	23
FED. ROAD DIST. NO. [ILLINOIS] FED. AID PROJECT			CONTRACT NO. 76B48	



*ALL TRAFFIC BARRIER TERMINALS AND RAIL TYPES ARE SHOWN FOR CONTRACTOR USE AND INFORMATION.

FILE NAME = c:\projects\ed02108\cadd\p1n02108a.dgn	USER NAME = alfordb	DESIGNED -	REVISED -	STATE OF ILLINOIS DEPARTMENT OF TRANSPORTATION	EXISTING/REMOVAL SHEETS				F.A.I. RTE.	SECTION	COUNTY	TOTAL SHEETS	SHEET NO.	
		DRAWN -	REVISED -		SCALE:	SHEET NO.	OF	SHEETS	STA.	TO STA.	255	D-8 GUARDRAIL 2008-2	VARIOUS	102 24
		CHECKED -	REVISED -									CONTRACT NO. 76B48		
		DATE -	REVISED -									ILLINOIS FED. AID PROJECT		



*ALL TRAFFIC BARRIER TERMINALS AND RAIL TYPES ARE SHOWN FOR CONTRACTOR USE AND INFORMATION.

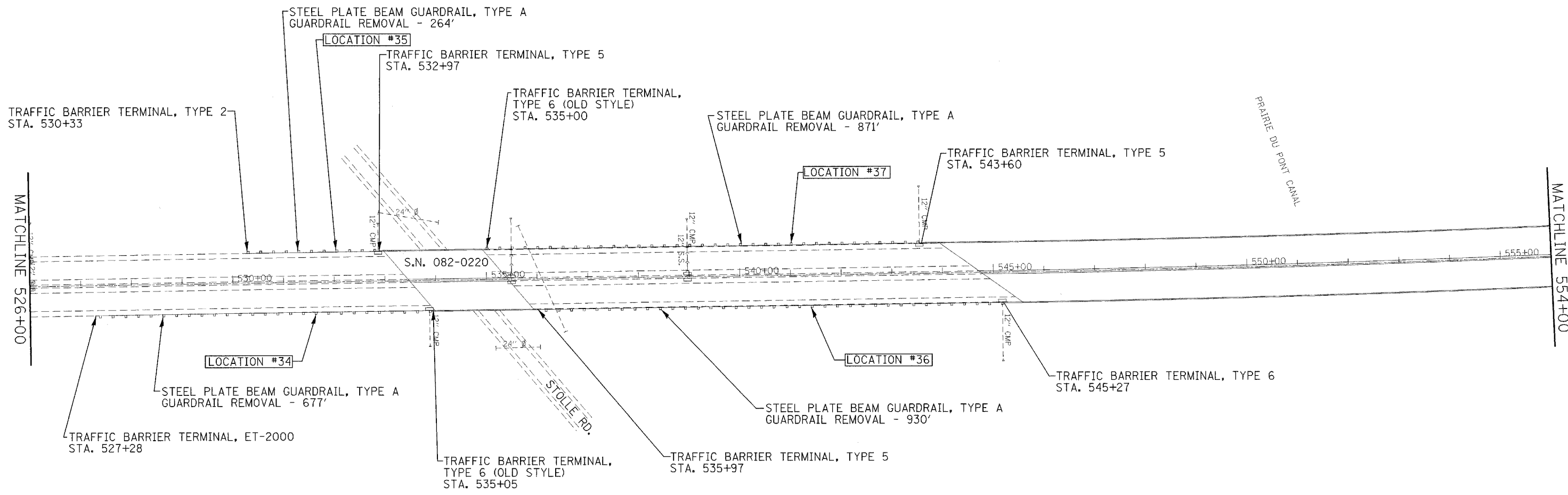
**STATE OF ILLINOIS
DEPARTMENT OF TRANSPORTATION**

EXISTING/REMOVAL SHEETS

FILE NAME =	USER NAME = alfordb	DESIGNED -	REVISED -
ct:\projects\ed02108\cadd\p1n02108a.dgn		DRAWN -	REVISED -
	PLOT SCALE = 100.0000' / IN.	CHECKED -	REVISED -
	PLOT DATE = 3/19/2008	DATE -	REVISED -

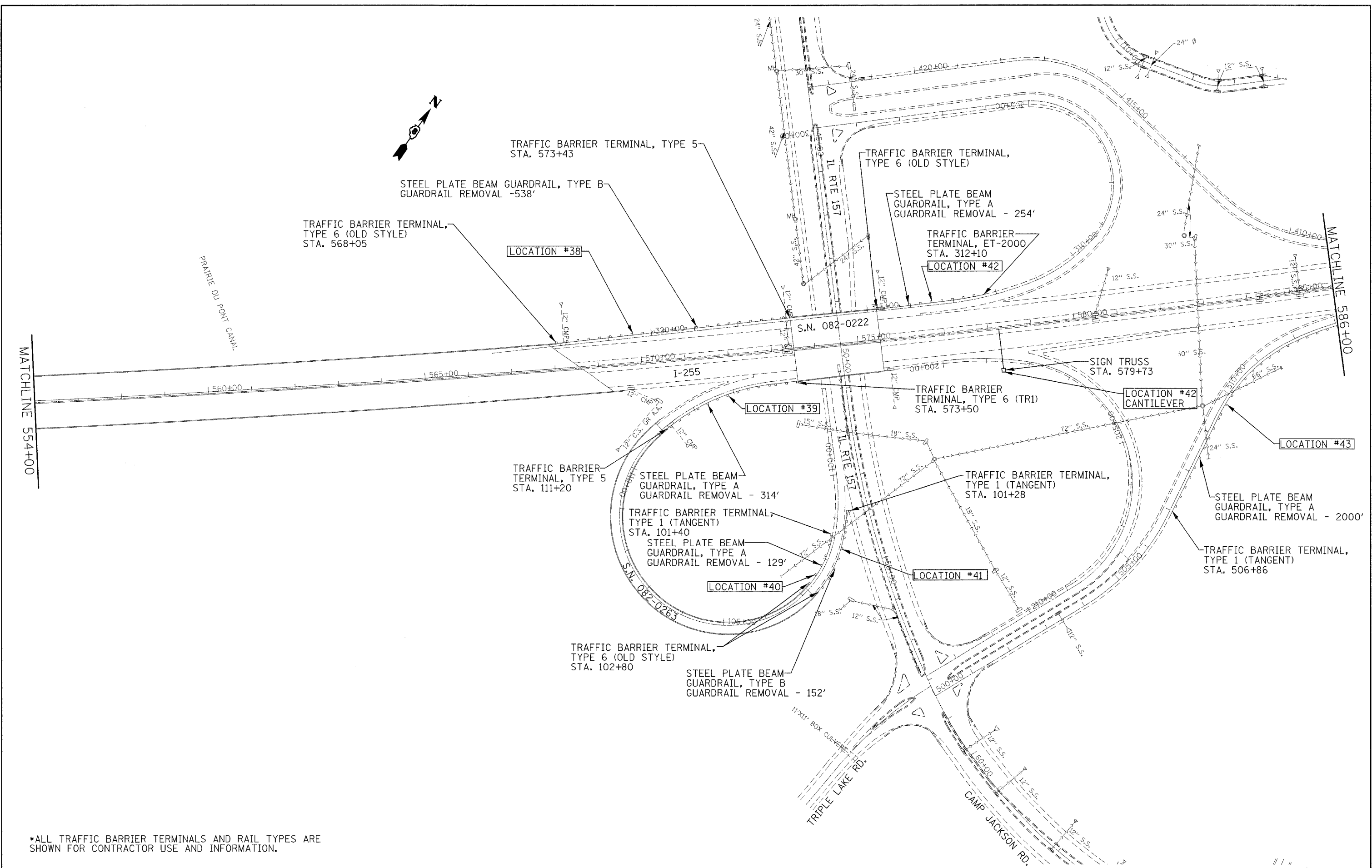
SCALE:	SHEET NO.	OF	SHEETS	STA.	TO STA.
--------	-----------	----	--------	------	---------

F.A.I. RTE.	SECTION	COUNTY	TOTAL SHEETS	SHEET NO.
255	D-8 GUARDRAIL 2008-2	VARIOUS	102	25
FED. ROAD DIST. NO.		ILLINOIS FED. AID PROJECT		
		CONTRACT NO. 76B48		



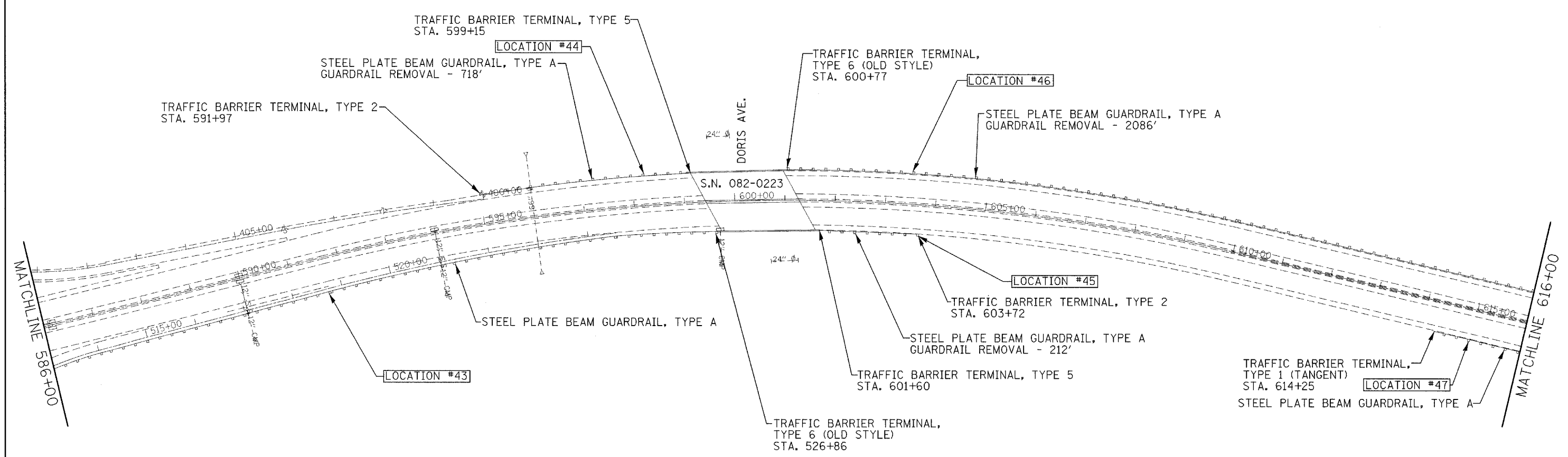
*ALL TRAFFIC BARRIER TERMINALS AND RAIL TYPES ARE SHOWN FOR CONTRACTOR USE AND INFORMATION.

FILE NAME = c:\projects\ed02100\cadd\pin02100.dgn	USER NAME = alfordb	DESIGNED - DRAWN -	REVISED - REVISED -	STATE OF ILLINOIS DEPARTMENT OF TRANSPORTATION	EXISTING/REMOVAL SHEETS				F.A.I RTE.	SECTION	COUNTY	TOTAL SHEETS	SHEET NO.	
PLOT SCALE = 100.0000' / IN.	CHECKED -	REVISED -	REVISED -		SCALE:	SHEET NO.	OF	SHEETS	STA.	TO STA.	255	D-8 GUARDRAIL 2008-2	VARIOUS	102 26
PLOT DATE = 3/19/2008	DATE -	REVISED -	REVISED -						CONTRACT NO. 76B48					
									FED. ROAD DIST. NO.	ILLINOIS FED. AID PROJECT				



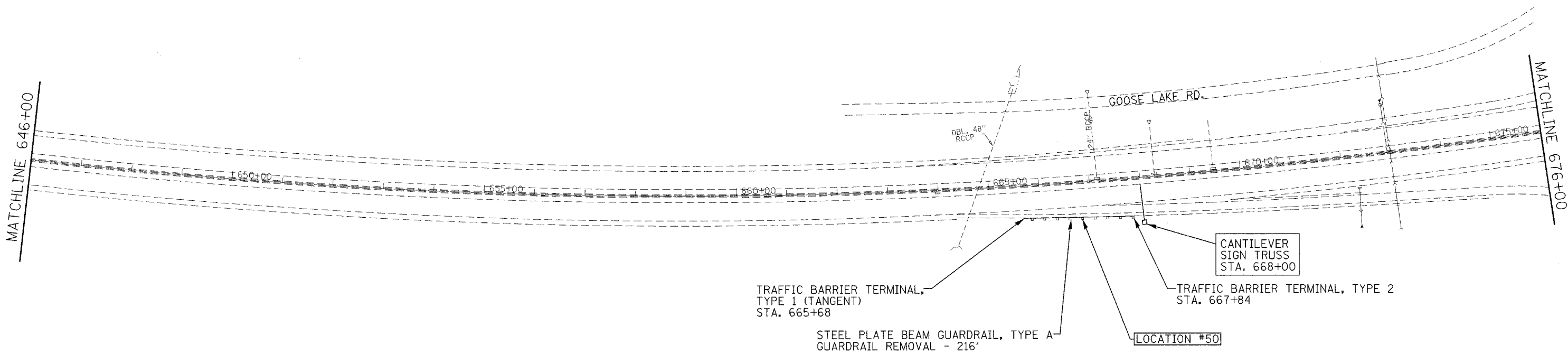

*ALL TRAFFIC BARRIER TERMINALS AND RAIL TYPES ARE SHOWN FOR CONTRACTOR USE AND INFORMATION.

FILE NAME = c:\projects\ed02108\cadd\pln02108a.dgn	USER NAME = alfordb	DESIGNED -	REVISED -	STATE OF ILLINOIS DEPARTMENT OF TRANSPORTATION	EXISTING/REMOVAL SHEETS			F.A.I. RTE.	SECTION	COUNTY	TOTAL SHEETS	SHEET NO.			
	PLOT SCALE = 100.0000' / IN.	DRAWN -	REVISED -		SCALE:	SHEET NO.	OF	SHEETS	STA.	TO STA.	255	D-8 GUARDRAIL 2008-2	VARIOUS	102	27
	PLOT DATE = 3/19/2008	CHECKED -	REVISED -												
		DATE -	REVISED -								FED. ROAD DIST. NO.	ILLINOIS FED. AID PROJECT			



*ALL TRAFFIC BARRIER TERMINALS AND RAIL TYPES ARE SHOWN FOR CONTRACTOR USE AND INFORMATION.

FILE NAME = c:\projects\ed02108\cadd\pin02108.dgn	USER NAME = alfordb	DESIGNED -	REVISED -	STATE OF ILLINOIS DEPARTMENT OF TRANSPORTATION	EXISTING/REMOVAL SHEETS				F.A.I RTE.	SECTION	COUNTY	TOTAL SHEETS	SHEET NO.		
		DRAWN -	REVISED -		SCALE:	SHEET NO.	OF	SHEETS	STA.	TO STA.	255	D-8 GUARDRAIL 2008-2	VARIOUS	102	28
		CHECKED -	REVISED -		CONTRACT NO. 76B48										
		DATE -	REVISED -		FED. ROAD DIST. NO. ILLINOIS FED. AID PROJECT										



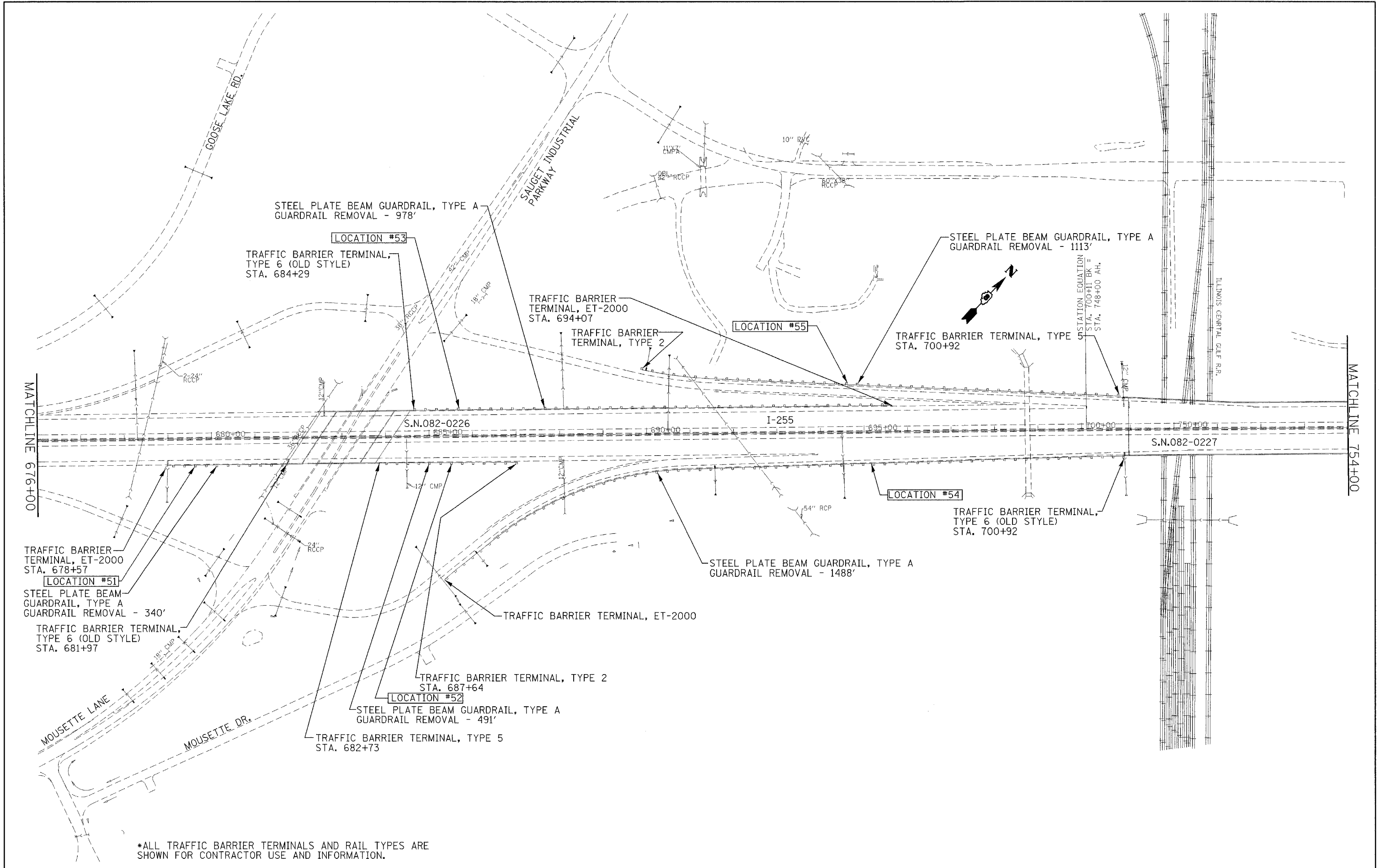
*ALL TRAFFIC BARRIER TERMINALS AND RAIL TYPES ARE SHOWN FOR CONTRACTOR USE AND INFORMATION.

FILE NAME =	USER NAME = alfordb	DESIGNED -	REVISED -
c:\projects\ed02108\cadd\plan02108a.dgn		DRAWN -	REVISED -
	PLOT SCALE = 100.0000' / IN.	CHECKED -	REVISED -
	PLOT DATE = 3/19/2008	DATE -	REVISED -

**STATE OF ILLINOIS
DEPARTMENT OF TRANSPORTATION**

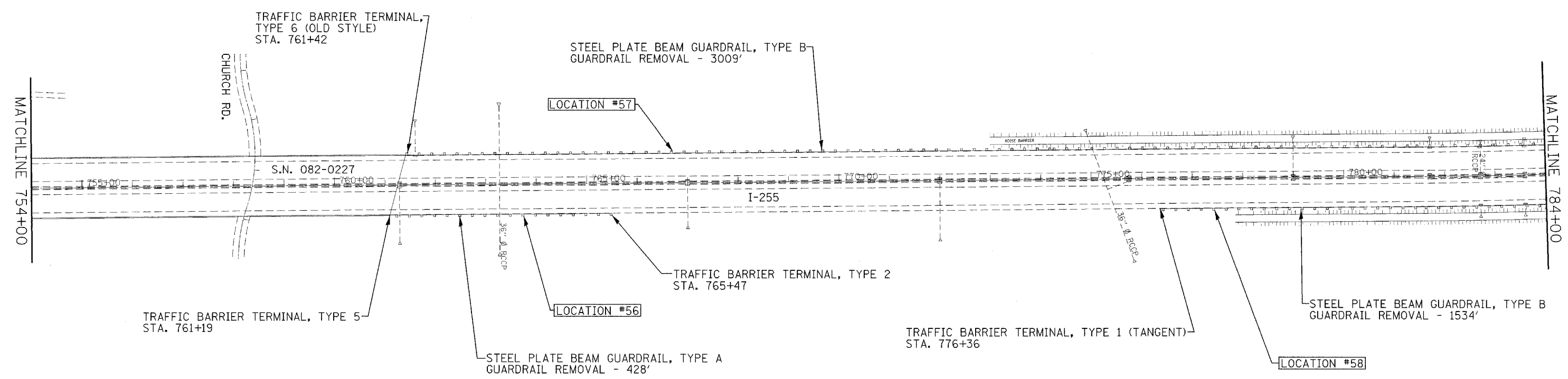
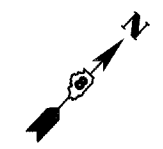
EXISTING/REMOVAL SHEETS			
SCALE:	SHEET NO.	OF SHEETS	STA. TO STA.

F.A.I. RTE.	SECTION	COUNTY	TOTAL SHEETS	SHEET NO.
255	D-8 GUARDRAIL 2008-2	VARIOUS	102	30
CONTRACT NO. 76B48				
FED. ROAD DIST. NO.		ILLINOIS FED. AID PROJECT		



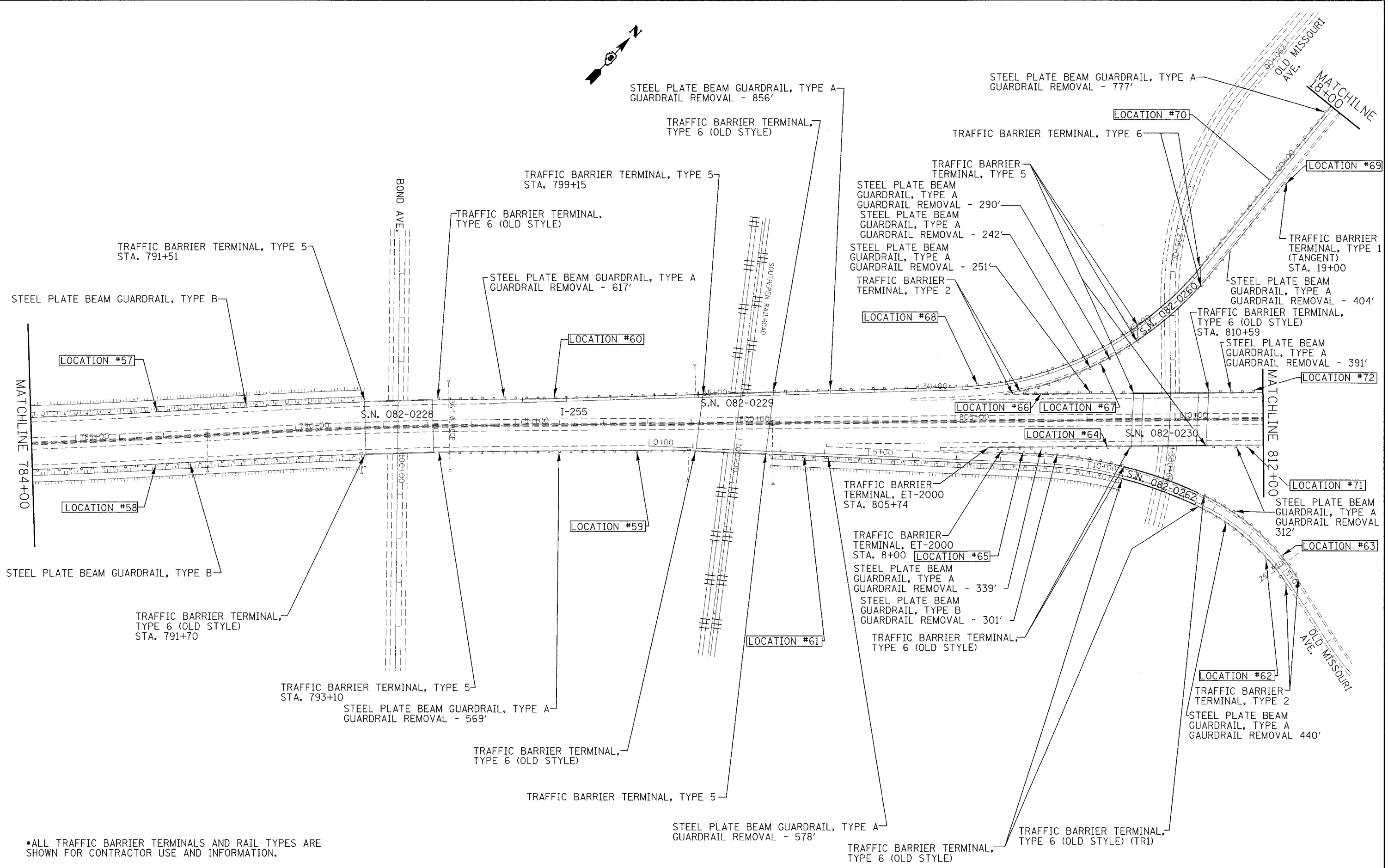
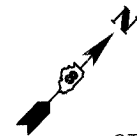
*ALL TRAFFIC BARRIER TERMINALS AND RAIL TYPES ARE SHOWN FOR CONTRACTOR USE AND INFORMATION.

FILE NAME = c:\projects\ed02108\cadd\p1n02108s.dgn	USER NAME = alfordb	DESIGNED - DRAWN -	REVISED - REVISED -	STATE OF ILLINOIS DEPARTMENT OF TRANSPORTATION	EXISTING/REMOVAL SHEETS				F.A.I RTE. 255	SECTION D-8 GUARDRAIL 2008-2	COUNTY VARIOUS	TOTAL SHEETS 102	SHEET NO. 31
PLOT SCALE = 1/8" = 100'-0"		CHECKED -	REVISED -		SCALE:	SHEET NO.	OF	SHEETS	STA.	TO STA.	CONTRACT NO. 76B48		
PLOT DATE = 3/19/2008		DATE -	REVISED -		FED. ROAD DIST. NO. ILLINOIS FED. AID PROJECT								



*ALL TRAFFIC BARRIER TERMINALS AND RAIL TYPES ARE SHOWN FOR CONTRACTOR USE AND INFORMATION.

FILE NAME = c:\projects\ed02108\cadd\pin02108a.dgn	USER NAME = alfordb	DESIGNED -	REVISED -	STATE OF ILLINOIS DEPARTMENT OF TRANSPORTATION	EXISTING/REMOVAL SHEETS			F.A.I. RTE.	SECTION	COUNTY	TOTAL SHEETS	SHEET NO.
	PLOT SCALE = 100.0000 ' / ' IN.	CHECKED -	REVISED -					255	D-8 GUARDRAIL 2008-2	VARIOUS	102	32
	PLOT DATE = 3/19/2008	DATE -	REVISED -					CONTRACT NO. 76B48				
				SCALE:	SHEET NO.	OF SHEETS	STA.	TO STA.	FED. ROAD DIST. NO. ILLINOIS FED. AID PROJECT			



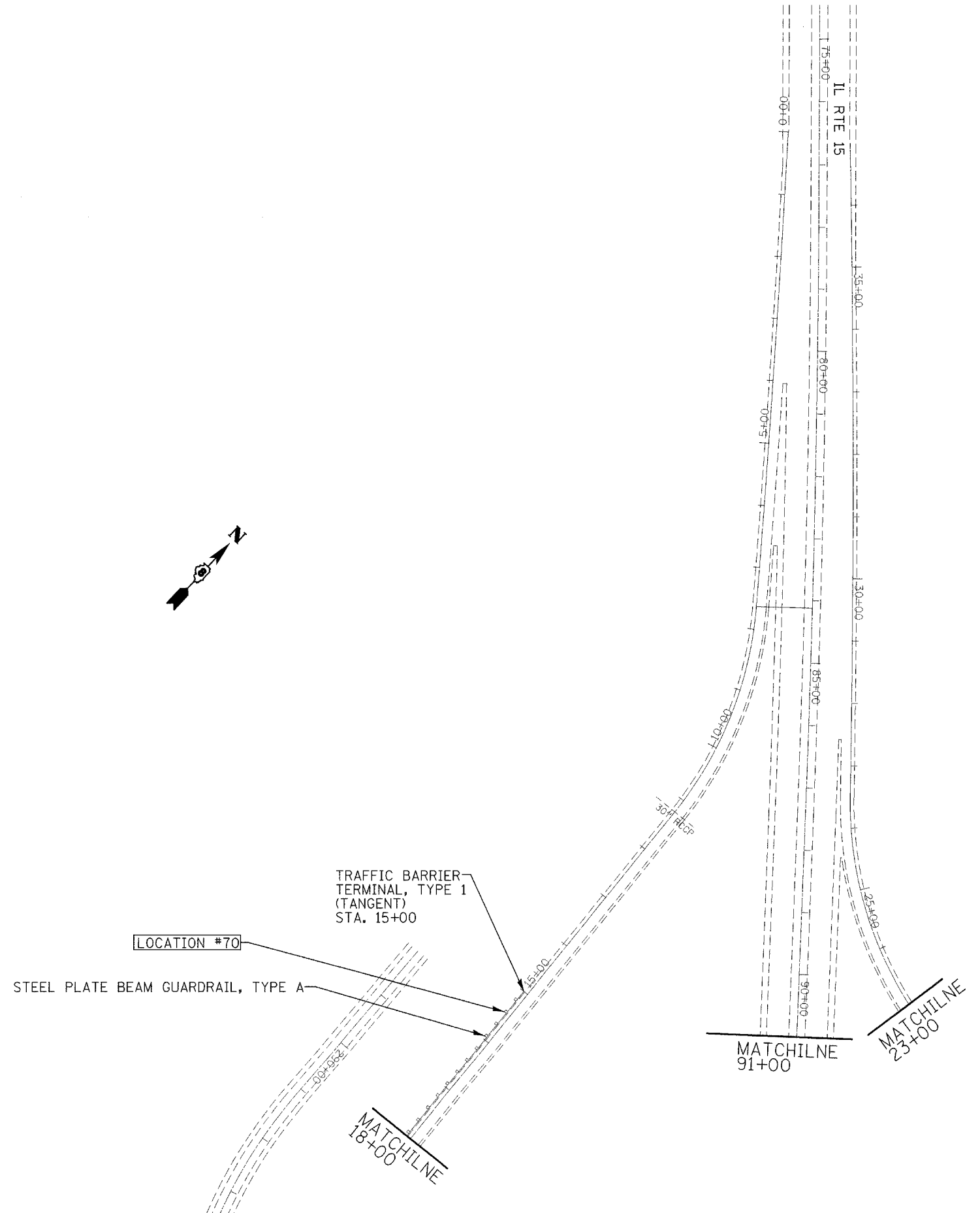
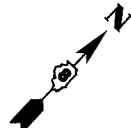
*ALL TRAFFIC BARRIER TERMINALS AND RAIL TYPES ARE SHOWN FOR CONTRACTOR USE AND INFORMATION.

FILE NAME = c:\projects\ed02108\cadd\p1n02108a.dgn	USER NAME = elfordb	DESIGNED -	REVISED -
		DRAWN -	REVISED -
		CHECKED -	REVISED -
		DATE -	REVISED -

**STATE OF ILLINOIS
DEPARTMENT OF TRANSPORTATION**

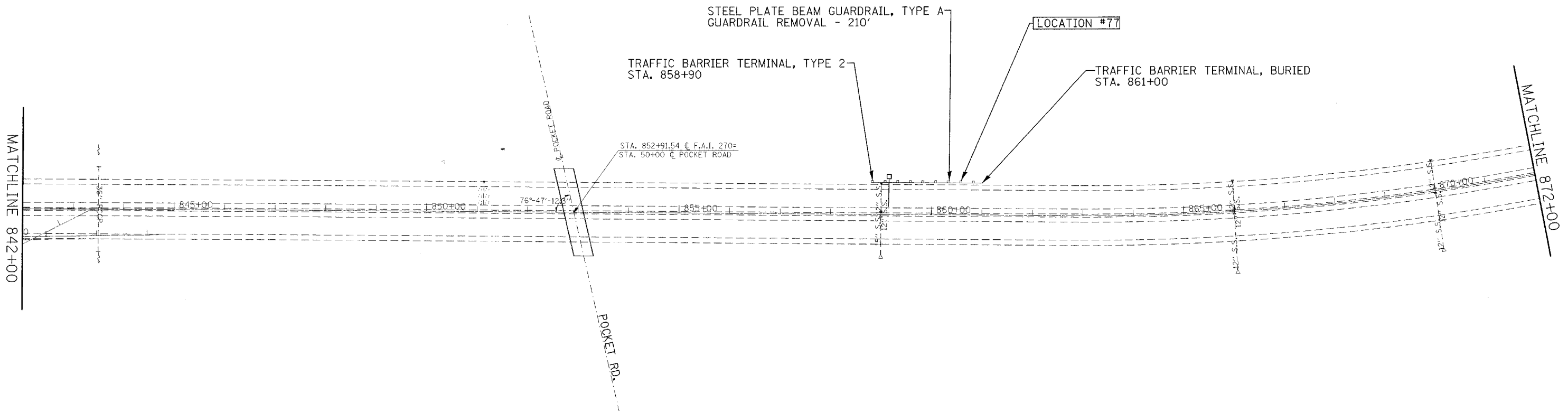
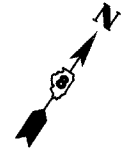
EXISTING/REMOVAL SHEETS			
SCALE:	SHEET NO.	OF SHEETS	STA. TO STA.

F.A.I. RTE.	SECTION	COUNTY	TOTAL SHEETS	SHEET NO.
255	D-8 GUARDRAIL 2008-2	VARIOUS	102	33
CONTRACT NO. 76B48				
FED. ROAD DIST. NO. ILLINOIS FED. AID PROJECT				



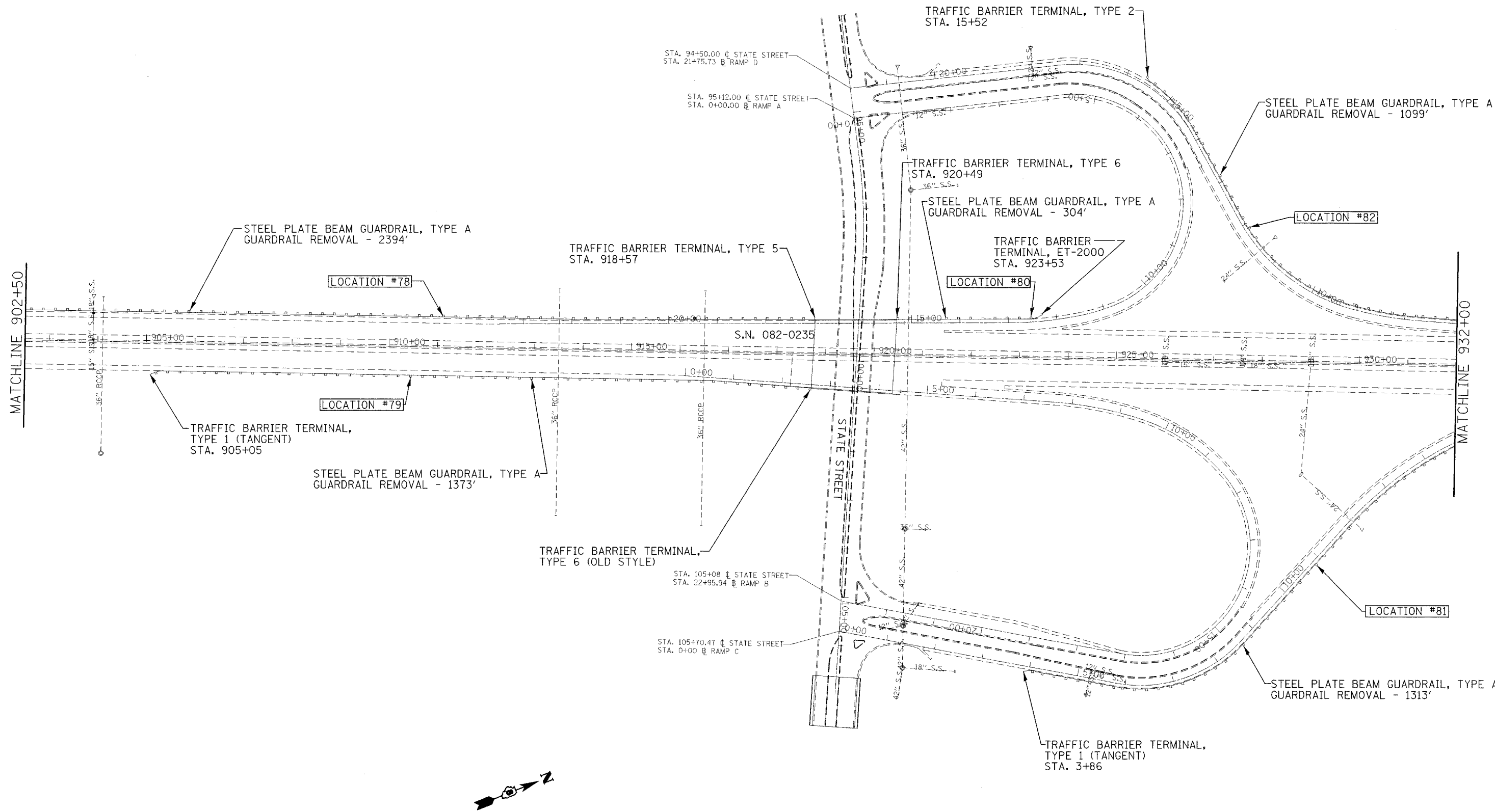
*ALL TRAFFIC BARRIER TERMINALS AND RAIL TYPES ARE SHOWN FOR CONTRACTOR USE AND INFORMATION.

FILE NAME = c:\projects\ed02108\cadd\p1n02108a.dgn	USER NAME = alfordb	DESIGNED -	REVISED -	STATE OF ILLINOIS DEPARTMENT OF TRANSPORTATION	EXISTING/REMOVAL SHEETS				F.A.I. RTE.	SECTION	COUNTY	TOTAL SHEETS	SHEET NO.
	PLOT SCALE = 100,0000 1 / IN.	DRAWN -	REVISED -		255	D-8 GUARDRAIL 2008-2	VARIOUS	102	34				
PLOT DATE = 3/19/2008	CHECKED -	REVISED -	SCALE:		SHEET NO.	OF	SHEETS	STA.	TO STA.	CONTRACT NO. 76B48			
	DATE -	REVISED -					FED. ROAD DIST. NO.	ILLINOIS	FED. AID	PROJECT			



*ALL TRAFFIC BARRIER TERMINALS AND RAIL TYPES ARE SHOWN FOR CONTRACTOR USE AND INFORMATION.

FILE NAME =	USER NAME = aifordb	DESIGNED -	REVISED -	STATE OF ILLINOIS DEPARTMENT OF TRANSPORTATION	EXISTING/REMOVAL SHEETS				F.A.I. RTE.	SECTION	COUNTY	TOTAL SHEETS	SHEET NO.		
c:\projects\ed02108\cadd\pin02108a.dgn		DRAWN -	REVISED -		SCALE:	SHEET NO.	OF	SHEETS	STA.	TO STA.	255	D-8 GUARDRAIL 2008-2	VARIOUS	102	36
		CHECKED -	REVISED -		CONTRACT NO. 76B48										
		DATE -	REVISED -		FED. ROAD DIST. NO. ILLINOIS FED. AID PROJECT										



*ALL TRAFFIC BARRIER TERMINALS AND RAIL TYPES ARE SHOWN FOR CONTRACTOR USE AND INFORMATION.

FILE NAME = c:\projects\ed02100\cadd\pin02100a.dgn	USER NAME = a1fordb	DESIGNED -	REVISED -	STATE OF ILLINOIS DEPARTMENT OF TRANSPORTATION	EXISTING/REMOVAL SHEETS			F.A.I RTE.	SECTION	COUNTY	TOTAL SHEETS	SHEET NO.			
	PLOT SCALE = 100.0000' / 1"	DRAWN -	REVISED -		SCALE:	SHEET NO.	OF	SHEETS	STA.	TO STA.	255	D-8 GUARDRAIL 2008-2	VARIOUS	102	38
	PLOT DATE = 3/19/2008	CHECKED -	REVISED -								CONTRACT NO. 76B48				
		DATE -	REVISED -								FED. ROAD DIST. NO.	ILLINOIS	FED. AID PROJECT		

TRAFFIC BARRIER TERMINAL, TYPE 5
STA. 934+36

TRAFFIC BARRIER TERMINAL,
TYPE 6 (OLD STYLE)
STA. 936+14

STEEL PLATE BEAM GUARDRAIL, TYPE A
GUARDRAIL REMOVAL - 692'

LOCATION #82

LOCATION #84

TRAFFIC BARRIER TERMINAL, TYPE 5
STA. 943+06

MATCHLINE 932+00

MARY BELL
AVE

STA. 935+19.9 @ F.A.I. 270-
STA. 99+93.14 @ SUMMIT AVE.

S.N. 082-0236

S.N. 082-0238

S.N. 082-0237

ST. CLAIR AVE.

TRAFFIC BARRIER TERMINAL,
TYPE 6 (OLD STYLE)

TRAFFIC BARRIER TERMINAL, TYPE 6

STEEL PLATE BEAM GUARDRAIL, TYPE B
GUARDRAIL REMOVAL - 151'

LOCATION #87

TRAFFIC BARRIER TERMINAL,
TYPE 1 (FLARED)

STEEL PLATE BEAM GUARDRAIL, TYPE A
GUARDRAIL REMOVAL - 2035'

LOCATION #81

TRAFFIC BARRIER TERMINAL,
TYPE 6 (OLD STYLE)

LOCATION #83

TRAFFIC BARRIER TERMINAL,
TYPE 6 (OLD STYLE)

STEEL PLATE BEAM GUARDRAIL, TYPE A
GUARDRAIL REMOVAL - 720'

TRAFFIC BARRIER TERMINAL, TYPE 5

TRAFFIC BARRIER TERMINAL, TYPE 5
STA. 1002+02

LOCATION #86

STEEL PLATE BEAM GUARDRAIL, TYPE A
GUARDRAIL REMOVAL - 1698'

LOCATION #85

MATCHLINE 1015+00



*ALL TRAFFIC BARRIER TERMINALS AND RAIL TYPES ARE
SHOWN FOR CONTRACTOR USE AND INFORMATION.

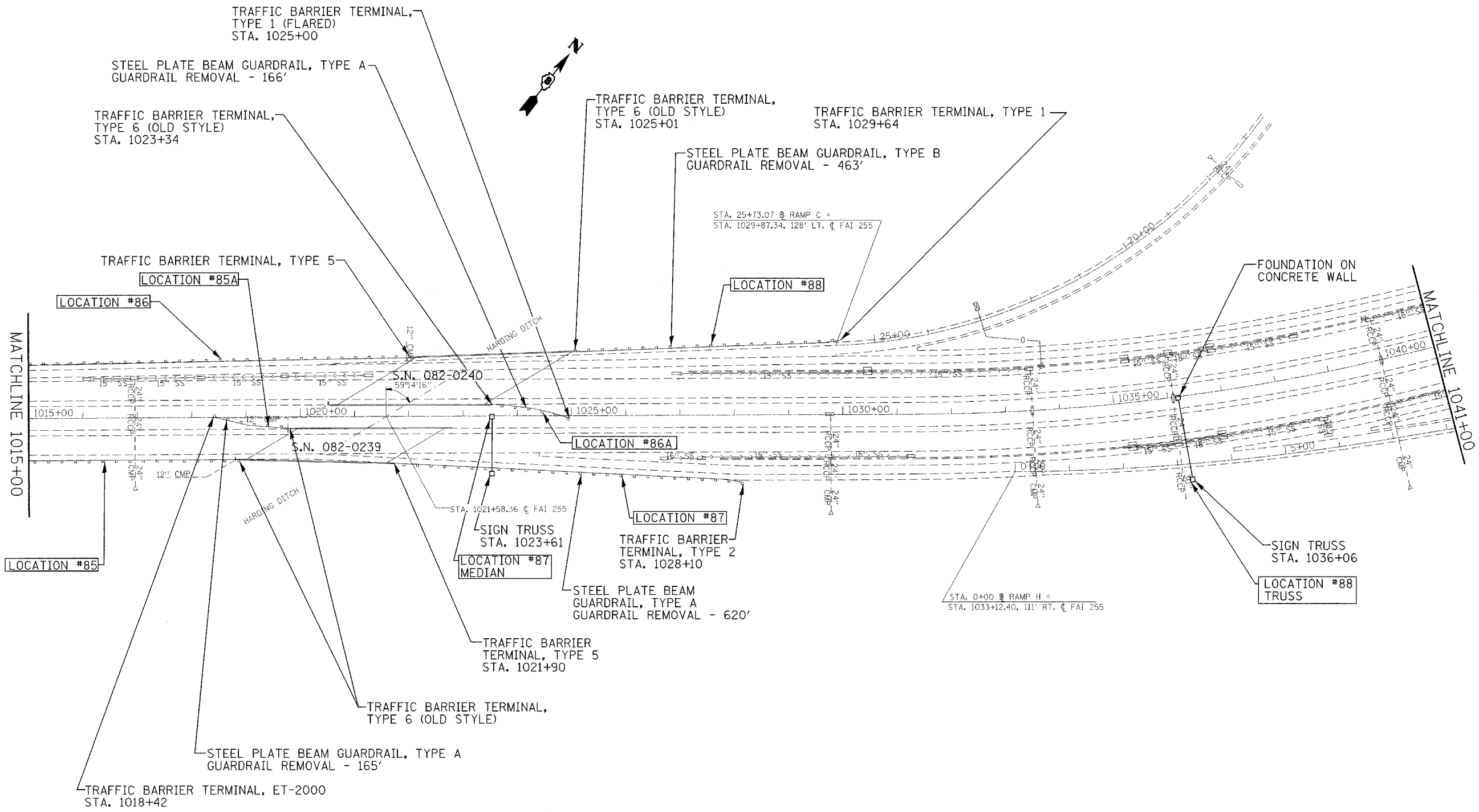
FILE NAME = c:\projects\ad02108\cadd\p1n02108a.dgn	USER NAME = alfordb	DESIGNED - DRAWN -	REVISED - REVISED -
PLOT SCALE = 100.0000' / 1 IN.	CHECKED -	REVISED -	REVISED -
PLOT DATE = 3/19/2008	DATE -	REVISED -	REVISED -

**STATE OF ILLINOIS
DEPARTMENT OF TRANSPORTATION**

EXISTING/REMOVAL SHEETS

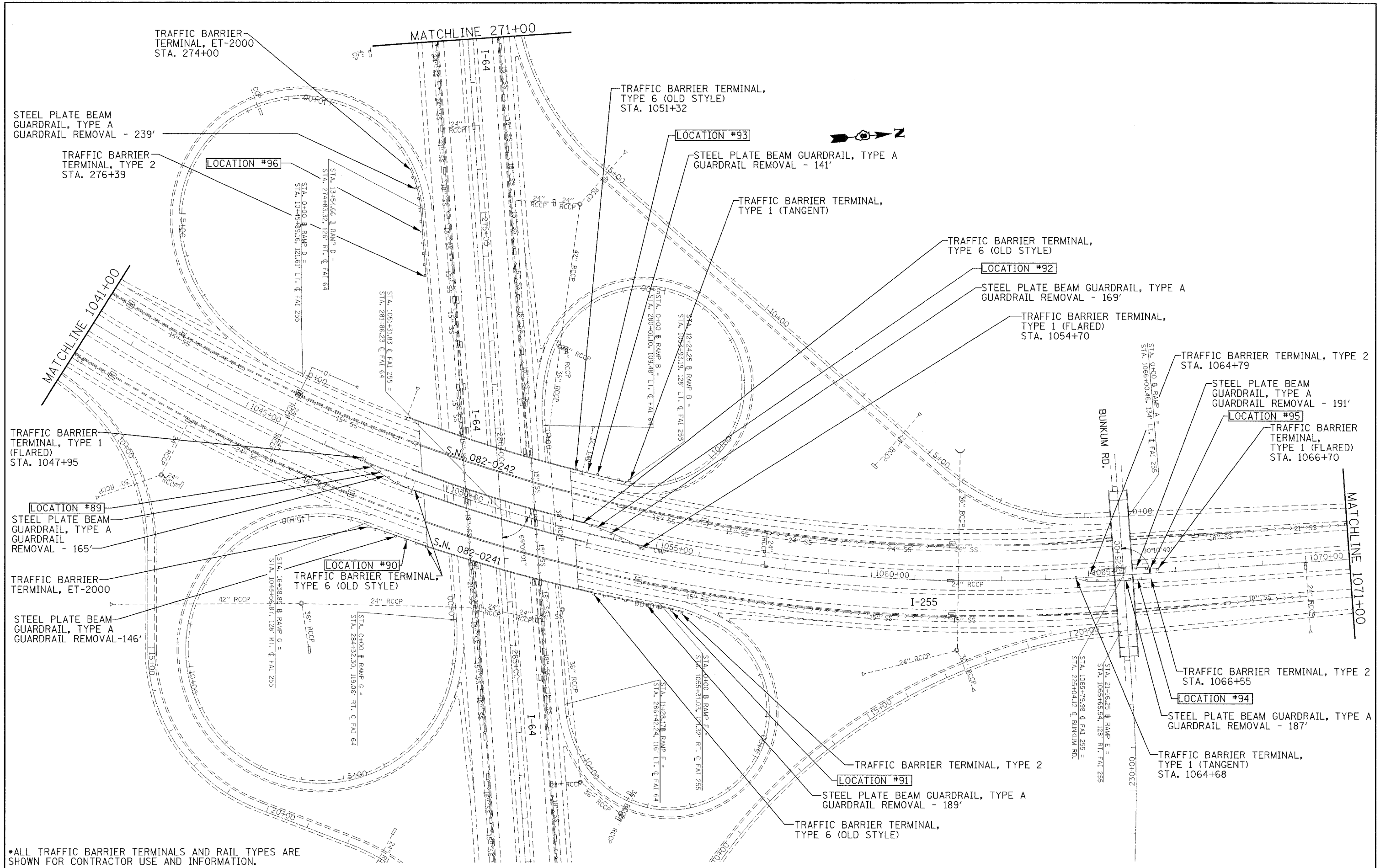
SCALE: SHEET NO. OF SHEETS STA. TO STA.

F.A.I. RTE.	SECTION	COUNTY	TOTAL SHEETS	SHEET NO.
255	D-8 GUARDRAIL 2008-2	VARIOUS	102	39
CONTRACT NO. 76B48				
FED. ROAD DIST. NO. ILLINOIS FED. AID PROJECT				



*ALL TRAFFIC BARRIER TERMINALS AND RAIL TYPES ARE SHOWN FOR CONTRACTOR USE AND INFORMATION.

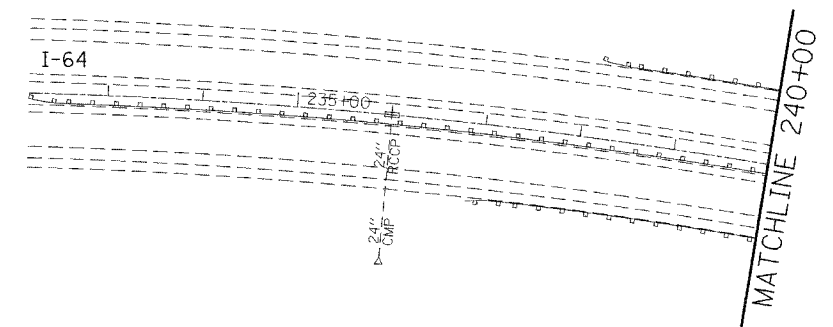
FILE NAME = c:\projects\ed02108\cadd\plan\2108a.dgn	USER NAME = a1forab	DESIGNED -	REVISED -	STATE OF ILLINOIS DEPARTMENT OF TRANSPORTATION	EXISTING/REMOVAL SHEETS				F.A.I RTE.	SECTION	COUNTY	TOTAL SHEETS	SHEET NO.
	PLOT SCALE = 1/8" = 100.0000' / IN.	DRAWN -	REVISED -						255	D-8 GUARDRAIL 2008-2	VARIOUS	102	40
PLOT DATE = 3/19/2008	CHECKED -	REVISED -	REVISED -	SCALE:	SHEET NO.	OF	SHEETS	STA.	TO STA.	CONTRACT NO. 76B48			
	DATE -	REVISED -	REVISED -					FED. ROAD DIST. NO.	ILLINOIS FED. AID PROJECT				



*ALL TRAFFIC BARRIER TERMINALS AND RAIL TYPES ARE SHOWN FOR CONTRACTOR USE AND INFORMATION.

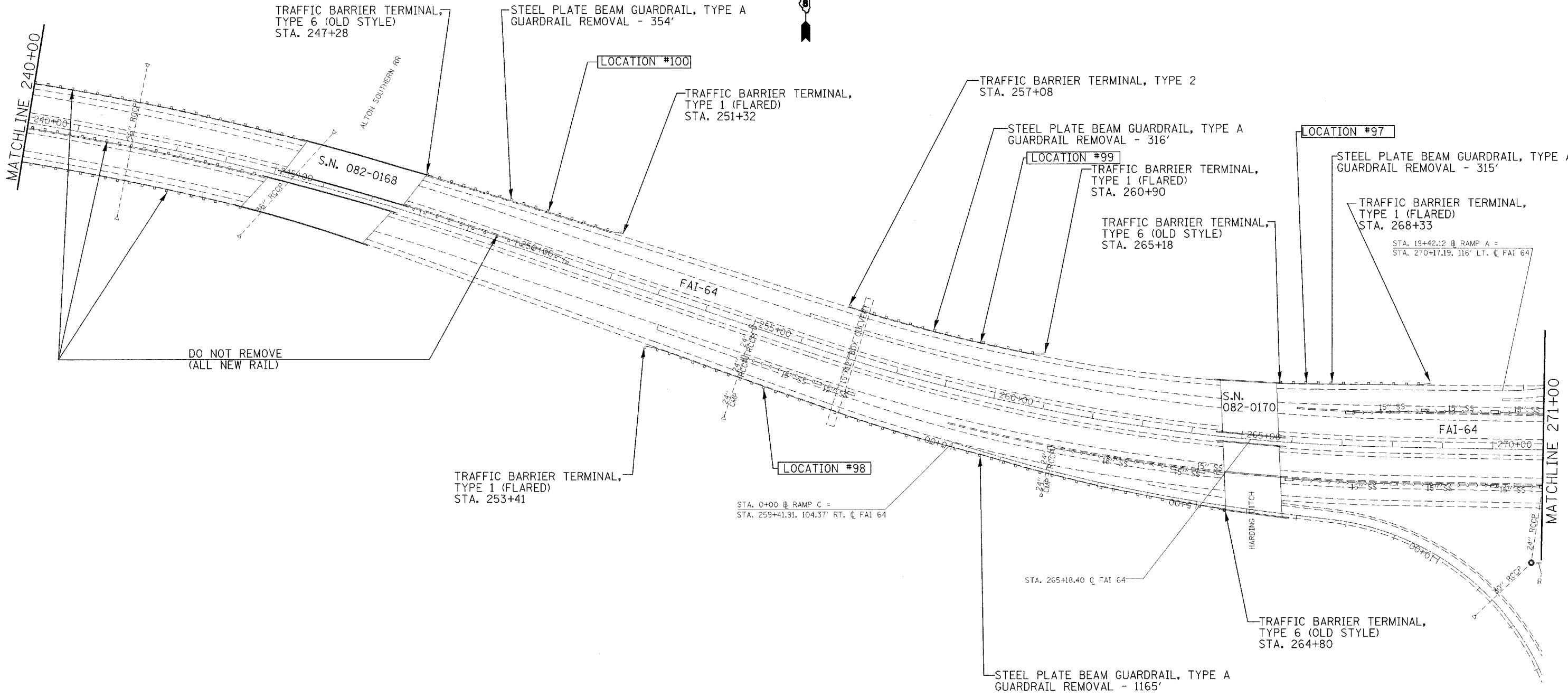
FILE NAME = c:\projects\ed02106\cadd\pin02106a.dgn	USER NAME = alfordb	DESIGNED -	REVISED -	STATE OF ILLINOIS DEPARTMENT OF TRANSPORTATION	EXISTING/REMOVAL SHEETS				F.A.I RTE.	SECTION	COUNTY	TOTAL SHEETS	SHEET NO.		
	PLOT SCALE = 100.0000' / IN.	DRAWN -	REVISED -		SCALE:	SHEET NO.	OF	SHEETS	STA.	TO STA.	255	D-8 GUARDRAIL 2008-2	VARIOUS	102	41
	PLOT DATE = 3/19/2008	CHECKED -	REVISED -												
		DATE	REVISED								FED. ROAD DIST. NO.	ILLINOIS FED. AID PROJECT			

CONTRACT NO. 76B48



*ALL TRAFFIC BARRIER TERMINALS AND RAIL TYPES ARE SHOWN FOR CONTRACTOR USE AND INFORMATION.

FILE NAME = c:\projects\ed02108\cadd\pin02108a.dgn	USER NAME = a1fordb	DESIGNED -	REVISED -	STATE OF ILLINOIS DEPARTMENT OF TRANSPORTATION	EXISTING/REMOVAL SHEETS				F.A.I. RTE.	SECTION	COUNTY	TOTAL SHEETS	SHEET NO.
		DRAWN -	REVISED -						255	D-8 GUARDRAIL 2008-2	VARIOUS	102	42
		PLOT SCALE = 100,0000 ' / IN.	CHECKED -		REVISED -	CONTRACT NO. 76B48							
		PLOT DATE = 3/19/2008	DATE -		REVISED -	SCALE:	SHEET NO.	OF	SHEETS	STA.	TO STA.	FED. ROAD DIST. NO.	ILLINOIS FED. AID PROJECT



*ALL TRAFFIC BARRIER TERMINALS AND RAIL TYPES ARE SHOWN FOR CONTRACTOR USE AND INFORMATION.

FILE NAME = c:\projects\ed02108\cadd\p1n82108a.dgn	USER NAME = a1fordb	DESIGNED -	REVISED -	STATE OF ILLINOIS DEPARTMENT OF TRANSPORTATION	EXISTING/REMOVAL SHEETS				F.A.I. RTE.	SECTION	COUNTY	TOTAL SHEETS	SHEET NO.
	PLOT SCALE = 100.0000' / IN.	DRAWN -	REVISED -						255	D-8 GUARDRAIL 2008-2	VARIOUS	102	43
PLOT DATE = 3/19/2008	CHECKED -	DATE -	REVISED -	SCALE: SHEET NO. OF SHEETS STA. TO STA.				CONTRACT NO. 76B48					
								FED. ROAD DIST. NO. ILLINOIS FED. AID PROJECT					



TRAFFIC BARRIER TERMINAL, TYPE 2
STA. 1083+74

STEEL PLATE BEAM GUARDRAIL, TYPE A
GUARDRAIL REMOVAL - 214'

LOCATION #101

TRAFFIC BARRIER TERMINAL,
TYPE 1 (FLARED)
STA. 1085+88

SIGN TRUSS
STA. 1083+83

LOCATION #101
MEDIAN

MATCHLINE 1071+00

MATCHLINE 1101+00

*ALL TRAFFIC BARRIER TERMINALS AND RAIL TYPES ARE
SHOWN FOR CONTRACTOR USE AND INFORMATION.

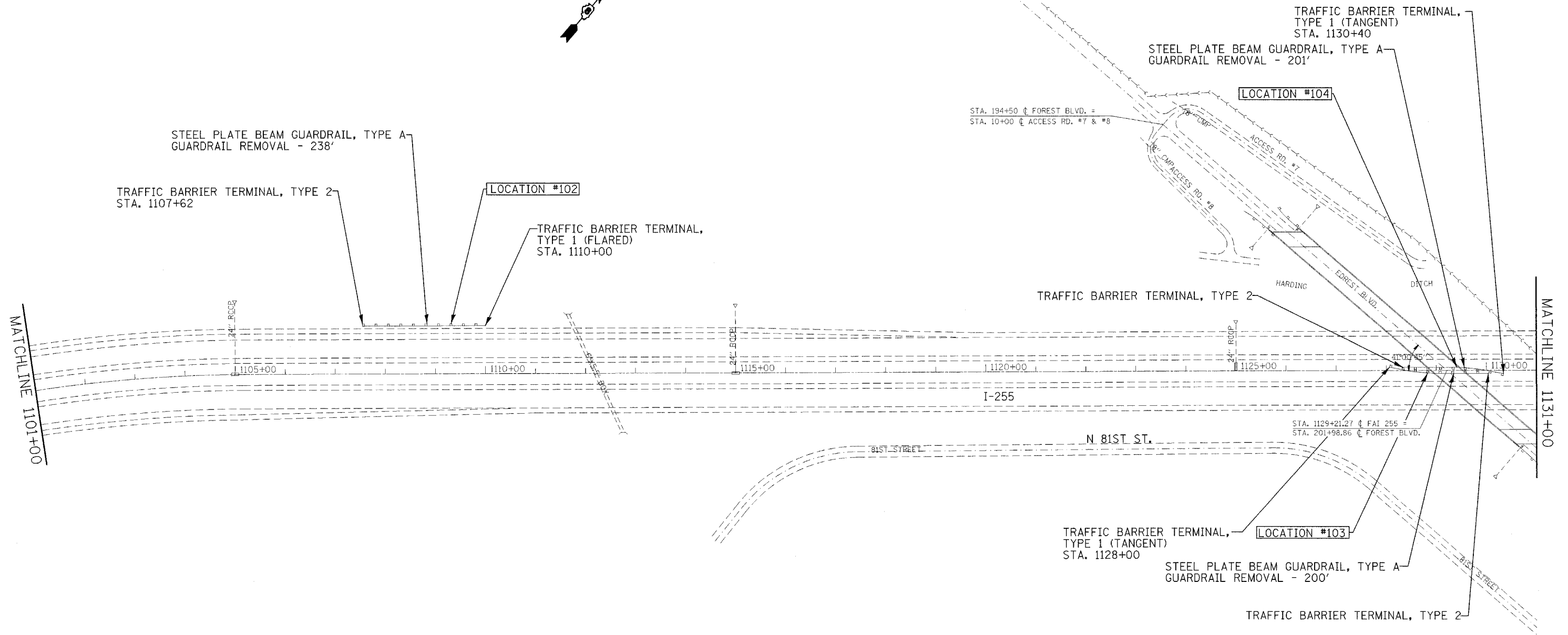
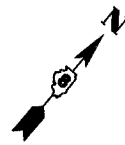
FILE NAME = c:\projects\ed02108\cadd\p1n02108a.dgn	USER NAME = aifordb	DESIGNED -	REVISED -
		DRAWN -	REVISED -
	PLOT SCALE = 100.0000' / IN.	CHECKED -	REVISED -
	PLOT DATE = 3/19/2008	DATE -	REVISED -

**STATE OF ILLINOIS
DEPARTMENT OF TRANSPORTATION**

EXISTING/REMOVAL SHEETS

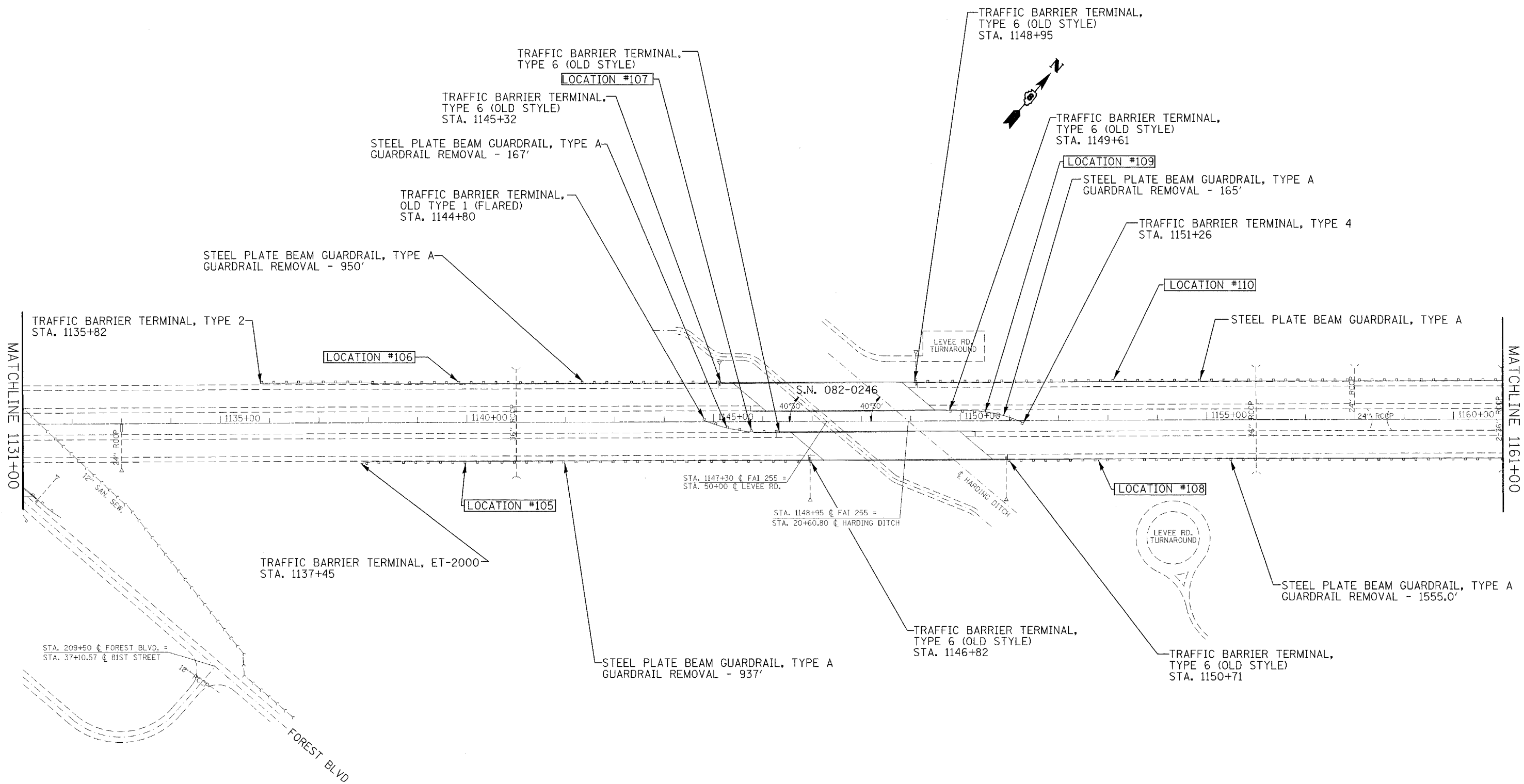
SCALE: SHEET NO. OF SHEETS STA. TO STA.

F.A.I RTE.	SECTION	COUNTY	TOTAL SHEETS	SHEET NO.
255	D-8 GUARDRAIL 2008-2	VARIOUS	102	44
FED. ROAD DIST. NO. ILLINOIS FED. AID PROJECT			CONTRACT NO. 76B48	



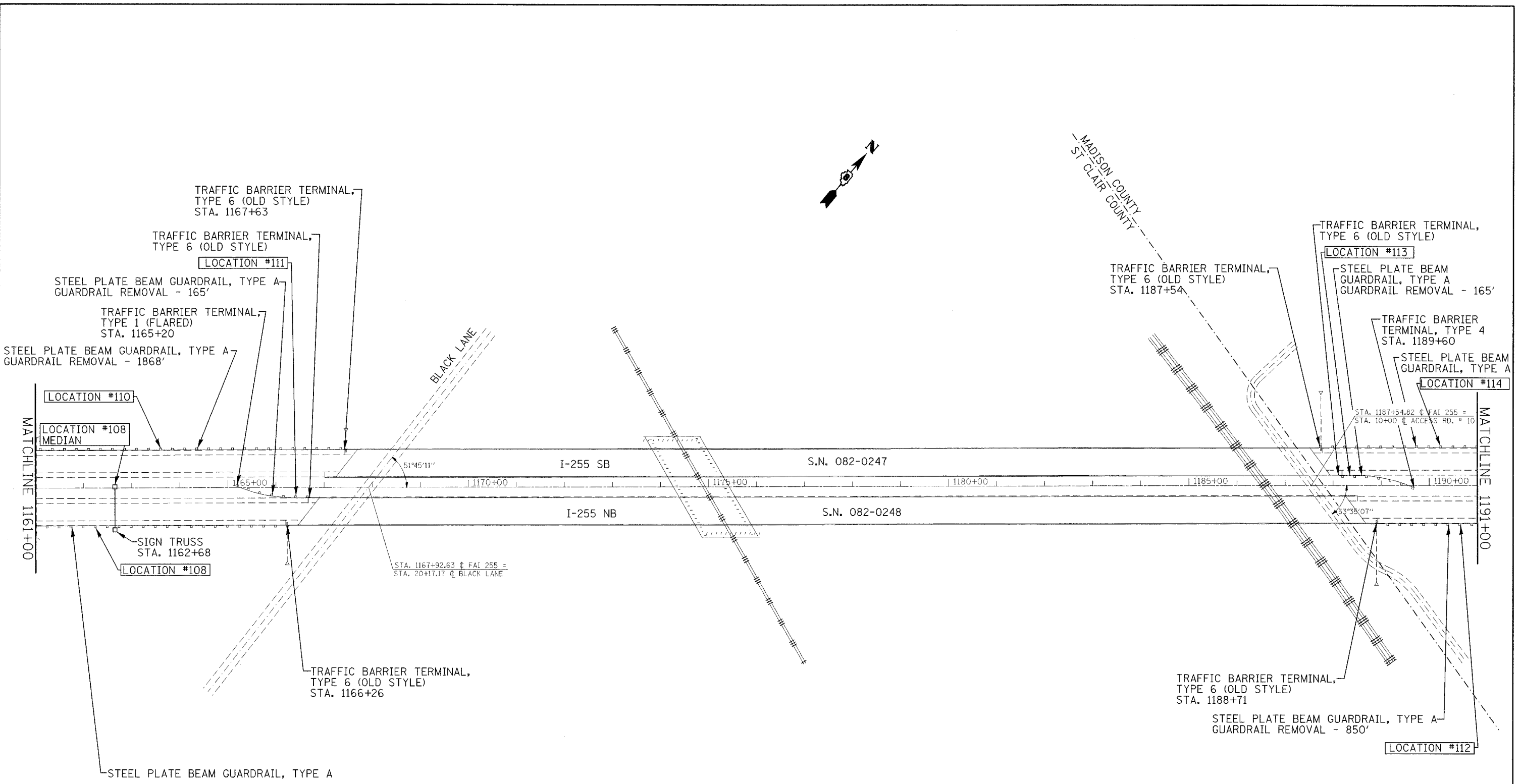
*ALL TRAFFIC BARRIER TERMINALS AND RAIL TYPES ARE SHOWN FOR CONTRACTOR USE AND INFORMATION.

FILE NAME = c:\projects\ed02100\cadd\pin02100a.dgn	USER NAME = alfordb	DESIGNED - DRAWN -	REVISED - REVISED -	STATE OF ILLINOIS DEPARTMENT OF TRANSPORTATION	EXISTING/REMOVAL SHEETS			F.A.I. RTE. 255	SECTION D-8 GUARDRAIL 2008-2	COUNTY VARIOUS	TOTAL SHEETS 102	SHEET NO. 45	
PLOT SCALE = 100.0000' / IN.		CHECKED -	REVISED -		SCALE:	SHEET NO.	OF SHEETS	STA.	TO STA.	CONTRACT NO. 76B48			
PLOT DATE = 3/19/2008		DATE -	REVISED -		FED. ROAD DIST. NO. ILLINOIS FED. AID PROJECT								




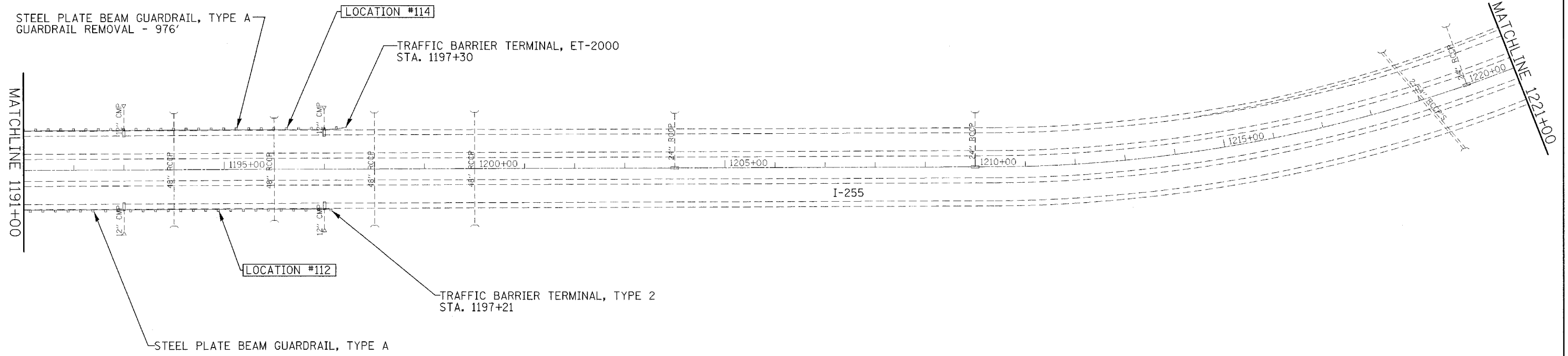
*ALL TRAFFIC BARRIER TERMINALS AND RAIL TYPES ARE SHOWN FOR CONTRACTOR USE AND INFORMATION.

FILE NAME = c:\projects\ed02108\cadd\plr02108a.dgn	USER NAME = alfordb	DESIGNED -	REVISED -	STATE OF ILLINOIS DEPARTMENT OF TRANSPORTATION	EXISTING/REMOVAL SHEETS			F.A.I RTE.	SECTION	COUNTY	TOTAL SHEETS	SHEET NO.
	PLOT SCALE = 100,0000' / IN.	DRAWN -	REVISED -					255	D-8 GUARDRAIL 2008-2	VARIOUS	102	46
	PLOT DATE = 3/19/2008	CHECKED -	REVISED -		SCALE: SHEET NO. OF SHEETS STA. TO STA.			CONTRACT NO. 76B48				
		DATE -	REVISED -					FED. ROAD DIST. NO. ILLINOIS FED. AID PROJECT				



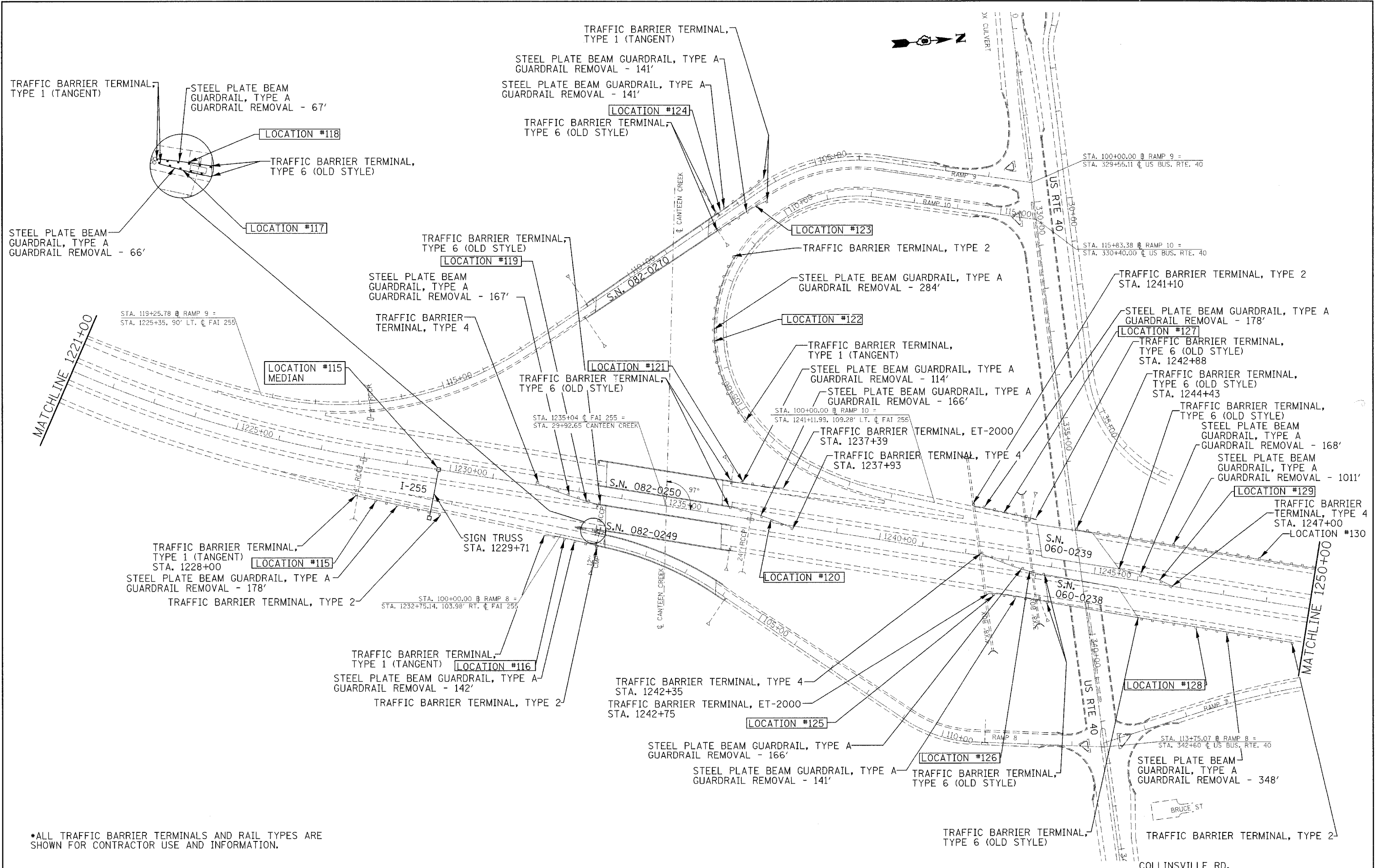
*ALL TRAFFIC BARRIER TERMINALS AND RAIL TYPES ARE SHOWN FOR CONTRACTOR USE AND INFORMATION.

FILE NAME = c:\projects\ed02108\cadd\pin02108a.dgn	USER NAME = alfordb	DESIGNED -	REVISED -	STATE OF ILLINOIS DEPARTMENT OF TRANSPORTATION	EXISTING/REMOVAL SHEETS				F.A.I RTE.	SECTION	COUNTY	TOTAL SHEETS	SHEET NO.		
	PLOT SCALE = 100.0000' / IN.	DRAWN -	REVISED -		SCALE:	SHEET NO.	OF	SHEETS	STA.	TO STA.	255	D-8 GUARDRAIL 2008-2	VARIOUS	102	47
	PLOT DATE = 3/19/2009	CHECKED -	REVISED -						CONTRACT NO. 76B48						
		DATE -	REVISED -						FED. ROAD DIST. NO. ILLINOIS FED. AID PROJECT						



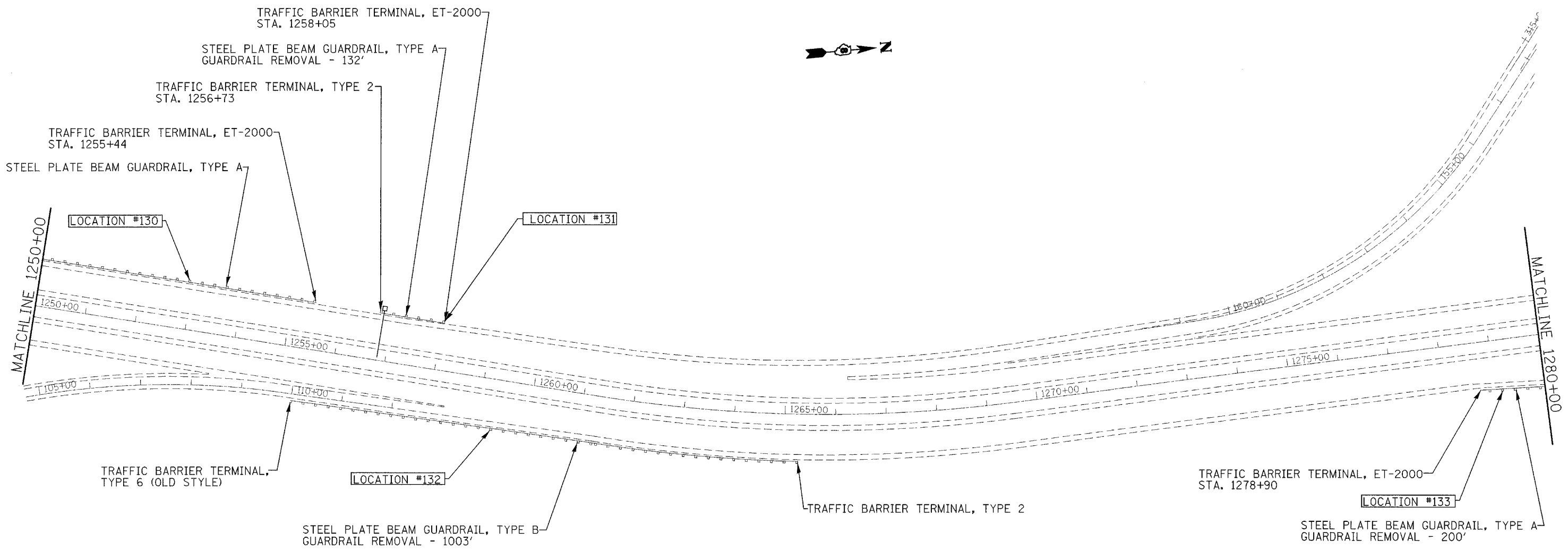
*ALL TRAFFIC BARRIER TERMINALS AND RAIL TYPES ARE SHOWN FOR CONTRACTOR USE AND INFORMATION.

FILE NAME = c:\projects\ed2108\cadd\pln02108a.dgn	USER NAME = alfordb	DESIGNED -	REVISED -	STATE OF ILLINOIS DEPARTMENT OF TRANSPORTATION	EXISTING/REMOVAL SHEETS				F.A.I. RTE.	SECTION	COUNTY	TOTAL SHEETS	SHEET NO.		
	PLOT SCALE = 100.0000' / IN.	DRAWN -	REVISED -		SCALE:	SHEET NO.	OF	SHEETS	STA.	TO STA.	255	D-8 GUARDRAIL 2008-2	VARIOUS	102	48
	PLOT DATE = 3/19/2008	CHECKED -	REVISED -						CONTRACT NO. 76B48						
	DATE -	REVISED -						FED. ROAD DIST. NO. ILLINOIS FED. AID PROJECT							



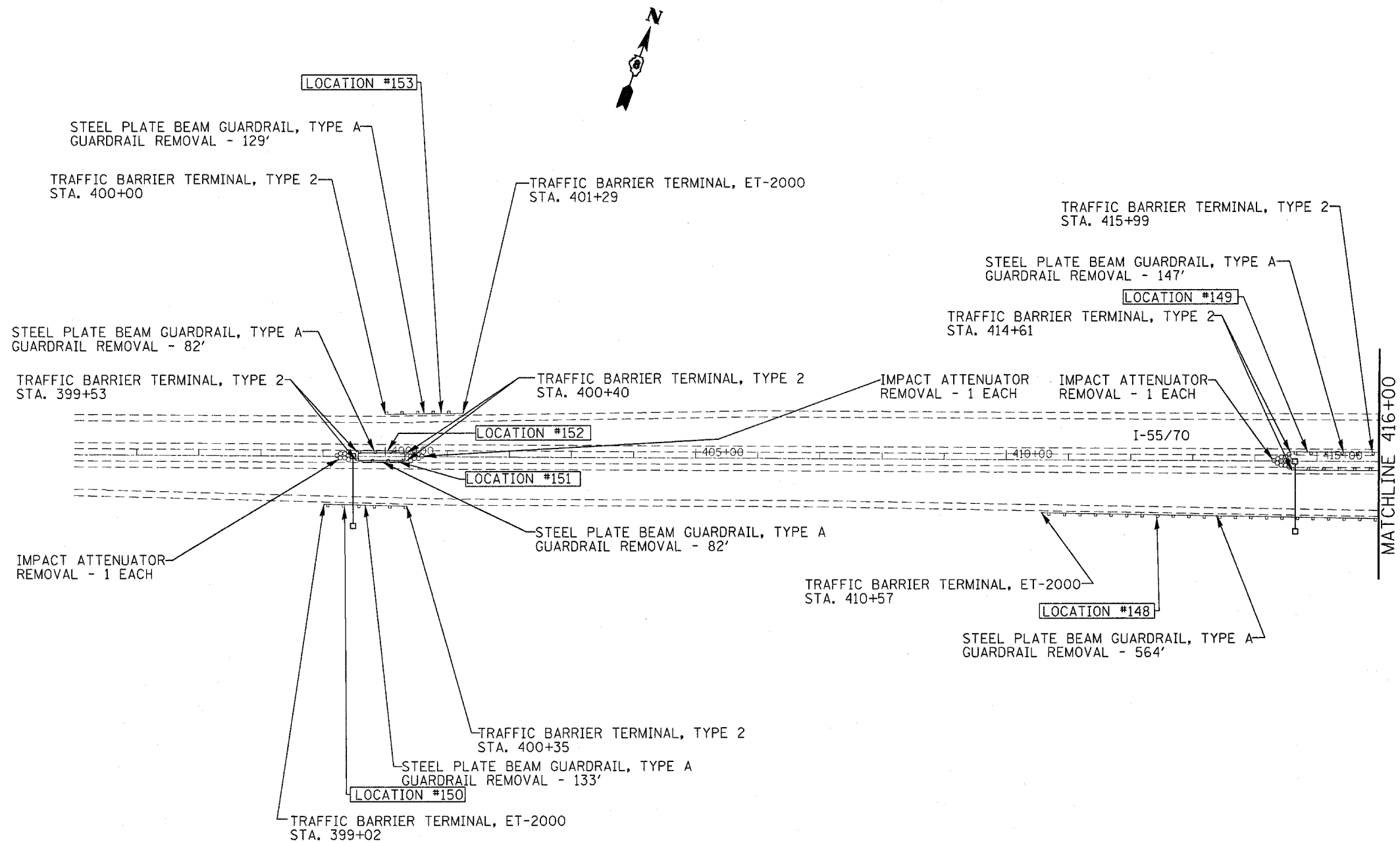
*ALL TRAFFIC BARRIER TERMINALS AND RAIL TYPES ARE SHOWN FOR CONTRACTOR USE AND INFORMATION.

FILE NAME = c:\projects\ed02108\cadd\p1n02108a.dgn	USER NAME = elfordb	DESIGNED - DRAWN -	REVISED - REVISED -	STATE OF ILLINOIS DEPARTMENT OF TRANSPORTATION	EXISTING/REMOVAL SHEETS			F.A.I. RTE. 255	SECTION D-8 GUARDRAIL 2008-2	COUNTY VARIOUS	TOTAL SHEETS 102	SHEET NO. 49
PLOT SCALE = 1/8" = 100.0000' / IN.	CHECKED -	REVISED -	REVISED -		SCALE:	SHEET NO.	OF	SHEETS	STA.	TO STA.	FED. ROAD DIST. NO.	ILLINOIS FED. AID PROJECT
PLOT DATE = 3/19/2008	DATE -	REVISED -	REVISED -									
CONTRACT NO. 76B48												



*ALL TRAFFIC BARRIER TERMINALS AND RAIL TYPES ARE SHOWN FOR CONTRACTOR USE AND INFORMATION.

FILE NAME = c:\projects\ved02108\cadd\pin02108a.dgn	USER NAME = alfordb	DESIGNED - DRAWN -	REVISED - REVISED -	STATE OF ILLINOIS DEPARTMENT OF TRANSPORTATION	EXISTING/REMOVAL SHEETS				F.A.I RTE. 255	SECTION D-8 GUARDRAIL 2008-2	COUNTY VARIOUS	TOTAL SHEETS 102	SHEET NO. 50
	PLOT SCALE = 100.0000' / IN.	CHECKED -	REVISED -		SCALE:	SHEET NO.	OF	SHEETS	STA.	TO STA.	CONTRACT NO. 76B48		
	PLOT DATE = 3/19/2008	DATE -	REVISED -		FED. ROAD DIST. NO. ILLINOIS FED. AID PROJECT								



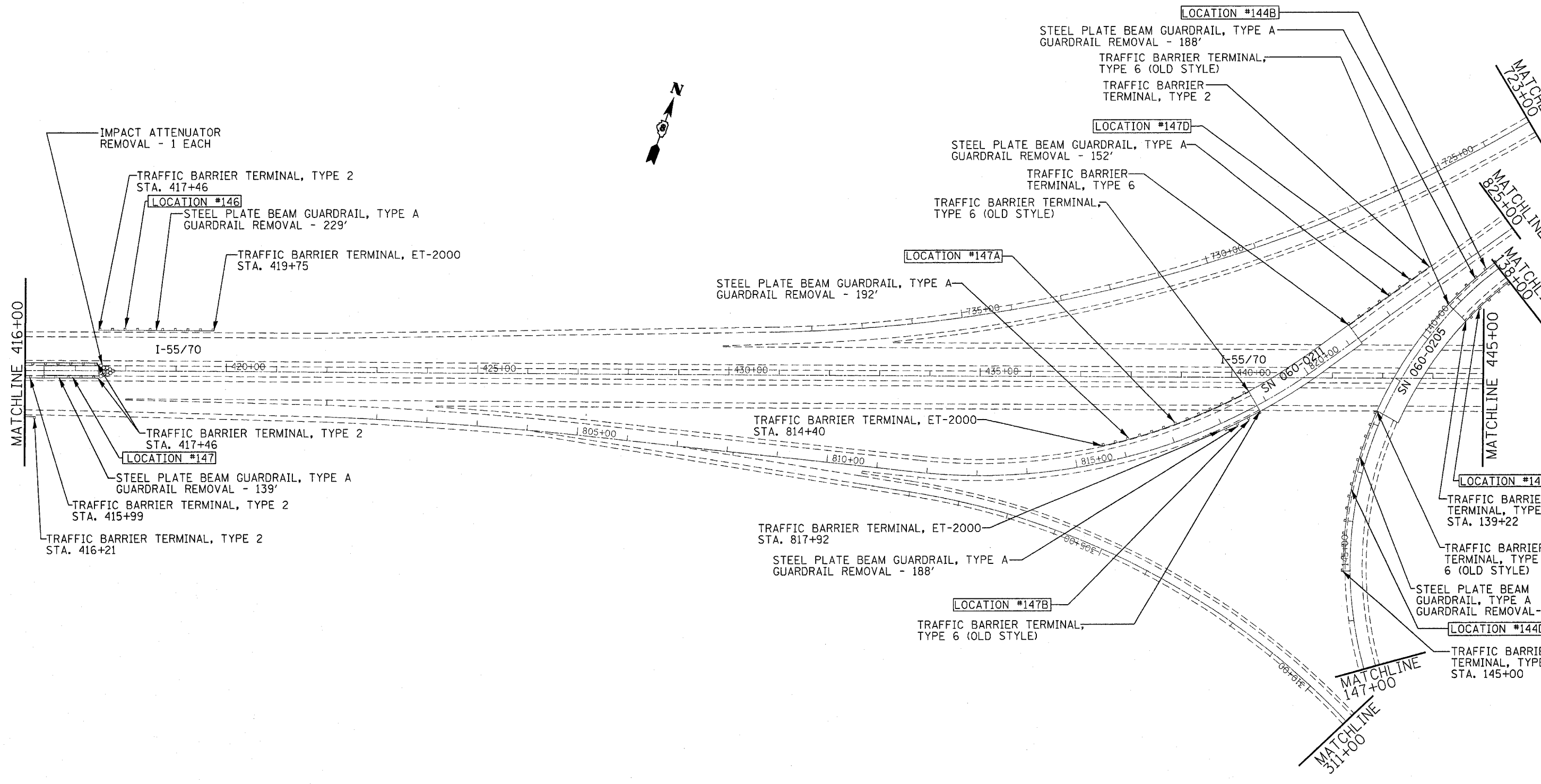
*ALL TRAFFIC BARRIER TERMINALS AND RAIL TYPES ARE SHOWN FOR CONTRACTOR USE AND INFORMATION.

FILE NAME =	USER NAME = a1fordb	DESIGNED -	REVISED -
ct:\projects\ad2188\oaddd\p1n2188a.dgn		DRAWN -	REVISED -
	PLOT SCALE = 100.0000 // IN.	CHECKED -	REVISED -
	PLOT DATE = 4/7/2008	DATE -	REVISED -

**STATE OF ILLINOIS
DEPARTMENT OF TRANSPORTATION**

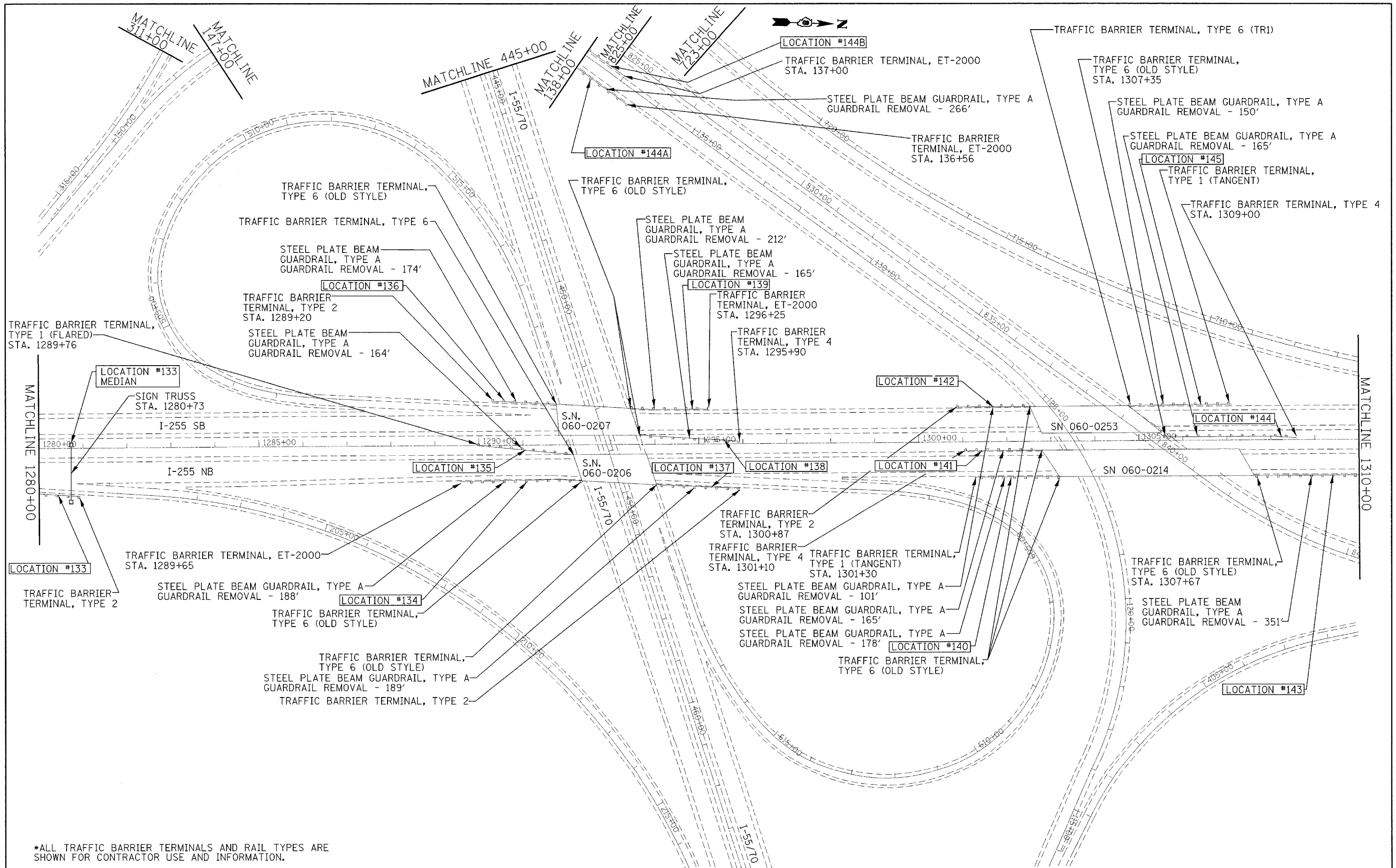
EXISTING/REMOVAL SHEETS			
SCALE:	SHEET NO.	OF SHEETS	STA. TO STA.

F.A.I. RTE.	SECTION	COUNTY	TOTAL SHEETS	SHEET NO.
255	D-8 GUARDRAIL 2008-2	VARIOUS	102	51
CONTRACT NO. 76B48			ILLINOIS FED. AID PROJECT	



*ALL TRAFFIC BARRIER TERMINALS AND RAIL TYPES ARE SHOWN FOR CONTRACTOR USE AND INFORMATION.

FILE NAME = c:\projects\ed02108\cadd\p1n02108a.dgn	USER NAME = alfordb	DESIGNED -	REVISED -	STATE OF ILLINOIS DEPARTMENT OF TRANSPORTATION	EXISTING/REMOVAL SHEETS				F.A.I RTE.	SECTION	COUNTY	TOTAL SHEETS	SHEE NO.		
	PLOT SCALE = 100.0000 ' / IN.	DRAWN -	REVISED -		SCALE:	SHEET NO.	OF	SHEETS	STA.	TO STA.	255	D-8 GUARDRAIL 2008-2	VARIOUS	102	52
	PLOT DATE = 4/7/2008	CHECKED -	REVISED -								CONTRACT NO. 76B48				
		DATE -	REVISED -								FED. ROAD DIST. NO.	ILLINOIS FED. AID PROJECT			

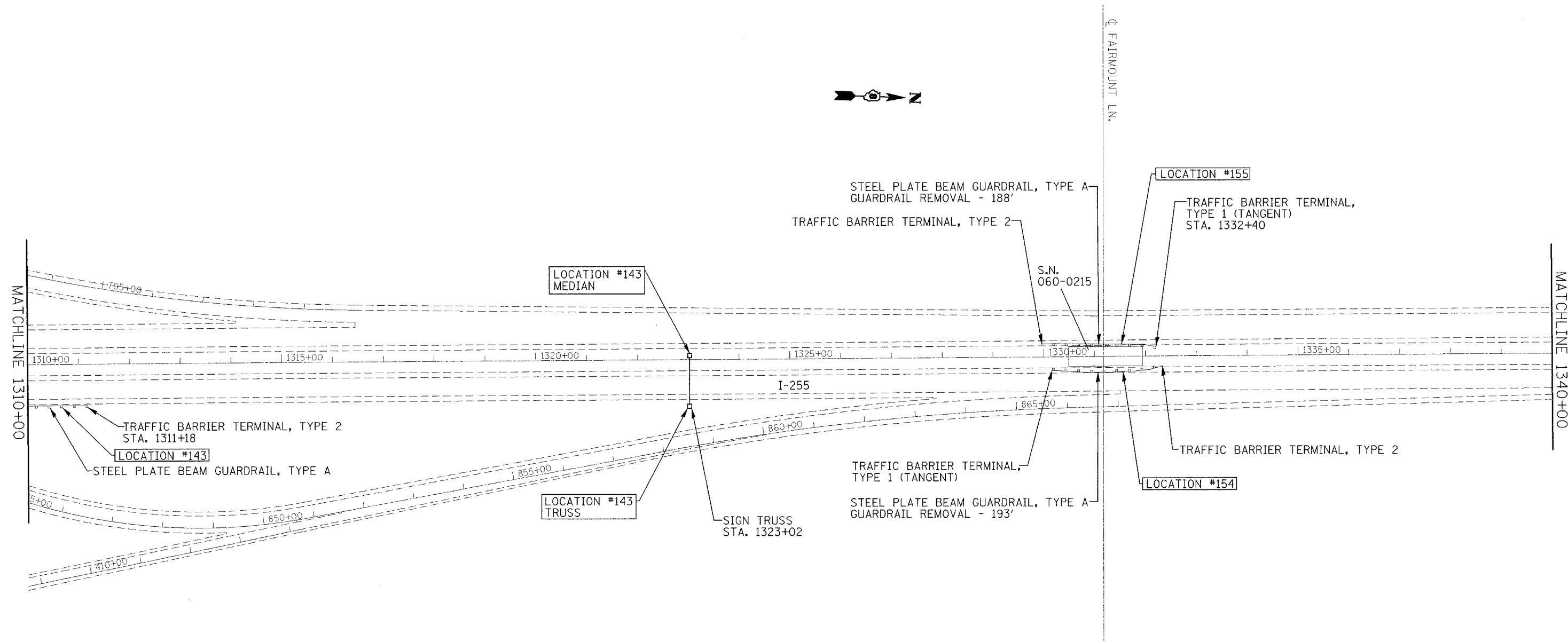


*ALL TRAFFIC BARRIER TERMINALS AND RAIL TYPES ARE SHOWN FOR CONTRACTOR USE AND INFORMATION.

FILE NAME =	USER NAME = alfordb	DESIGNED -	REVISED -	STATE OF ILLINOIS DEPARTMENT OF TRANSPORTATION	EXISTING/REMOVAL SHEETS			F.A.I. RTE.	SECTION	COUNTY	TOTAL SHEETS	SHEET NO.
ct:\proj\joc\ta\ed\2109\cadd\p1n02109a.dgn		DRAWN -	REVISED -					255	D-8 GUARDRAIL 2008-2	VARIOUS	102	53
		CHECKED -	REVISED -					CONTRACT NO. 76B48				
		DATE -	REVISED -					SCALE:	SHEET NO.	OF SHEETS	STA.	TO STA.

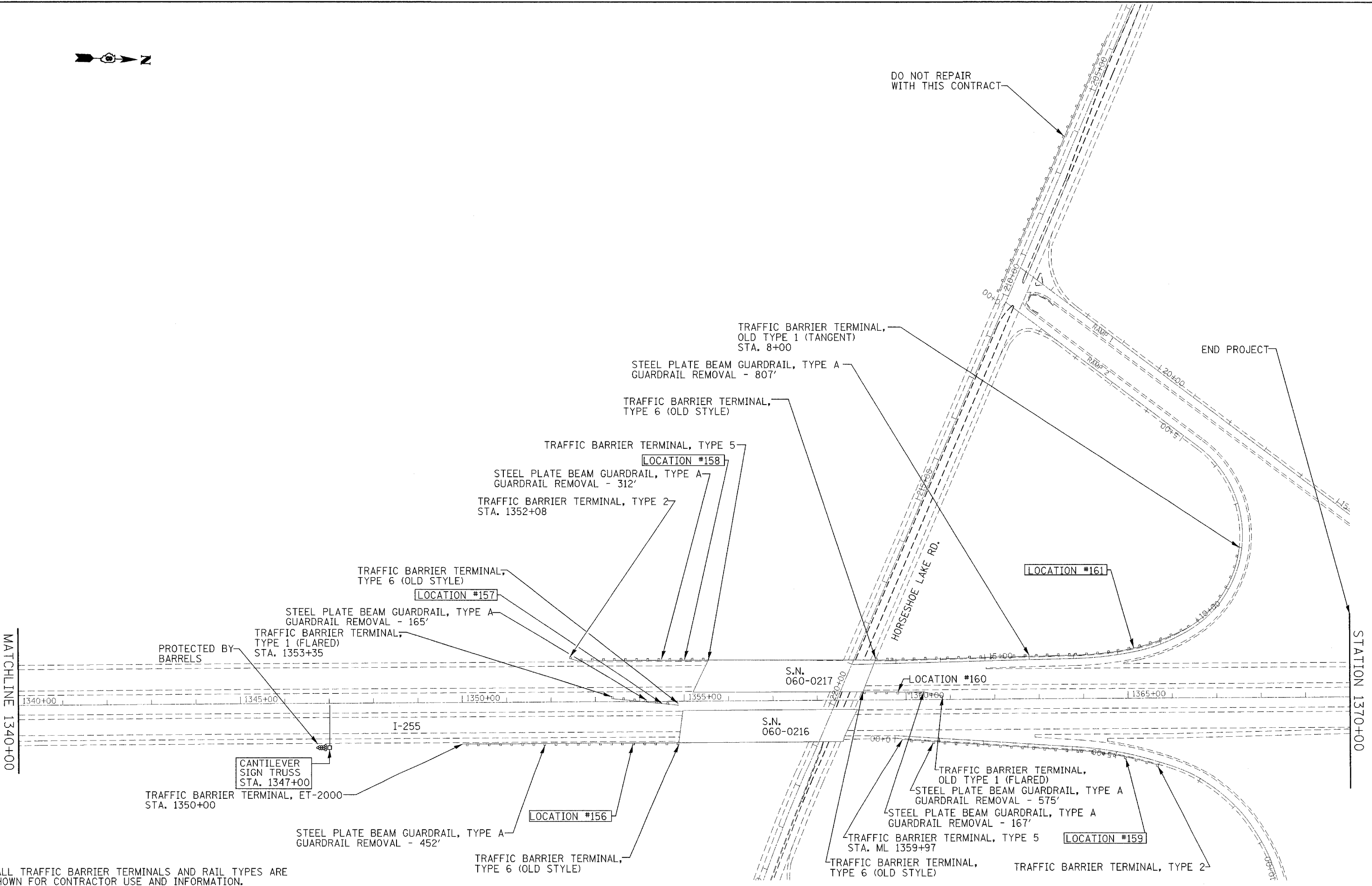


FAIRMOUNT LN.



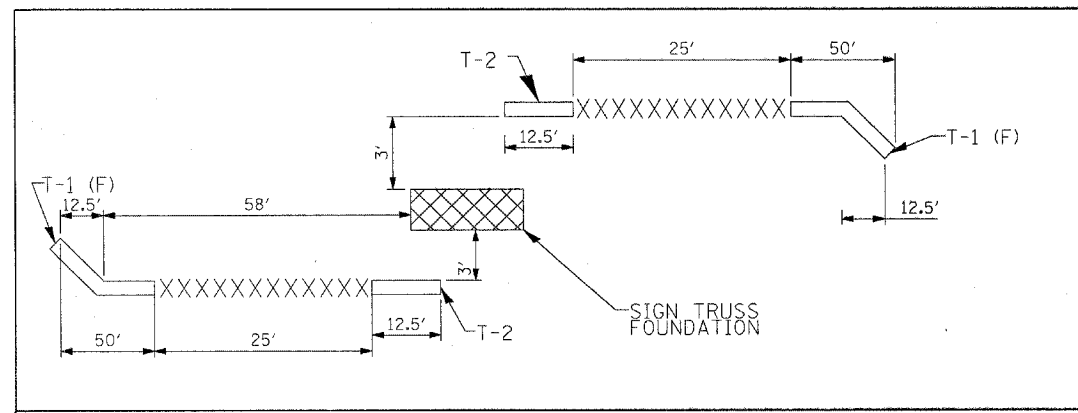
*ALL TRAFFIC BARRIER TERMINALS AND RAIL TYPES ARE SHOWN FOR CONTRACTOR USE AND INFORMATION.

FILE NAME = e:\projects\ed02108\cadd\p1n02108a.dgn	USER NAME = a1fordb	DESIGNED -	REVISED -	STATE OF ILLINOIS DEPARTMENT OF TRANSPORTATION	EXISTING/REMOVAL SHEETS			F.A.I RTE.	SECTION	COUNTY	TOTAL SHEETS	SHEET NO.
	PLOT SCALE = 100.0000' / IN.	DRAWN -	REVISED -					255	D-8 GUARDRAIL 2008-2	VARIOUS	102	54
PLOT DATE = 3/19/2008	CHECKED -	REVISED -	SCALE:		SHEET NO.	OF	SHEETS	STA.	TO STA.	CONTRACT NO. 76B48		
	DATE	REVISED				FED. ROAD DIST. NO.	ILLINOIS FED. AID PROJECT					

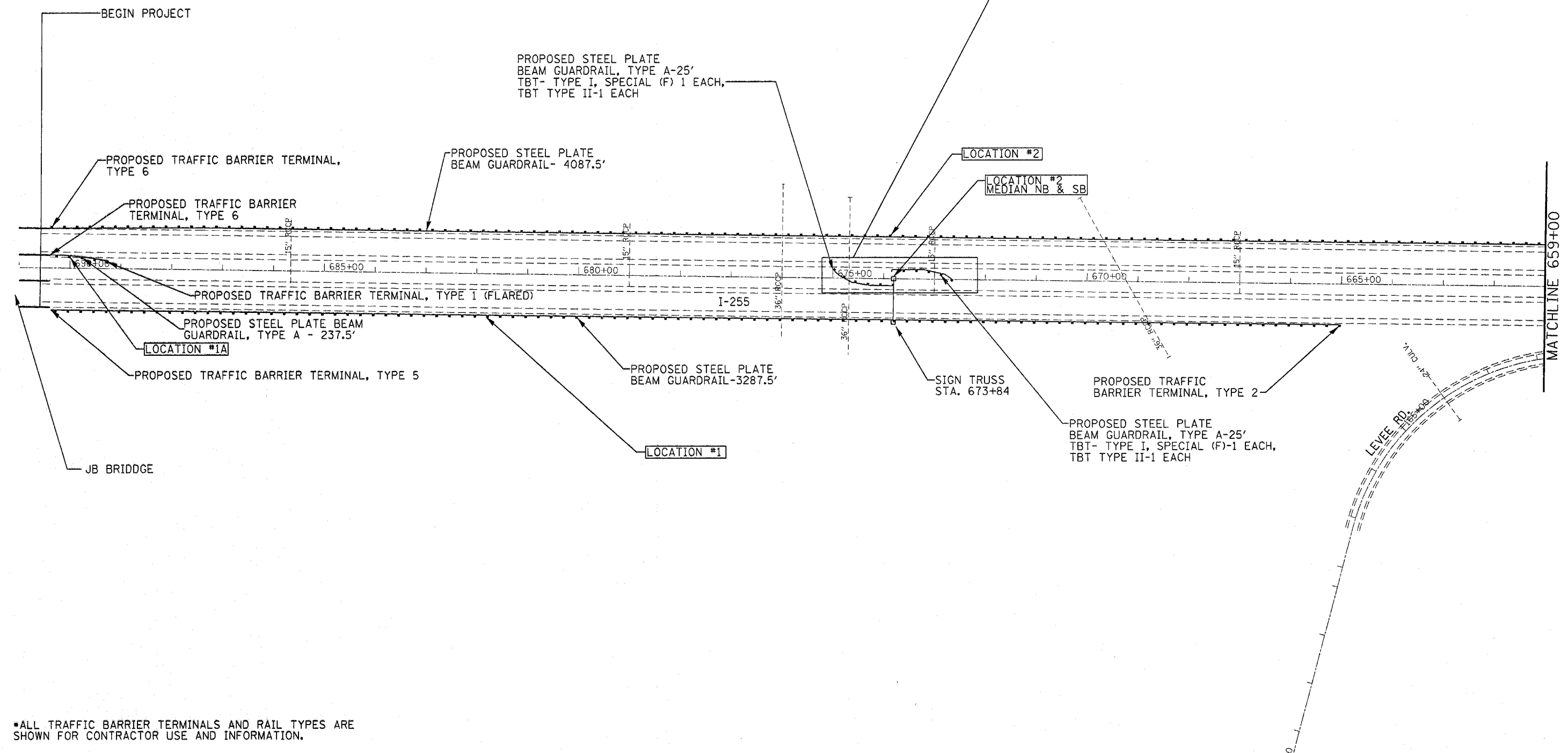


*ALL TRAFFIC BARRIER TERMINALS AND RAIL TYPES ARE SHOWN FOR CONTRACTOR USE AND INFORMATION.

FILE NAME = c:\projects\ed2108\cadd\pin02108a.dgn	USER NAME = e1forab	DESIGNED -	REVISED -	STATE OF ILLINOIS DEPARTMENT OF TRANSPORTATION	EXISTING/REMOVAL SHEETS				F.A.I. RTE.	SECTION	COUNTY	TOTAL SHEETS	SHEET NO.
	PLOT SCALE = 100.0000' / 1" IN.	CHECKED -	REVISED -						255	D-8 GUARDRAIL 2008-2	VARIOUS	102	55
PLOT DATE = 3/19/2008	DATE -	REVISED -	REVISED -	SCALE: SHEET NO. OF SHEETS STA. TO STA.				CONTRACT NO. 76B48					
								FED. ROAD DIST. NO. ILLINOIS FED. AID PROJECT					

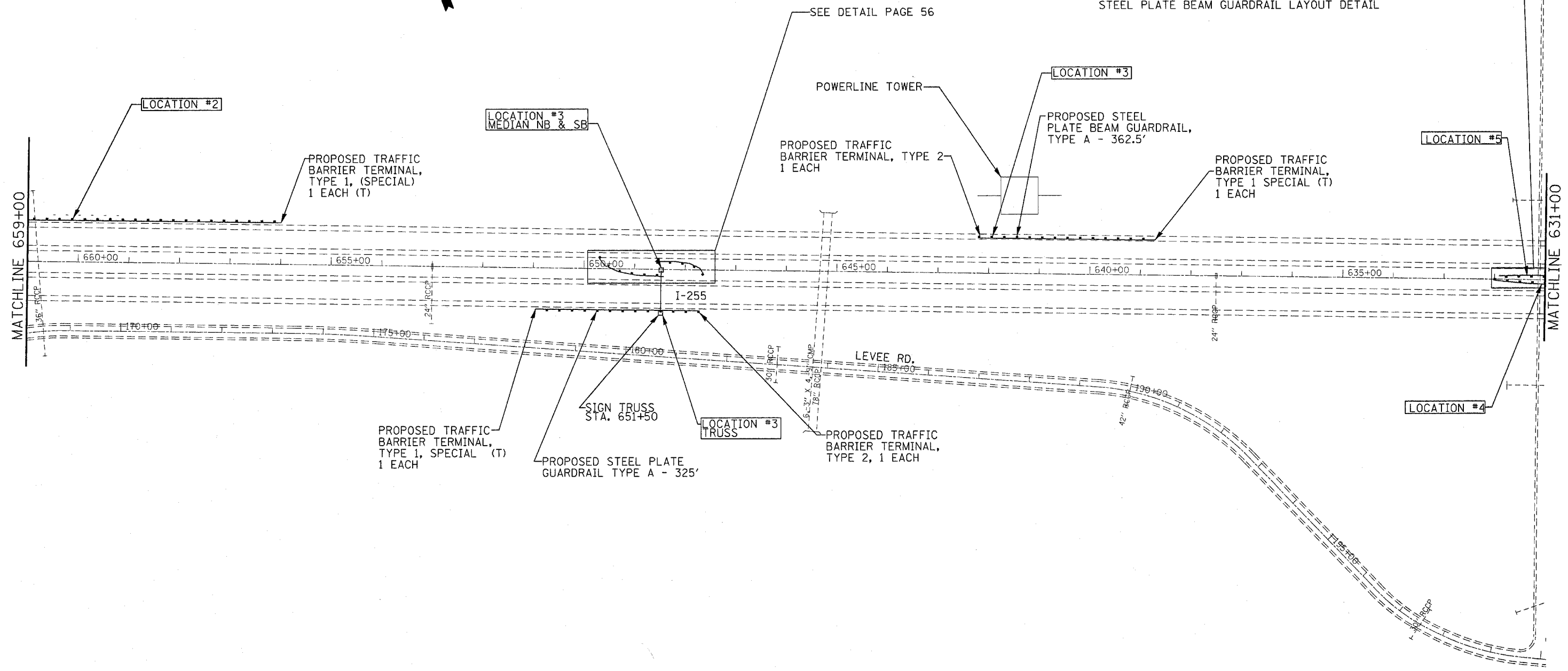
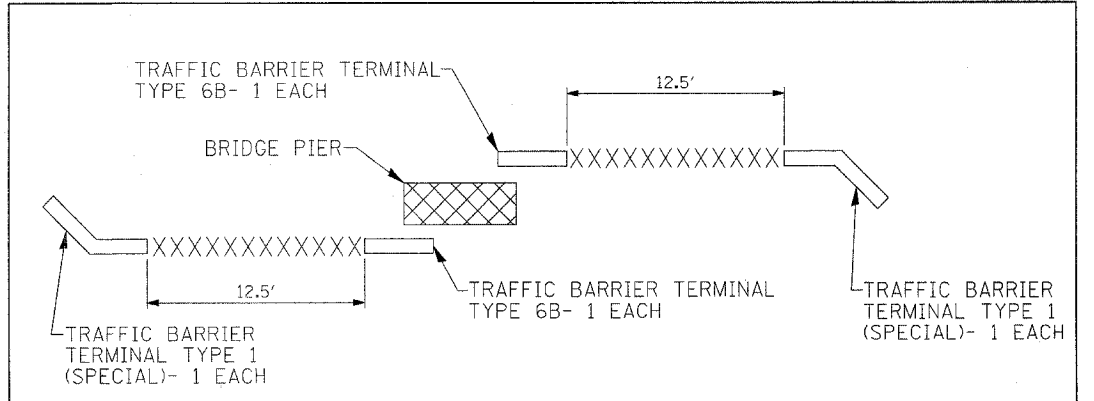


STEEL PLATE BEAM GUARDRAIL LAYOUT DETAIL



*ALL TRAFFIC BARRIER TERMINALS AND RAIL TYPES ARE SHOWN FOR CONTRACTOR USE AND INFORMATION.

FILE NAME = c:\projects\ed02108\oads\p\in02108b.dgn	USER NAME = oiford	DESIGNED -	REVISED -	STATE OF ILLINOIS DEPARTMENT OF TRANSPORTATION	PROPOSED GUARDRAIL REPLACEMENT PLAN SHEETS				F.A.I. RTE.	SECTION	COUNTY	TOTAL SHEETS	SHEE NO.		
	PLOT SCALE = 100.0000' / IN.	DRAWN -	REVISED -		SCALE:	SHEET NO.	OF	SHEETS	STA.	TO STA.	255	D-8 GUARDRAIL 2008-2	VARIOUS	102	56
	PLOT DATE = 4/15/2008	CHECKED -	REVISED -												
		DATE -	REVISED -												
											CONTRACT NO. 76B48				
											ILLINOIS FED. AID PROJECT				



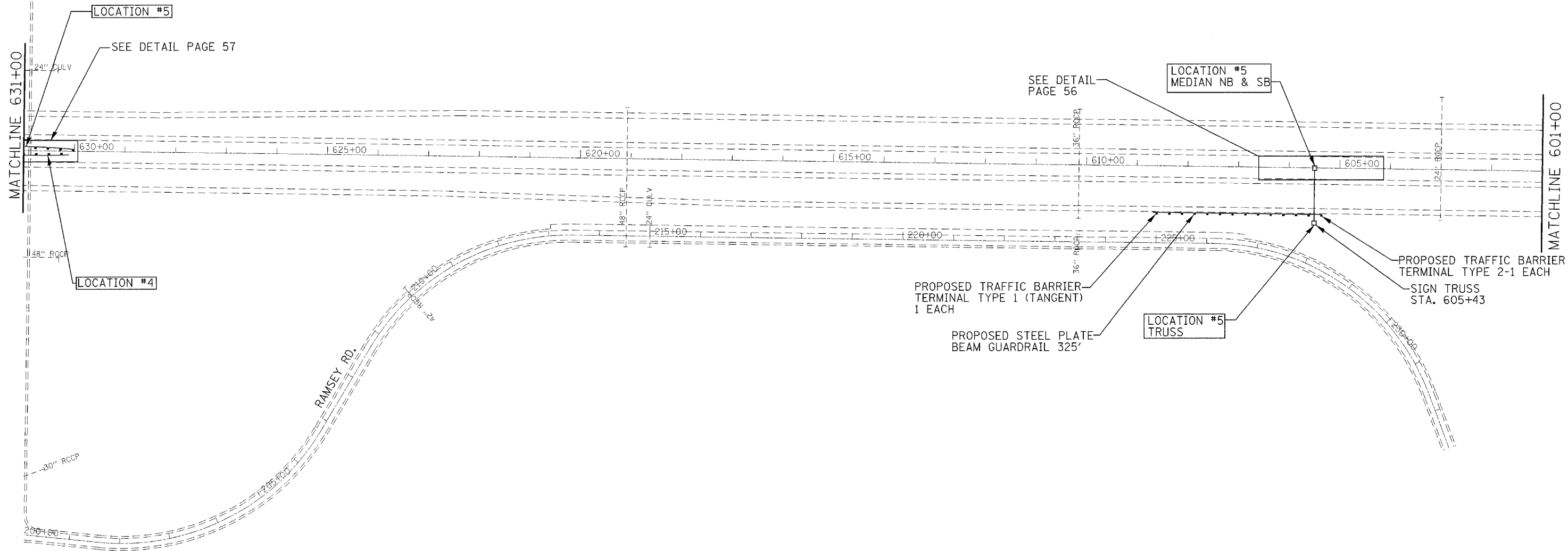
•ALL TRAFFIC BARRIER TERMINALS AND RAIL TYPES ARE SHOWN FOR CONTRACTOR USE AND INFORMATION.

FILE NAME = c:\projects\ed\2108\cadd\pin\2108b.dgn	USER NAME = eiford	DESIGNED -	REVISED -
		DRAWN -	REVISED -
	PLOT SCALE = 100.0000' / IN.	CHECKED -	REVISED -
	PLOT DATE = 4/7/2008	DATE -	REVISED -

**STATE OF ILLINOIS
DEPARTMENT OF TRANSPORTATION**

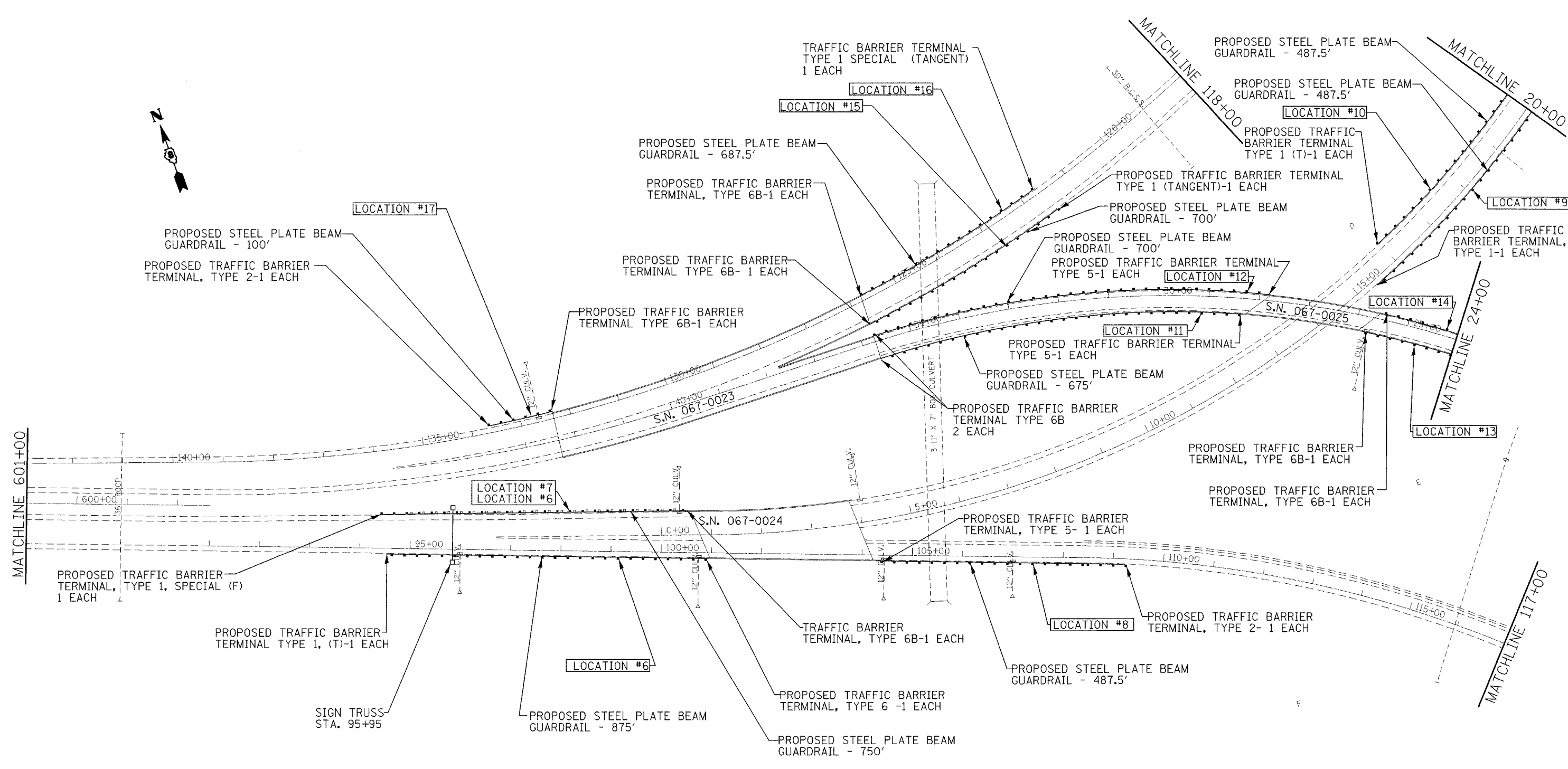
PROPOSED GUARDRAIL REPLACEMENT PLAN SHEETS				
SCALE:	SHEET NO.	OF SHEETS	STA.	TO STA.

F.A.I. RTE. 255	SECTION D-8 GUARDRAIL 2008-2	COUNTY VARIOUS	TOTAL SHEETS 102	SHEET NO. 57
CONTRACT NO. 76B48				
ILLINOIS FED. AID PROJECT				



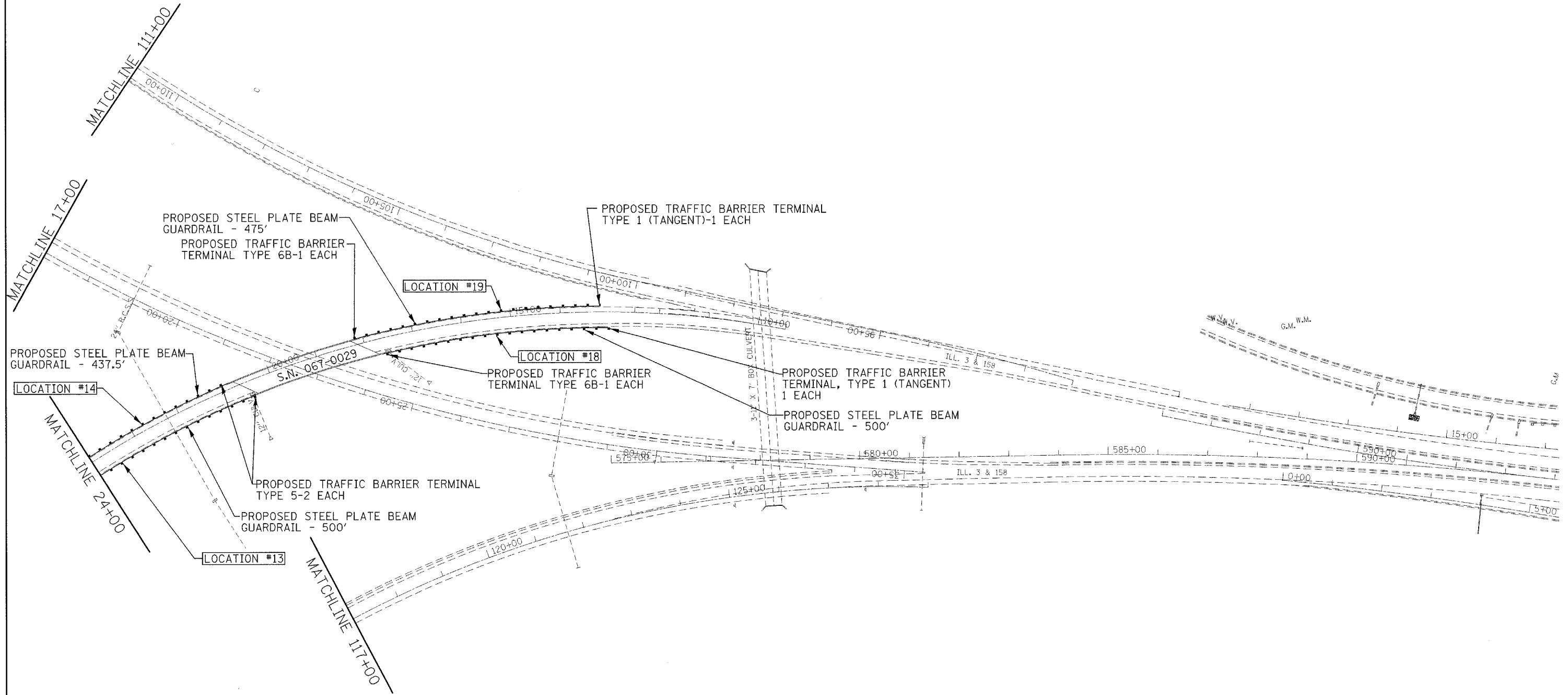
*ALL TRAFFIC BARRIER TERMINALS AND RAIL TYPES ARE SHOWN FOR CONTRACTOR USE AND INFORMATION.

FILE NAME = c:\projects\ed02108\cedd\p1n02108b.dgn	USER NAME = elfordb	DESIGNED -	REVISED -	STATE OF ILLINOIS DEPARTMENT OF TRANSPORTATION	PROPOSED GUARDRAIL REPLACEMENT PLAN SHEETS				F.A.I. RTE. 255	SECTION D-8 GUARDRAIL 2008-2	COUNTY VARIOUS	TOTAL SHEETS 102	SHEET NO. 58
PLOT SCALE = 100.0000 / IN.		CHECKED -	REVISED -		SCALE:	SHEET NO.	OF SHEETS	STA.	TO STA.	CONTRACT NO. 76B48			
PLOT DATE = 3/19/2008		DATE -	REVISED -		FED. ROAD DIST. NO. ILLINOIS FED. AID PROJECT								



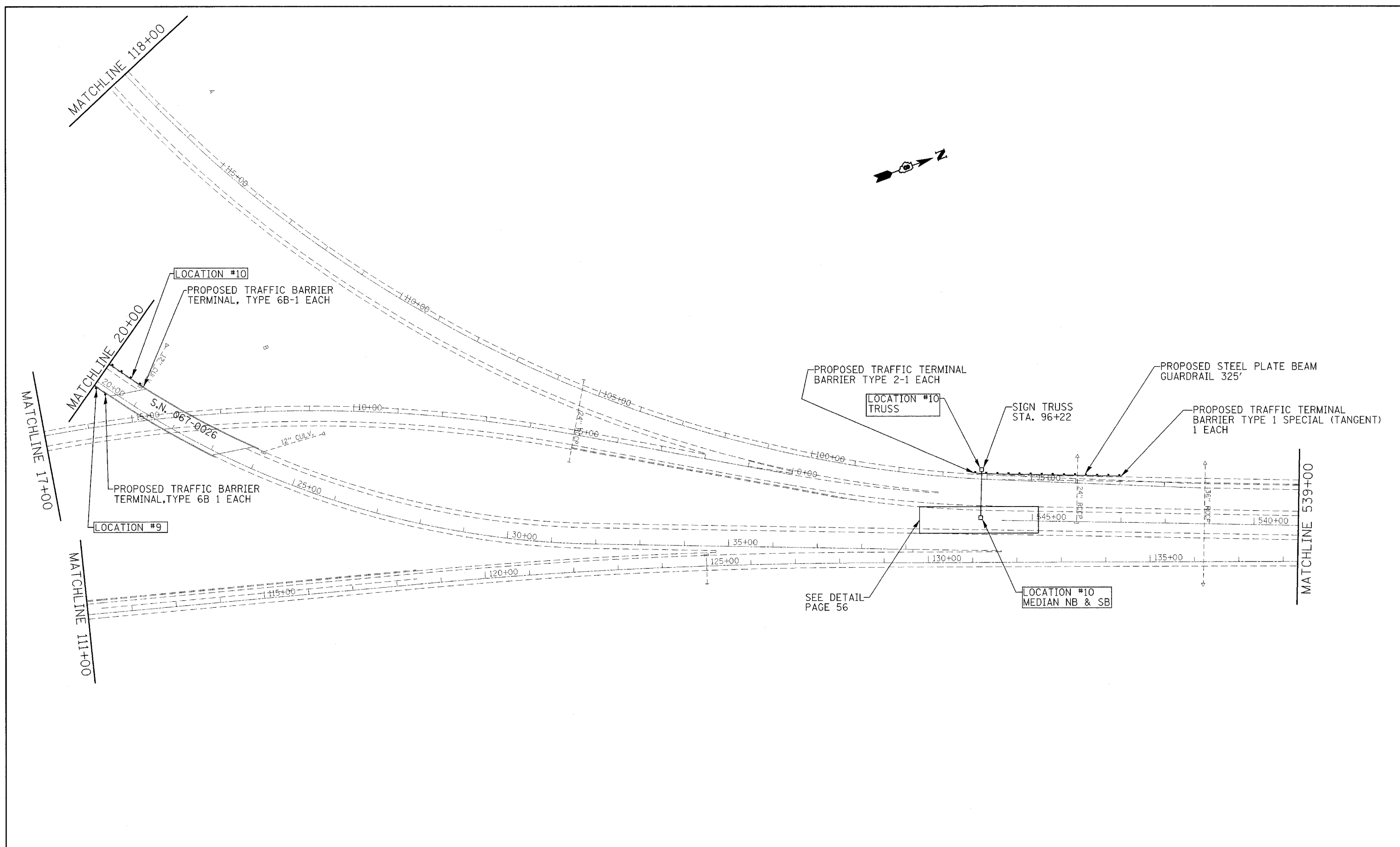
*ALL TRAFFIC BARRIER TERMINALS AND RAIL TYPES ARE SHOWN FOR CONTRACTOR USE AND INFORMATION.

FILE NAME = c:\projects\ved02108\cadd\p1n02108b.dgn	USER NAME = a1fordb	DESIGNED -	REVISED -	STATE OF ILLINOIS DEPARTMENT OF TRANSPORTATION	PROPOSED GUARDRAIL REPLACEMENT PLAN SHEETS				F.A.I RTE.	SECTION	COUNTY	TOTAL SHEETS	SHEET NO.
	PLOT SCALE = 100.0000' / IN.	DRAWN -	REVISED -						255	D-8 GUARDRAIL 2008-2	VARIOUS	102	59
PLOT DATE = 3/19/2008	CHECKED -	DATE -	REVISED -	SCALE: SHEET NO. OF SHEETS STA. TO STA.				FED. ROAD DIST. NO. ILLINOIS FED. AID PROJECT					
								CONTRACT NO. 76B48					



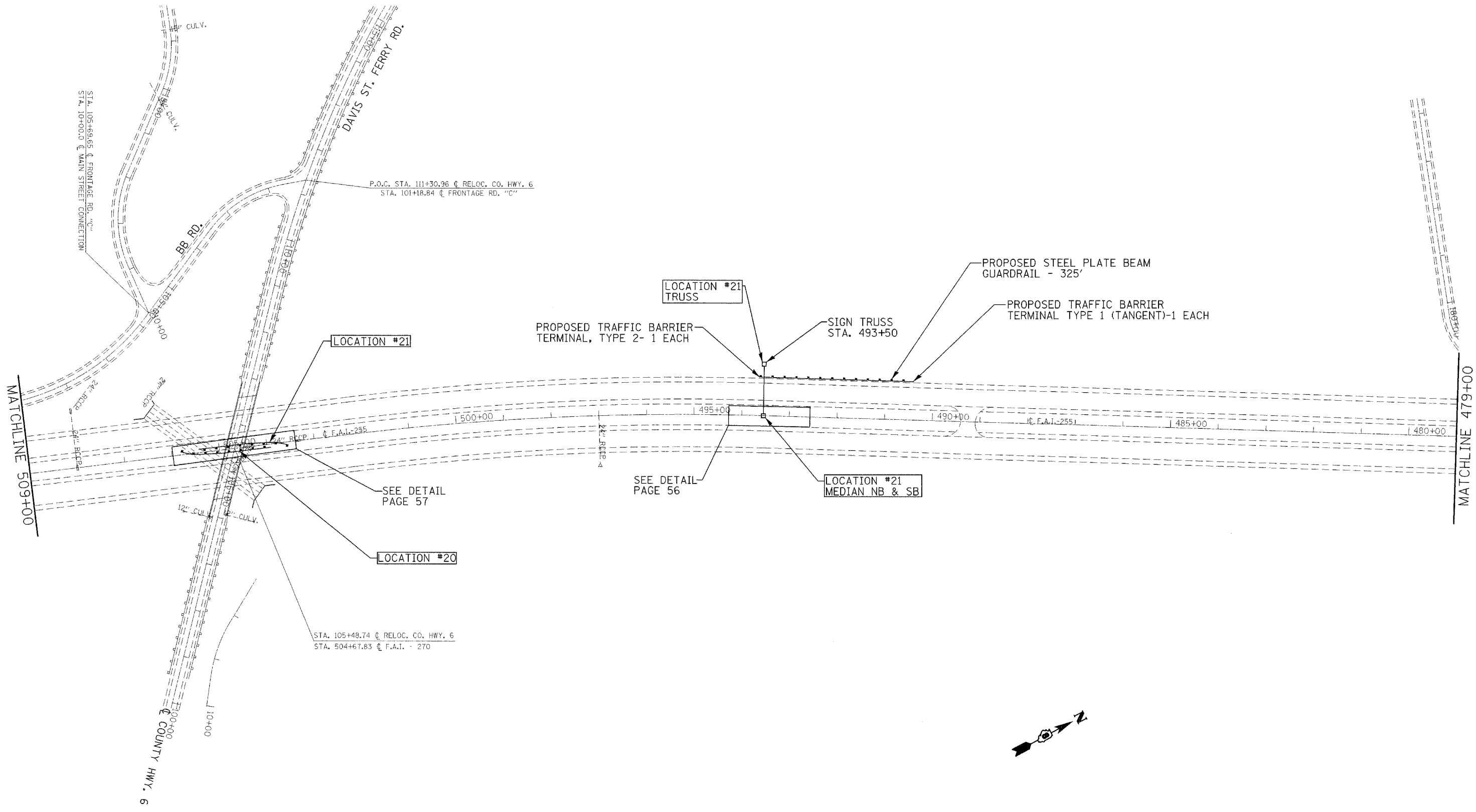
*ALL TRAFFIC BARRIER TERMINALS AND RAIL TYPES ARE SHOWN FOR CONTRACTOR USE AND INFORMATION.

FILE NAME = c:\proj\proj\2108\road\p1n82108b\vdgn	USER NAME = e1fordb	DESIGNED -	REVISED -	STATE OF ILLINOIS DEPARTMENT OF TRANSPORTATION	PROPOSED GUARDRAIL REPLACEMENT PLAN SHEETS			F.A.I. RTE.	SECTION	COUNTY	TOTAL SHEETS	SHEET NO.
	PLOT SCALE = 1/8" = 100'	CHECKED -	REVISED -					255	D-8 GUARDRAIL 2008-2	VARIOUS	102	60
	PLOT DATE = 3/19/2008	DATE -	REVISED -					CONTRACT NO. 76B48				
					SCALE:	SHEET NO.	OF	SHEETS	STA.	TO STA.	FED. ROAD DIST. NO.	ILLINOIS FED. AID PROJECT



*ALL TRAFFIC BARRIER TERMINALS AND RAIL TYPES ARE SHOWN FOR CONTRACTOR USE AND INFORMATION.

FILE NAME = c:\projects\ed02108\cadd\pin02108b.dgn	USER NAME = alfordb	DESIGNED -	REVISED -	STATE OF ILLINOIS DEPARTMENT OF TRANSPORTATION	PROPOSED GUARDRAIL REPLACEMENT PLAN SHEETS				F.A.I RTE. 255	SECTION D-8 GUARDRAIL 2008-2	COUNTY VARIOUS	TOTAL SHEETS 102	SHEET NO. 61
	PLOT SCALE = 100.0000' / IN.	DRAWN -	REVISED -		SCALE:	SHEET NO.	OF	SHEETS	STA.	TO STA.	CONTRACT NO. 76B48		
	PLOT DATE = 3/19/2008	CHECKED -	REVISED -								ILLINOIS FED. AID PROJECT		
		DATE -	REVISED -										



*ALL TRAFFIC BARRIER TERMINALS AND RAIL TYPES ARE SHOWN FOR CONTRACTOR USE AND INFORMATION.

FILE NAME =
 c:\projects\ed02189\cadd\pln\02189b.dgn

USER NAME = alfordb
 PLOT SCALE = 100.0000' / IN.
 PLOT DATE = 3/19/2008

DESIGNED -
 DRAWN -
 CHECKED -
 DATE -

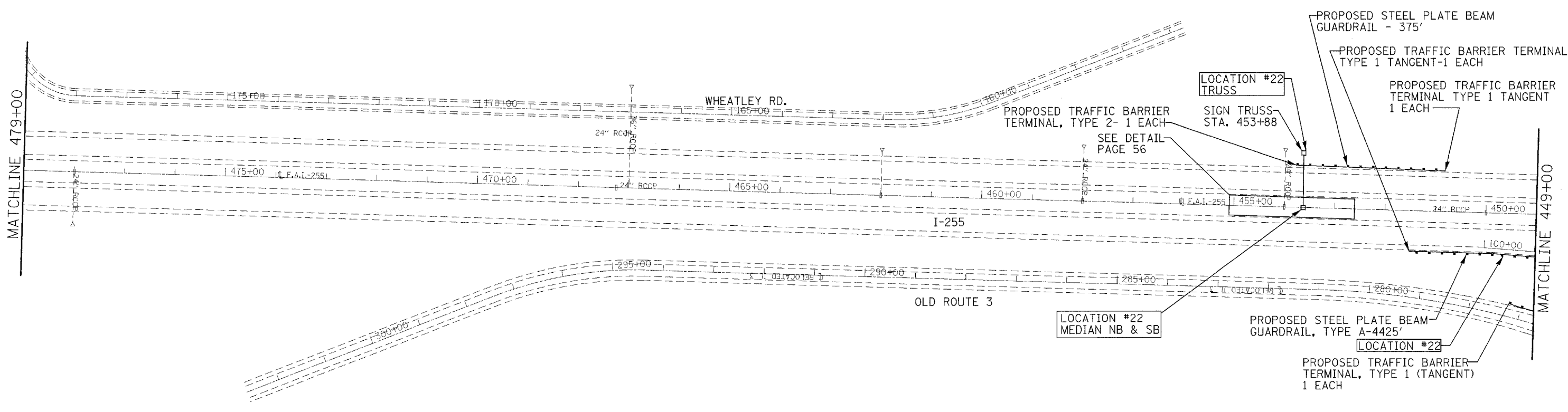
REVISED -
 REVISED -
 REVISED -
 REVISED -

**STATE OF ILLINOIS
 DEPARTMENT OF TRANSPORTATION**

**PROPOSED GUARDRAIL REPLACEMENT
 PLAN SHEETS**

SCALE: SHEET NO. OF SHEETS STA. TO STA.

F.A.I. RTE.	SECTION	COUNTY	TOTAL SHEETS	SHEET NO.
255	D-8 GUARDRAIL 2008-2	VARIOUS	102	63
CONTRACT NO. 76B48				
FED. ROAD DIST. NO. ILLINOIS FED. AID PROJECT				



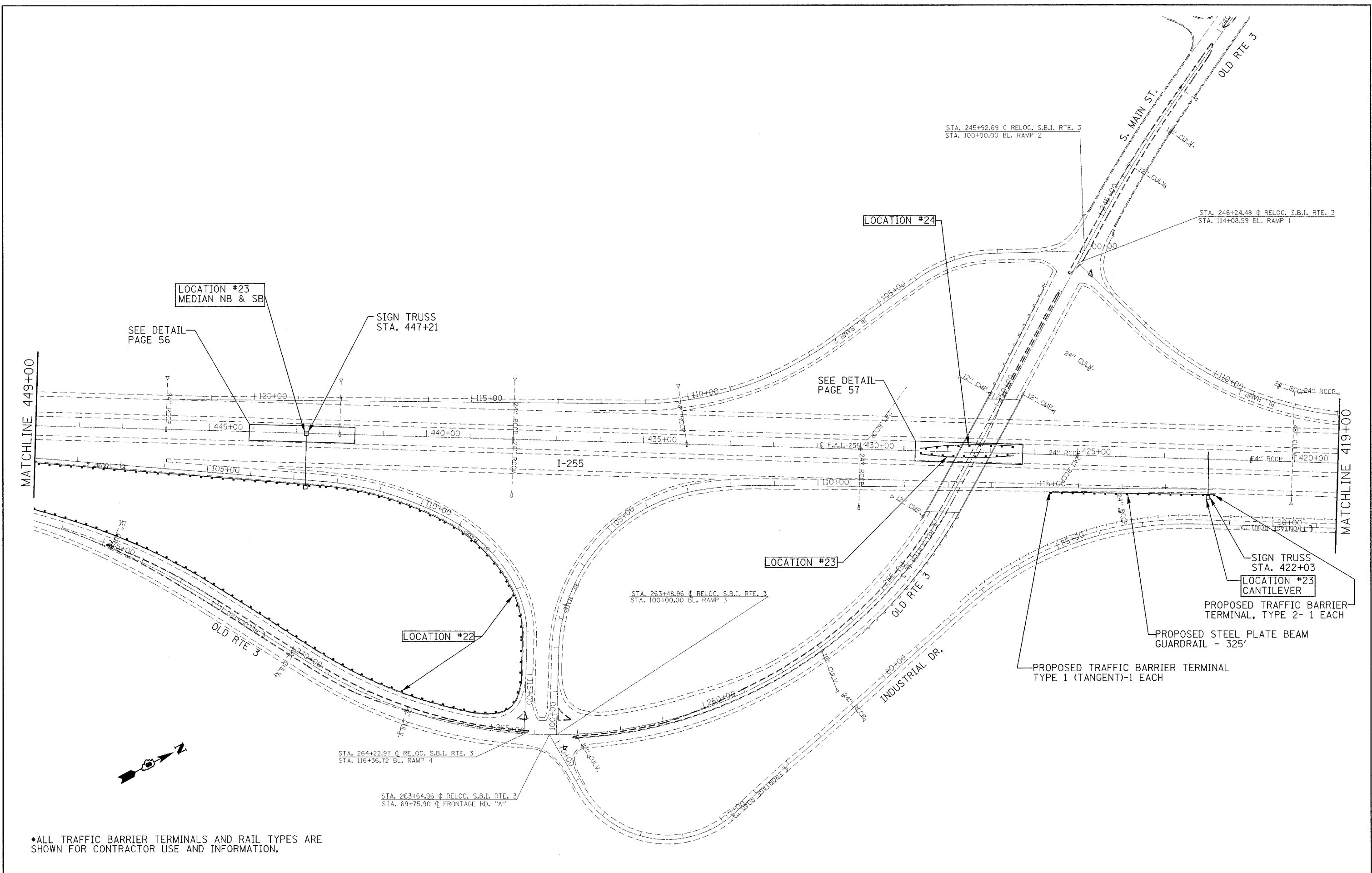
*ALL TRAFFIC BARRIER TERMINALS AND RAIL TYPES ARE SHOWN FOR CONTRACTOR USE AND INFORMATION.

FILE NAME =	USER NAME = aifordb	DESIGNED -	REVISED -
c:\projects\ed2108\cadd\p1n2108b.dgn		DRAWN -	REVISED -
	PLOT SCALE = 100.0000' / IN.	CHECKED -	REVISED -
	PLOT DATE = 3/19/2008	DATE -	REVISED -

**STATE OF ILLINOIS
DEPARTMENT OF TRANSPORTATION**

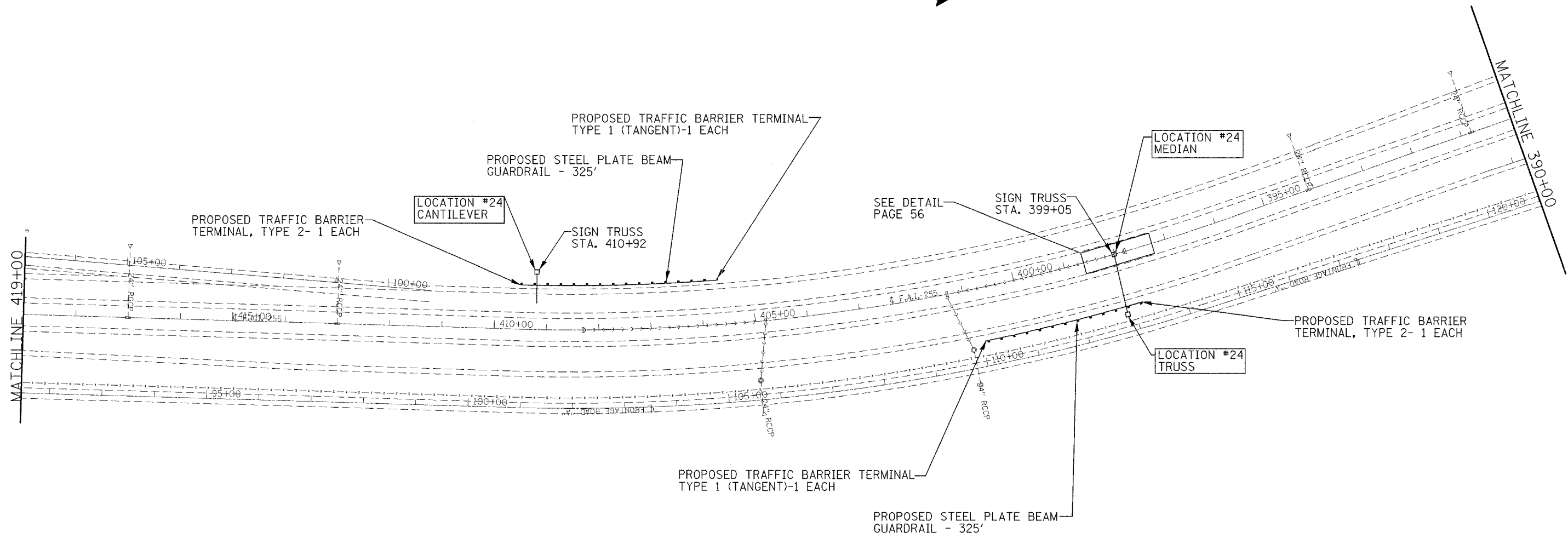
PROPOSED GUARDRAIL REPLACEMENT PLAN SHEETS			
SCALE:	SHEET NO.	OF SHEETS	STA. TO STA.

F.A.I. RTE.	SECTION	COUNTY	TOTAL SHEETS	SHEET NO.
255	D-8 GUARDRAIL 2008-2	VARIOUS	102	64
FED. ROAD DIST. NO.		ILLINOIS FED. AID PROJECT		
		CONTRACT NO. 76B48		



*ALL TRAFFIC BARRIER TERMINALS AND RAIL TYPES ARE SHOWN FOR CONTRACTOR USE AND INFORMATION.

FILE NAME =	USER NAME = alfordb	DESIGNED -	REVISED -	STATE OF ILLINOIS DEPARTMENT OF TRANSPORTATION	PROPOSED GUARDRAIL REPLACEMENT PLAN SHEETS			F.A.I. RTE.	SECTION	COUNTY	TOTAL SHEETS	SHEET NO.
ct:\projects\ed02100\cedd\p1n02109b.dgn	PLOT SCALE = 1/8"=1'-0"	DRAWN -	REVISED -					255	D-8 GUARDRAIL 2008-2	VARIOUS	102	65
PLOT DATE = 3/19/2008	CHECKED -	REVISED -	REVISED -		CONTRACT NO. 76B48							
	DATE -	REVISED -	REVISED -		FED. ROAD DIST. NO.	ILLINOIS FED. AID PROJECT						



*ALL TRAFFIC BARRIER TERMINALS AND RAIL TYPES ARE SHOWN FOR CONTRACTOR USE AND INFORMATION.

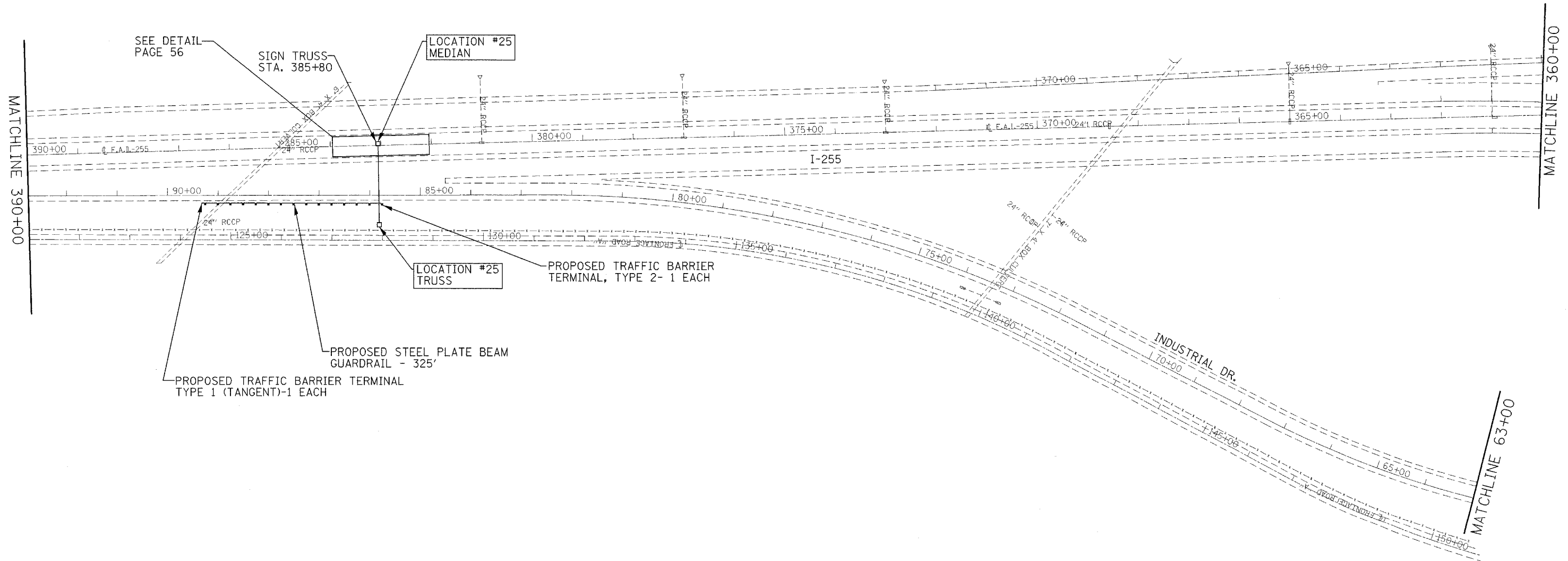
**STATE OF ILLINOIS
DEPARTMENT OF TRANSPORTATION**

**PROPOSED GUARDRAIL REPLACEMENT
PLAN SHEETS**

FILE NAME = c:\projects\ed02100\cadd\pin02100b.dgn	USER NAME = alfordb	DESIGNED -	REVISED -
		DRAWN -	REVISED -
	PLOT SCALE = 100,0000 / IN.	CHECKED -	REVISED -
	PLOT DATE = 3/19/2008	DATE -	REVISED -

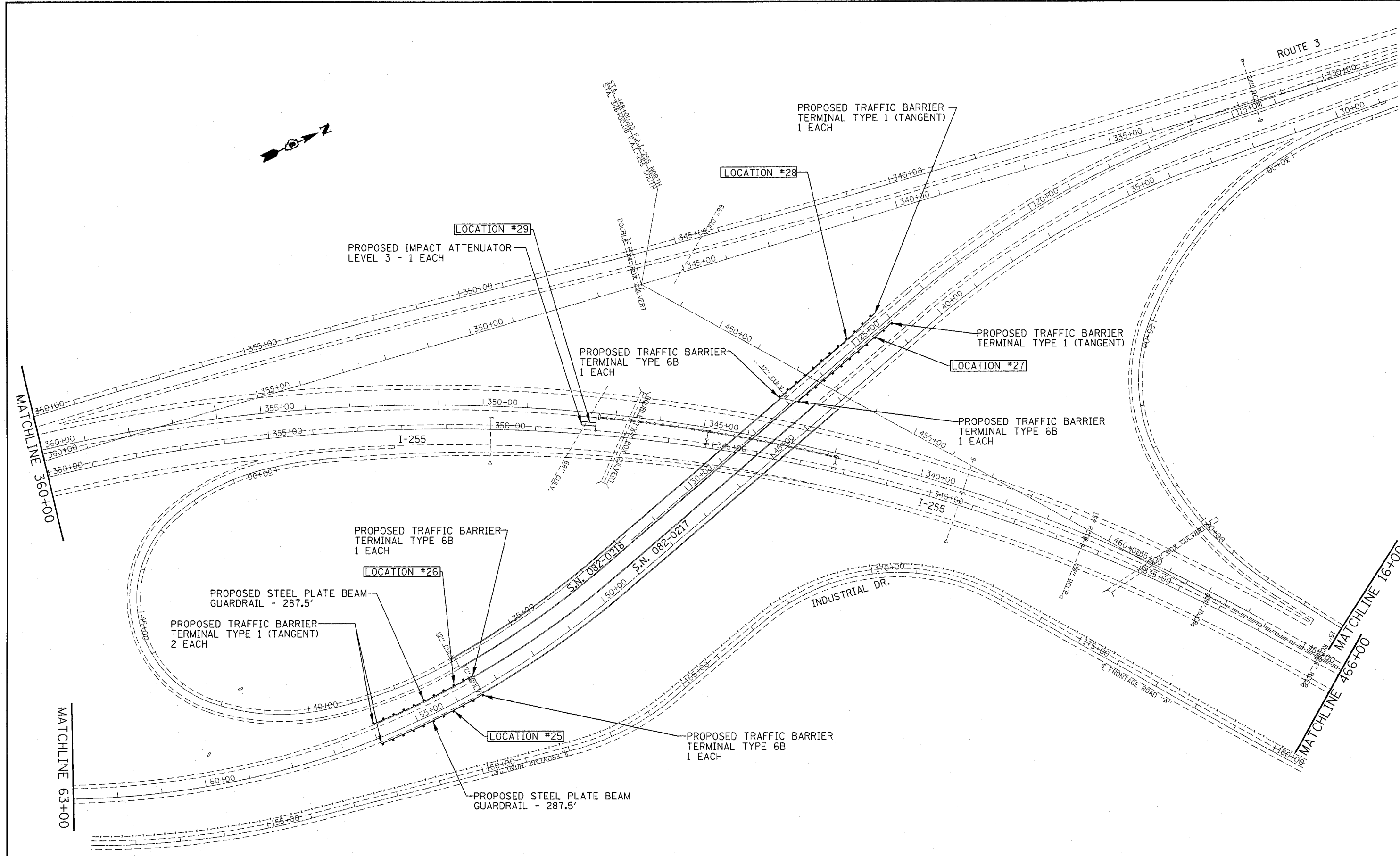
SCALE: SHEET NO. OF SHEETS STA. TO STA.

F.A.I. RTE.	SECTION	COUNTY	TOTAL SHEETS	SHEET NO.
255	D-8 GUARDRAIL 2008-2	VARIOUS	102	66
CONTRACT NO. 76B48				
FED. ROAD DIST. NO. ILLINOIS FED. AID PROJECT				



*ALL TRAFFIC BARRIER TERMINALS AND RAIL TYPES ARE SHOWN FOR CONTRACTOR USE AND INFORMATION.

FILE NAME = c:\projects\ed02108\cadd\p1n02108b.dgn	USER NAME = a1for3b	DESIGNED -	REVISED -	STATE OF ILLINOIS DEPARTMENT OF TRANSPORTATION	PROPOSED GUARDRAIL REPLACEMENT PLAN SHEETS			F.A.I. RTE.	SECTION	COUNTY	TOTAL SHEETS	SHEET NO.
	PLOT SCALE = 100.0000' / IN.	DRAWN -	REVISED -					255	D-8 GUARDRAIL 2008-2	VARIOUS	102	67
PLOT DATE = 3/19/2008	CHECKED -	REVISED -	REVISED -		SCALE: SHEET NO. OF SHEETS STA. TO STA.			CONTRACT NO. 76B48				
	DATE -	REVISED -	REVISED -		FED. ROAD DIST. NO. ILLINOIS FED. AID PROJECT							



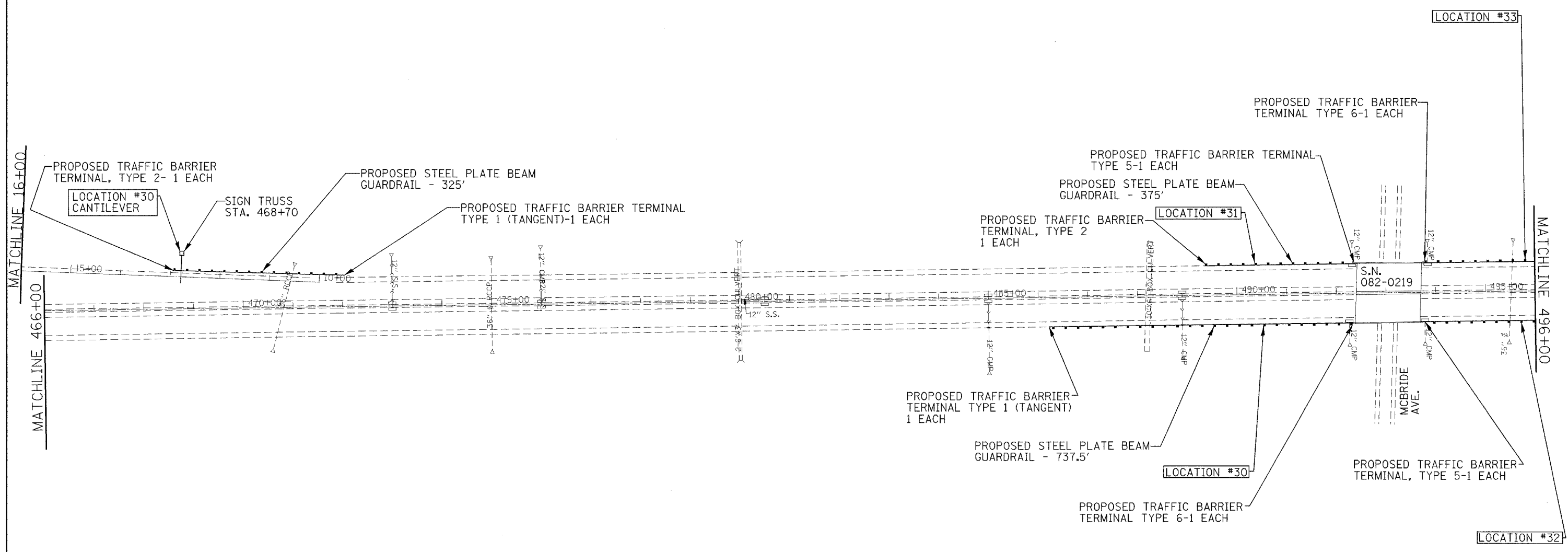

*ALL TRAFFIC BARRIER TERMINALS AND RAIL TYPES ARE SHOWN FOR CONTRACTOR USE AND INFORMATION.

FILE NAME =	USER NAME = alforda	DESIGNED -	REVISED -
ca:\projects\ad02108\oad\p1n02108b.dgn		DRAWN -	REVISED -
PLOT SCALE = 100.0000 "/>		CHECKED -	REVISED -
PLOT DATE = 4/7/2008		DATE -	REVISED -

**STATE OF ILLINOIS
DEPARTMENT OF TRANSPORTATION**

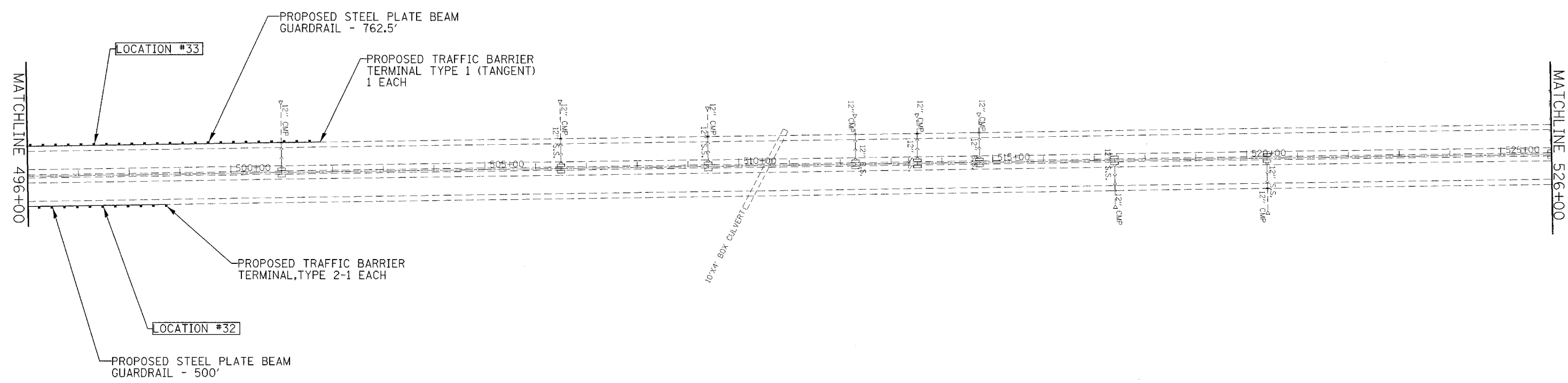
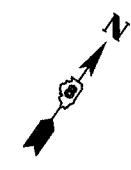
PROPOSED GUARDRAIL REPLACEMENT PLAN SHEETS				
SCALE:	SHEET NO.	OF SHEETS	STA.	TO STA.

F.A.I. RTE.	SECTION	COUNTY	TOTAL SHEETS	SHEET NO.
255	D-8 GUARDRAIL 2008-2	VARIOUS	102	68
CONTRACT NO. 76B48			ILLINOIS FED. AID PROJECT	



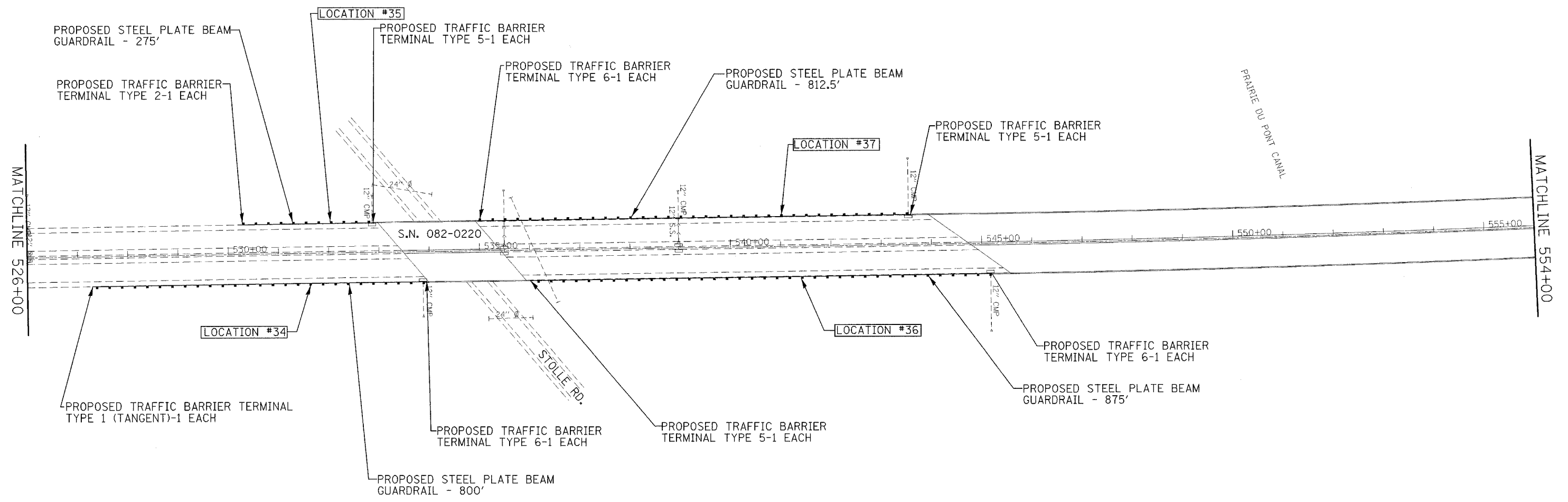

*ALL TRAFFIC BARRIER TERMINALS AND RAIL TYPES ARE SHOWN FOR CONTRACTOR USE AND INFORMATION.

FILE NAME = c:\projects\ed02108\cadd\pln\821088.bdm	USER NAME = elfordb	DESIGNED -	REVISED -	STATE OF ILLINOIS DEPARTMENT OF TRANSPORTATION	PROPOSED GUARDRAIL REPLACEMENT PLAN SHEETS			F.A.I RTE.	SECTION	COUNTY	TOTAL SHEETS	SHEET NO.
	PLOT SCALE = 100.0000' / IN.	DRAWN -	REVISED -					255	D-8 GUARDRAIL 2008-2	VARIOUS	102	69
	PLOT DATE = 3/19/2008	CHECKED -	REVISED -					CONTRACT NO. 76B48				
		DATE -	REVISED -					FED. ROAD DIST. NO.	ILLINOIS FED. AID PROJECT			
				SCALE:	SHEET NO.	OF	SHEETS	STA.	TO STA.			



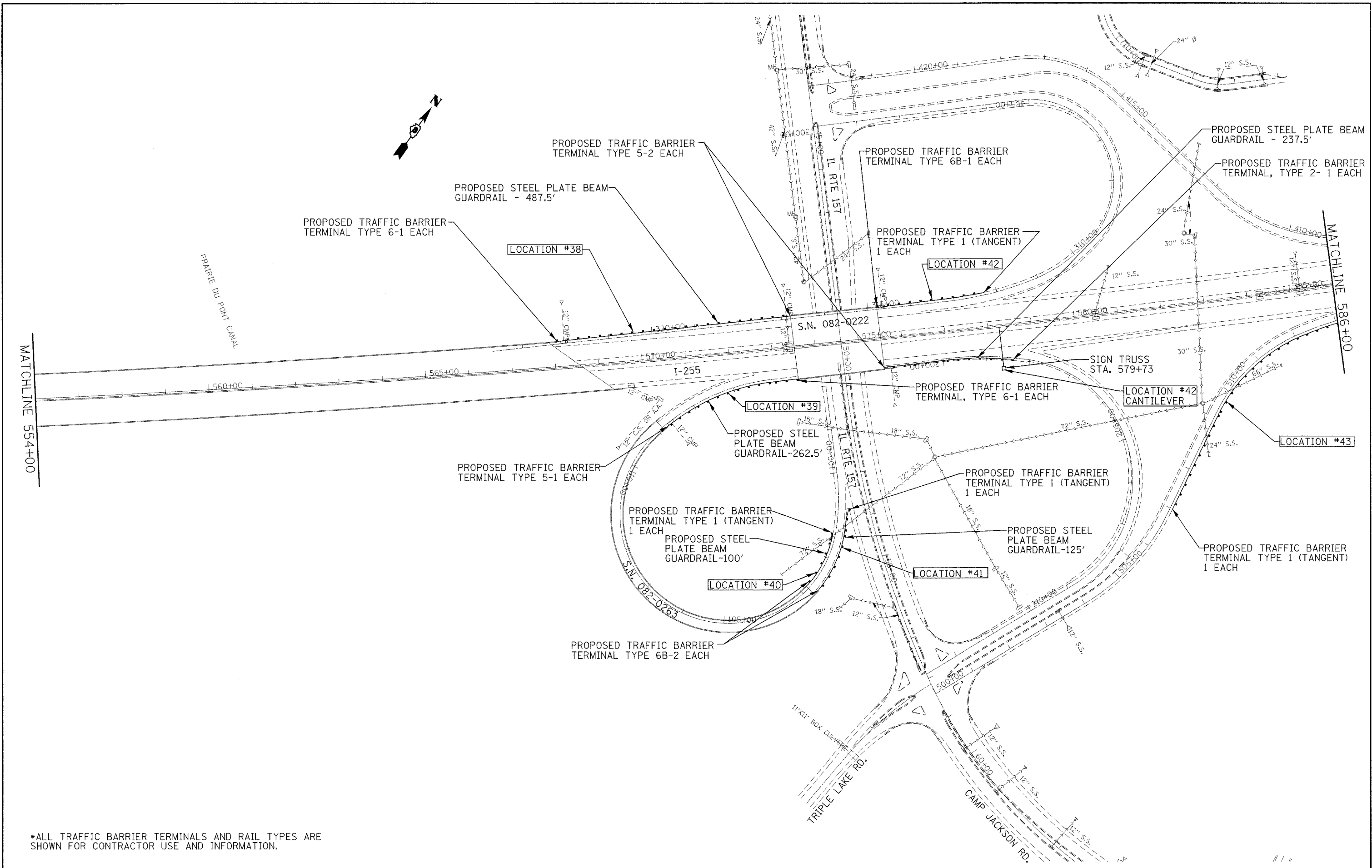
*ALL TRAFFIC BARRIER TERMINALS AND RAIL TYPES ARE SHOWN FOR CONTRACTOR USE AND INFORMATION.

FILE NAME = c:\projects\ed02100\cadd\p1n02100b.dgn	USER NAME = aifordb	DESIGNED -	REVISED -	STATE OF ILLINOIS DEPARTMENT OF TRANSPORTATION	PROPOSED GUARDRAIL REPLACEMENT PLAN SHEETS				F.A.I RTE.	SECTION	COUNTY	TOTAL SHEETS	SHEET NO.
	PLOT SCALE = 100.0000' / IN.	DRAWN -	REVISED -						255	D-8 GUARDRAIL 2008-2	VARIOUS	102	70
	PLOT DATE = 3/19/2008	CHECKED -	REVISED -		CONTRACT NO. 76B48				FED. ROAD DIST. NO.	ILLINOIS	FED. AID PROJECT		
		DATE -	REVISED -		SCALE:	SHEET NO.	OF SHEETS	STA.	TO STA.				



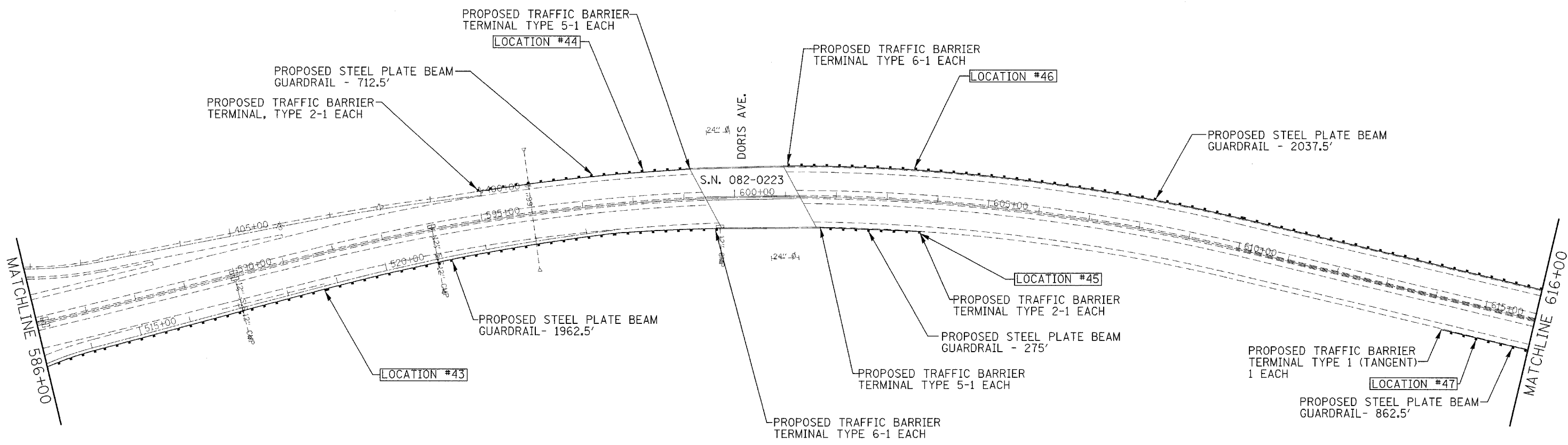
*ALL TRAFFIC BARRIER TERMINALS AND RAIL TYPES ARE SHOWN FOR CONTRACTOR USE AND INFORMATION.

FILE NAME = c:\projects\ed02108\cadd\plan\02108budgn	USER NAME = alfordb	DESIGNED -	REVISED -	STATE OF ILLINOIS DEPARTMENT OF TRANSPORTATION	PROPOSED GUARDRAIL REPLACEMENT PLAN SHEETS				F.A.I RTE.	SECTION	COUNTY	TOTAL SHEETS	SHEET NO.
		DRAWN -	REVISED -		255	D-8 GUARDRAIL 2008-2	VARIOUS	102	71				
		CHECKED -	REVISED -		CONTRACT NO. 76B48								
		DATE -	REVISED -		SCALE:	SHEET NO.	OF	SHEETS	STA.	TO STA.	FED. ROAD DIST. NO.	ILLINOIS FED. AID PROJECT	



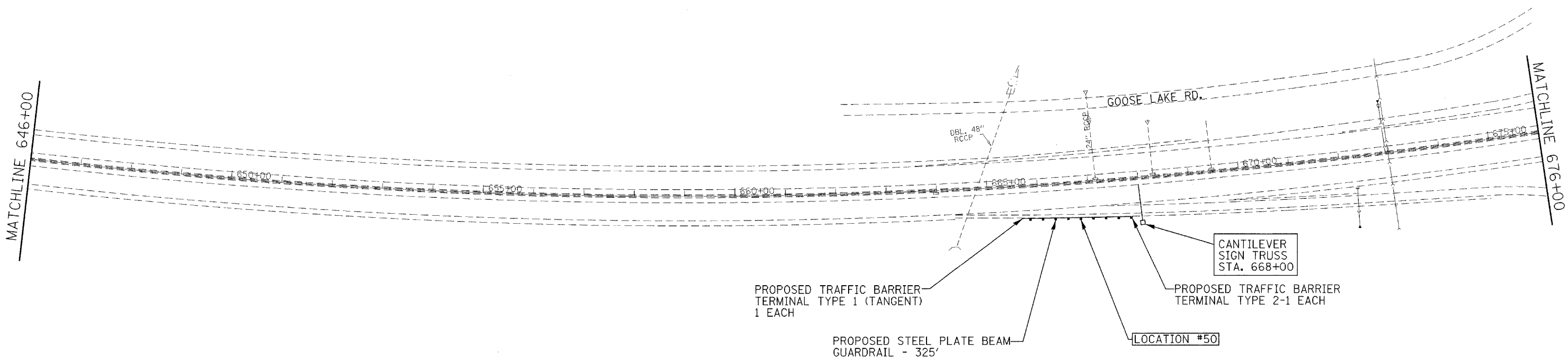

*ALL TRAFFIC BARRIER TERMINALS AND RAIL TYPES ARE SHOWN FOR CONTRACTOR USE AND INFORMATION.

FILE NAME = c:\projects\ed02108\cadd\p1n02108b.dgn	USER NAME = alfordb	DESIGNED -	REVISED -	STATE OF ILLINOIS DEPARTMENT OF TRANSPORTATION	PROPOSED GUARDRAIL REPLACEMENT PLAN SHEETS				F.A.I. RTE.	SECTION	COUNTY	TOTAL SHEETS	SHEET NO.	
		DRAWN -	REVISED -		SCALE:	SHEET NO.	OF	SHEETS	STA.	TO STA.	255	D-8 GUARDRAIL 2008-2	VARIOUS	102 72
		CHECKED -	REVISED -						CONTRACT NO. 76B48					
		DATE -	REVISED -						ILLINOIS FED. AID PROJECT					



*ALL TRAFFIC BARRIER TERMINALS AND RAIL TYPES ARE SHOWN FOR CONTRACTOR USE AND INFORMATION.

FILE NAME = c:\projects\ed02108\cedd\p1n02108b.dgn	USER NAME = aifordb	DESIGNED -	REVISED -	STATE OF ILLINOIS DEPARTMENT OF TRANSPORTATION	PROPOSED GUARDRAIL REPLACEMENT PLAN SHEETS			F.A.I RTE.	SECTION	COUNTY	TOTAL SHEETS	SHEET NO.
	PLOT SCALE = 100.0000' / IN.	DRAWN -	REVISED -					255	D-8 GUARDRAIL 2008-2	VARIOUS	102	73
	PLOT DATE = 3/19/2008	CHECKED -	REVISED -					CONTRACT NO. 76B48			FED. ROAD DIST. NO.	ILLINOIS FED. AID PROJECT
	DATE -	REVISED -		SCALE:	SHEET NO.	OF SHEETS	STA.	TO STA.				



*ALL TRAFFIC BARRIER TERMINALS AND RAIL TYPES ARE SHOWN FOR CONTRACTOR USE AND INFORMATION.

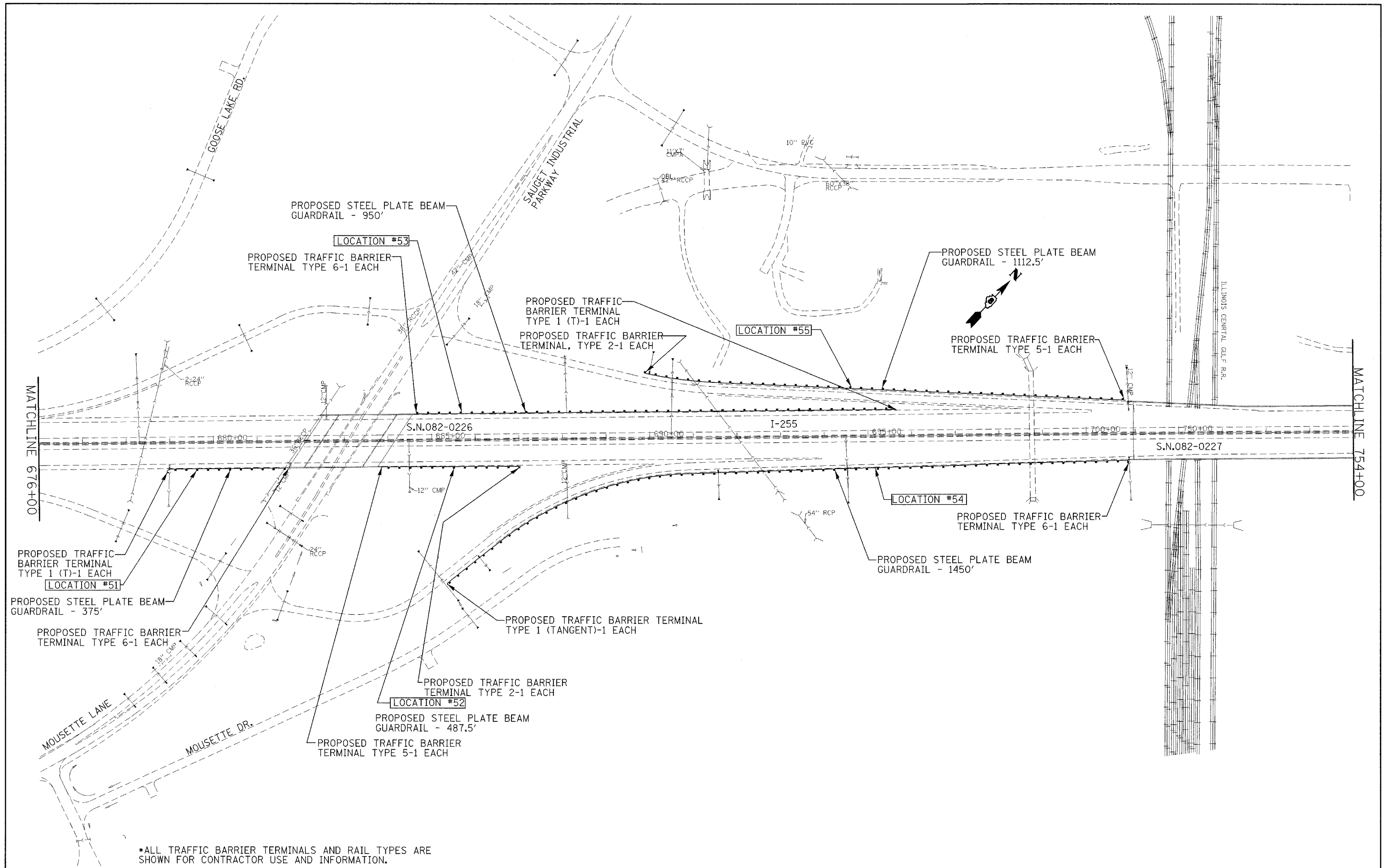
FILE NAME = c:\projects\ed02108\oadd\p1h02108b.dgn	USER NAME = ajfordb	DESIGNED -	REVISED -
		DRAWN -	REVISED -
		CHECKED -	REVISED -
		DATE -	REVISED -

**STATE OF ILLINOIS
DEPARTMENT OF TRANSPORTATION**

**PROPOSED GUARDRAIL REPLACEMENT
PLAN SHEETS**

SCALE: SHEET NO. OF SHEETS STA. TO STA.

F.A.I. RTE. 255	SECTION D-8 GUARDRAIL 2008-2	COUNTY VARIOUS	TOTAL SHEETS 102	SHEET NO. 75
FED. ROAD DIST. NO.		ILLINOIS FED. AID PROJECT		
CONTRACT NO. 76B48				



*ALL TRAFFIC BARRIER TERMINALS AND RAIL TYPES ARE SHOWN FOR CONTRACTOR USE AND INFORMATION.

FILE NAME =
 c:\projects\ad02108\cadd\plan02108b.dgn

USER NAME = alfordb
 PLOT SCALE = 100.0000' / IN.
 PLOT DATE = 3/19/2008

DESIGNED -
 DRAWN -
 CHECKED -
 DATE -

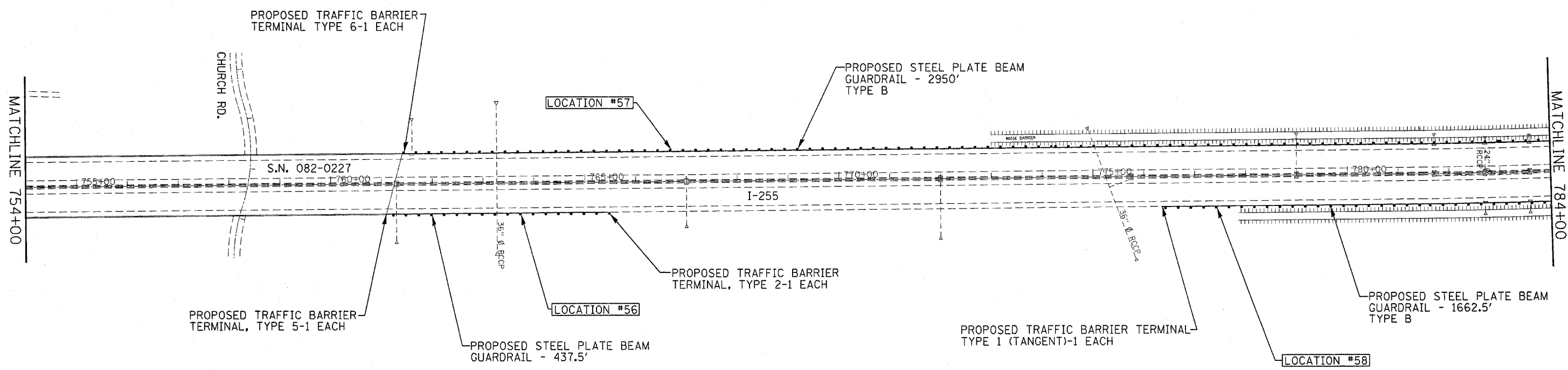
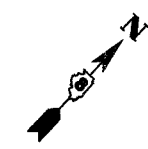
REVISED -
 REVISED -
 REVISED -
 REVISED -

**STATE OF ILLINOIS
 DEPARTMENT OF TRANSPORTATION**

**PROPOSED GUARDRAIL REPLACEMENT
 PLAN SHEETS**

SCALE: SHEET NO. OF SHEETS STA. TO STA.

F.A.I. RTE.	SECTION	COUNTY	TOTAL SHEETS	SHEET NO.
255	D-8 GUARDRAIL 2008-2	VARIOUS	102	76
CONTRACT NO. 76B48				
FED. ROAD DIST. NO.		ILLINOIS FED. AID PROJECT		



•ALL TRAFFIC BARRIER TERMINALS AND RAIL TYPES ARE SHOWN FOR CONTRACTOR USE AND INFORMATION.

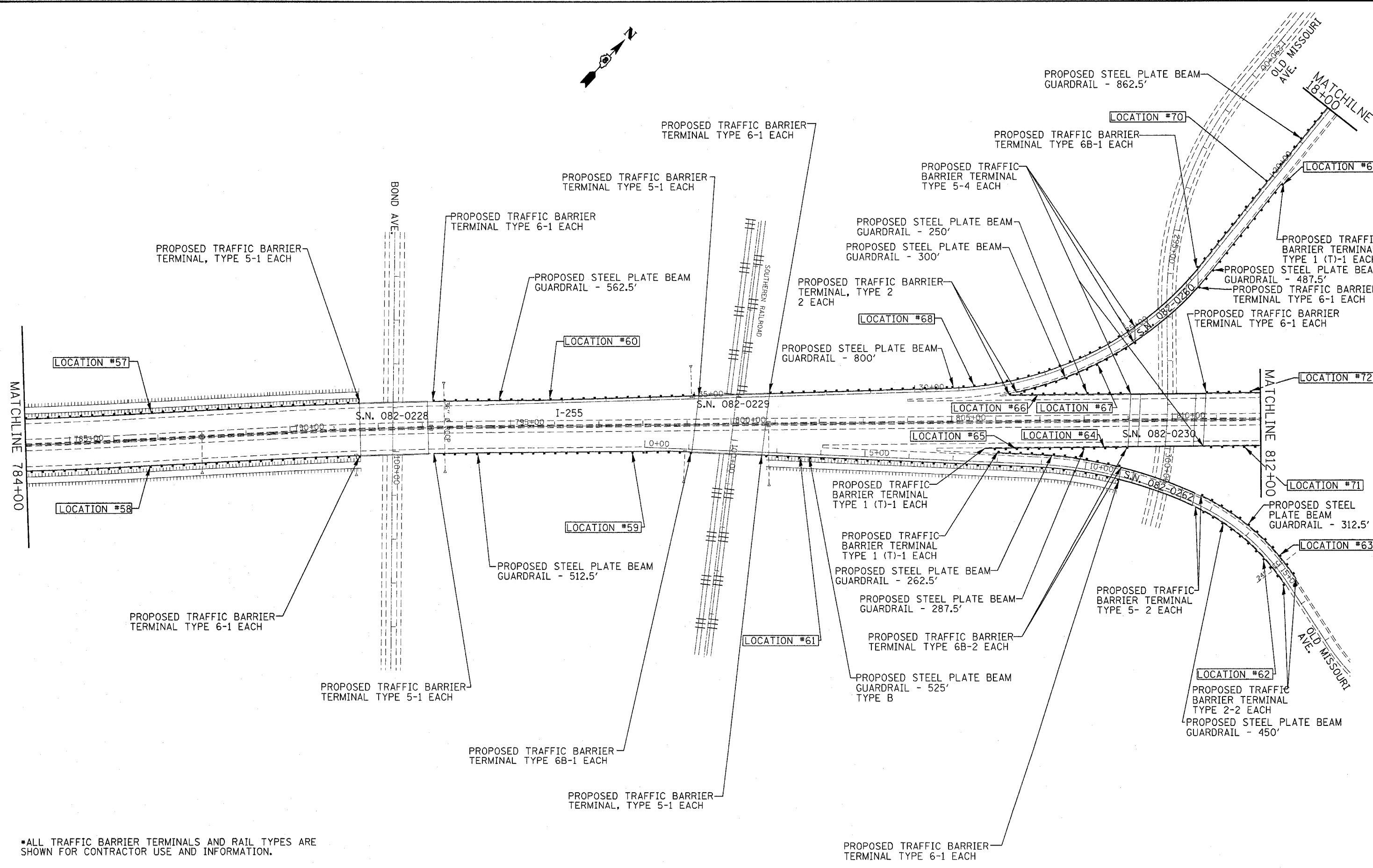
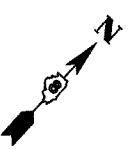
FILE NAME = c:\projects\082108\cadd\pin02108b.dgn	USER NAME = aifordb	DESIGNED -	REVISED -
		DRAWN -	REVISED -
		CHECKED -	REVISED -
		DATE -	REVISED -
PLOT SCALE = 100.0000' / IN.			
PLOT DATE = 4/7/2008			

**STATE OF ILLINOIS
DEPARTMENT OF TRANSPORTATION**

**PROPOSED GUARDRAIL REPLACEMENT
PLAN SHEETS**

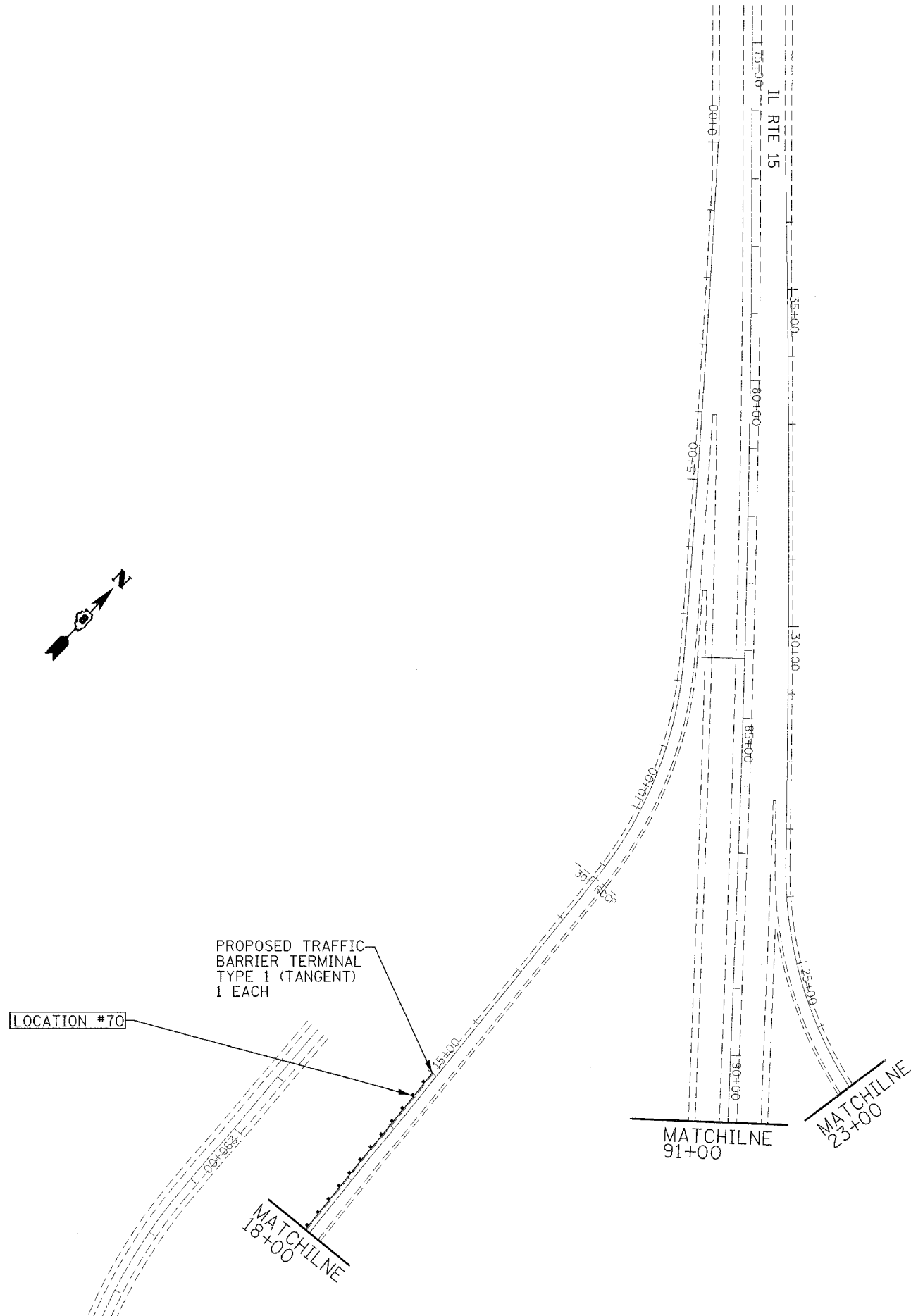

SCALE: SHEET NO. OF SHEETS STA. TO STA.

F.A.I. RTE.	SECTION	COUNTY	TOTAL SHEETS	SHEET NO.
255	D-8 GUARDRAIL 2008-2	VARIOUS	102	77
CONTRACT NO. 76B48				
FED. ROAD DIST. NO. ILLINOIS FED. AID PROJECT				



*ALL TRAFFIC BARRIER TERMINALS AND RAIL TYPES ARE SHOWN FOR CONTRACTOR USE AND INFORMATION.

FILE NAME = c:\projects\ed82188\cadd\plan\021086.dgn	USER NAME = elifordb	DESIGNED -	REVISED -	STATE OF ILLINOIS DEPARTMENT OF TRANSPORTATION	PROPOSED GUARDRAIL REPLACEMENT PLAN SHEETS			F.A.I. RTE. 255	SECTION 0-8 GUARDRAIL 2008-2	COUNTY VARIOUS	TOTAL SHEETS 102	SHEET NO. 78
	PLOT SCALE = 100.0000' / 1".	CHECKED -	REVISED -					CONTRACT NO. 76B48				
	PLOT DATE = 4/7/2008	DATE -	REVISED -					SCALE:	SHEET NO. OF SHEETS STA. TO STA.	FED. ROAD DIST. NO. ILLINOIS FED. AID PROJECT		
								CONTRACT NO. 76B48				



*ALL TRAFFIC BARRIER TERMINALS AND RAIL TYPES ARE SHOWN FOR CONTRACTOR USE AND INFORMATION.

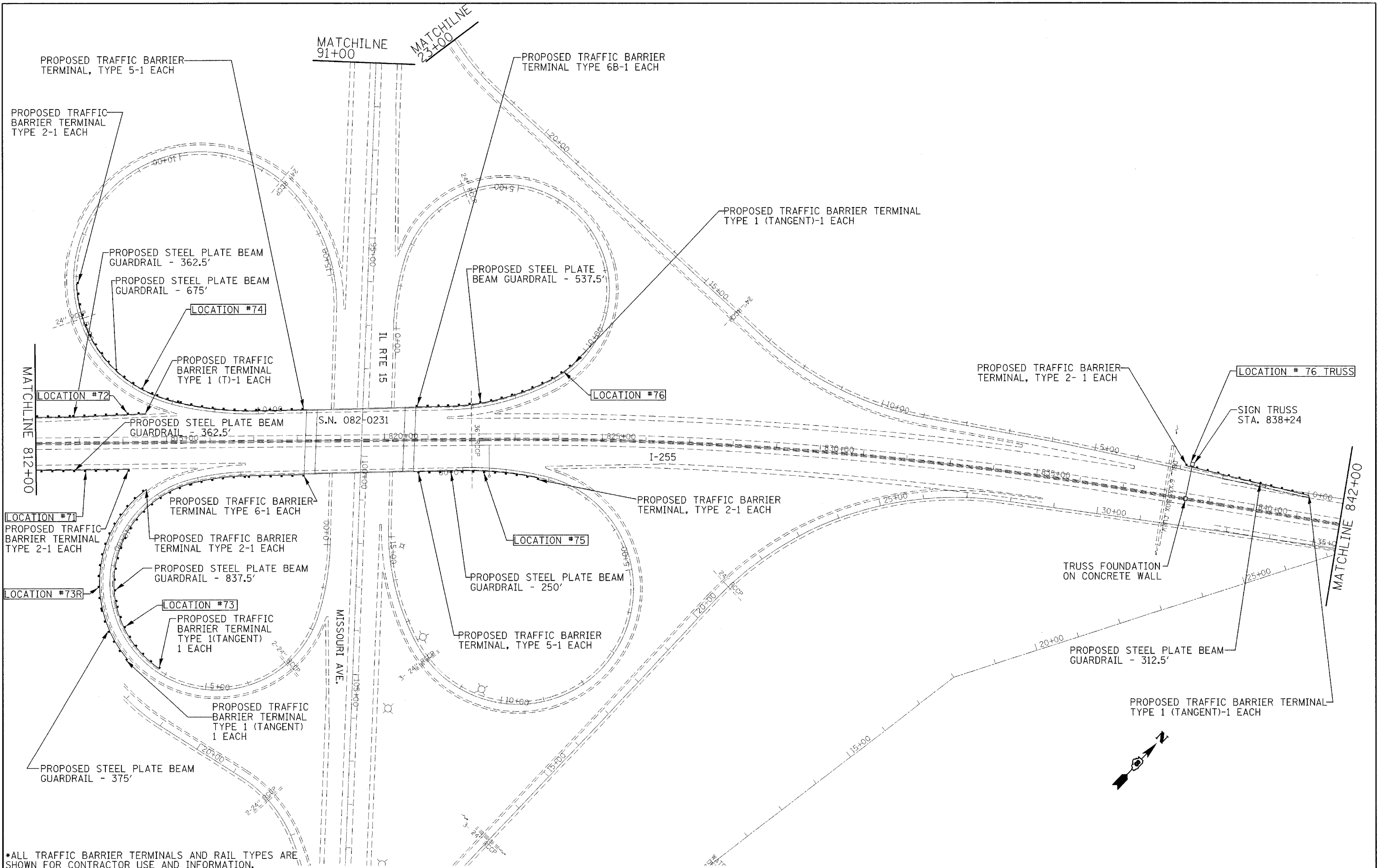
FILE NAME =	USER NAME = alfordb	DESIGNED -	REVISED -
c:\projects\ed02108\cadd\p1n02108b.dgn		DRAWN -	REVISED -
	PLOT SCALE = 100.0000' / IN.	CHECKED -	REVISED -
	PLOT DATE = 3/19/2008	DATE -	REVISED -

**STATE OF ILLINOIS
DEPARTMENT OF TRANSPORTATION**

**PROPOSED GUARDRAIL REPLACEMENT
PLAN SHEETS**

SCALE: SHEET NO. OF SHEETS STA. TO STA.

F.A.I. RTE.	SECTION	COUNTY	TOTAL SHEETS	SHEET NO.
255	D-8 GUARDRAIL 2008-2	VARIOUS	102	79
CONTRACT NO. 76B48				
FED. ROAD DIST. NO.		ILLINOIS FED. AID PROJECT		



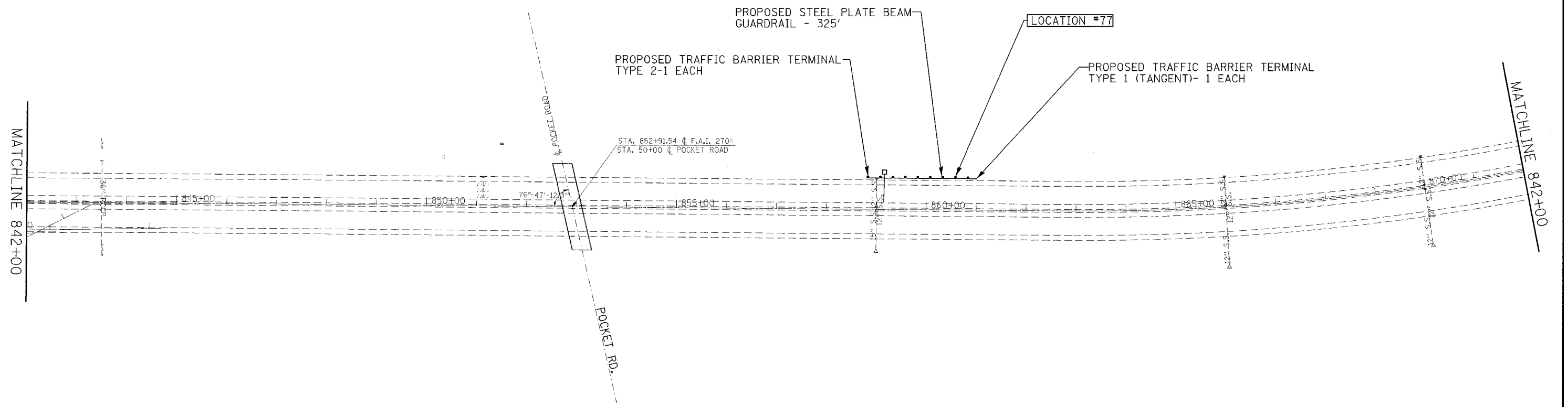

*ALL TRAFFIC BARRIER TERMINALS AND RAIL TYPES ARE SHOWN FOR CONTRACTOR USE AND INFORMATION.

FILE NAME =	USER NAME = eifordb	DESIGNED -	REVISED -
c:\projects\ed02108\cadd\p1n02108b.dgn		DRAWN -	REVISED -
PLOT SCALE = 100.0000' / IN.		CHECKED -	REVISED -
PLOT DATE = 3/19/2009		DATE -	REVISED -

**STATE OF ILLINOIS
DEPARTMENT OF TRANSPORTATION**

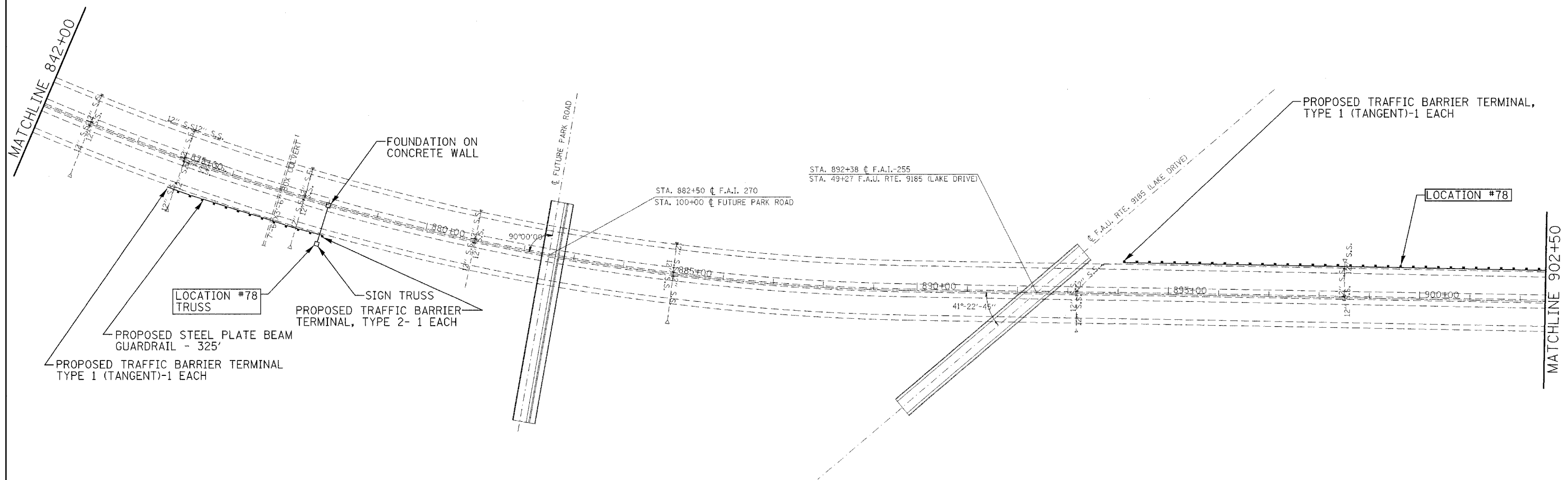
PROPOSED GUARDRAIL REPLACEMENT PLAN SHEETS			
SCALE:	SHEET NO.	OF SHEETS	STA. TO STA.

F.A.I. RTE.	SECTION	COUNTY	TOTAL SHEETS	SHEET NO.
255	D-8 GUARDRAIL 2008-2	VARIOUS	102	80
FED. ROAD DIST. NO. ILLINOIS FED. AID PROJECT			CONTRACT NO. 76B48	



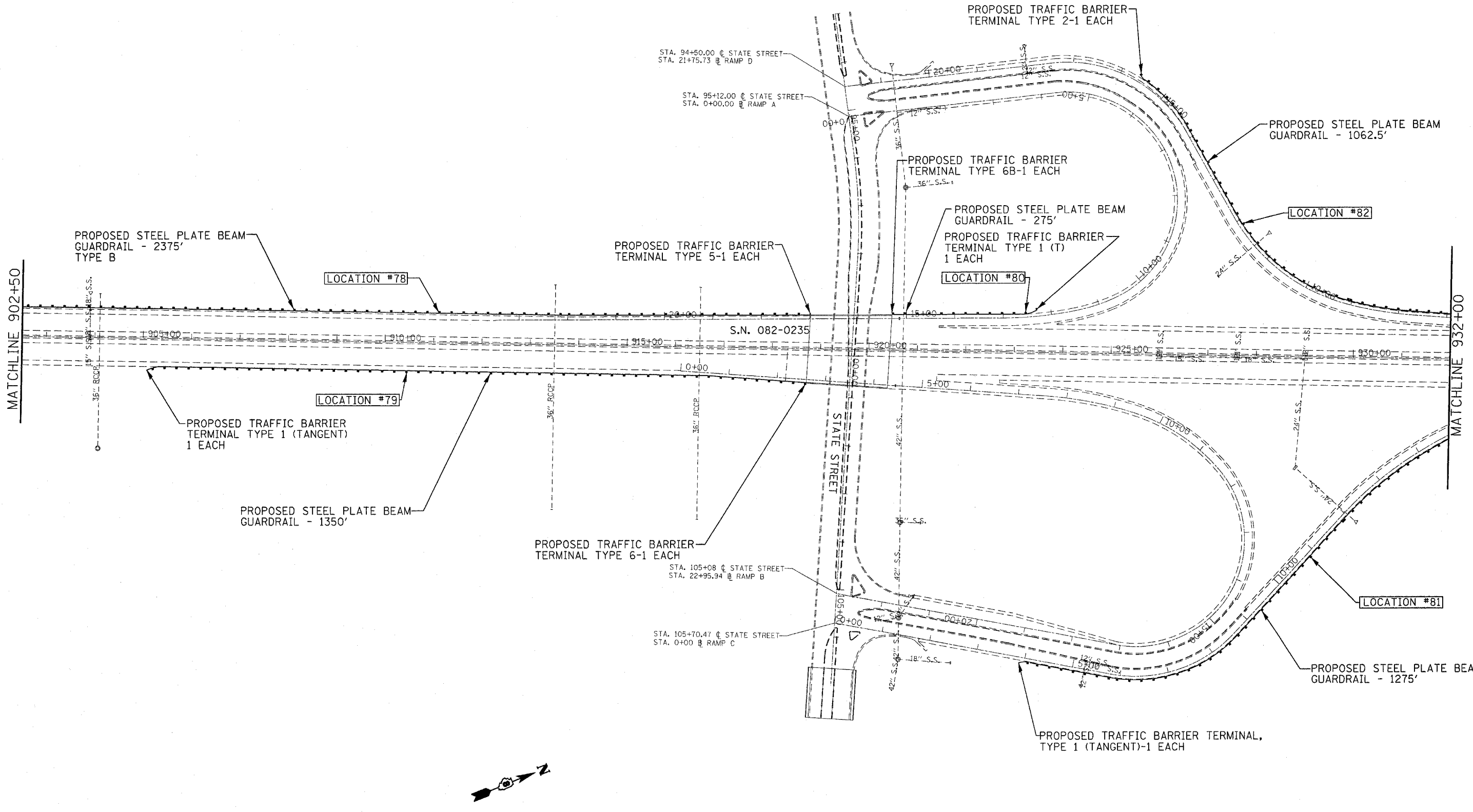
*ALL TRAFFIC BARRIER TERMINALS AND RAIL TYPES ARE SHOWN FOR CONTRACTOR USE AND INFORMATION.

FILE NAME = c:\projects\ed02108\cadd\pin02108b.dgn	USER NAME = alfordb	DESIGNED -	REVISED -	STATE OF ILLINOIS DEPARTMENT OF TRANSPORTATION	PROPOSED GUARDRAIL REPLACEMENT PLAN SHEETS				F.A.I RTE.	SECTION	COUNTY	TOTAL SHEETS	SHEET NO.		
	PLOT SCALE = 100.0000' / IN.	DRAWN -	REVISED -		SCALE:	SHEET NO.	OF	SHEETS	STA.	TO STA.	255	D-8 GUARDRAIL 2008-2	VARIOUS	102	81
	PLOT DATE = 3/19/2008	CHECKED -	REVISED -						CONTRACT NO. 76B48						
		DATE -	REVISED -						ILLINOIS FED. AID PROJECT						



*ALL TRAFFIC BARRIER TERMINALS AND RAIL TYPES ARE SHOWN FOR CONTRACTOR USE AND INFORMATION.

FILE NAME = c:\projects\ed82108\oadd\p\ed82108b.dgn	USER NAME = alfordb	DESIGNED -	REVISED -	STATE OF ILLINOIS DEPARTMENT OF TRANSPORTATION	PROPOSED GUARDRAIL REPLACEMENT PLAN SHEETS				F.A.I. RTE. 255	SECTION D-8 GUARDRAIL 2008-2	COUNTY VARIOUS	TOTAL SHEETS 102	SHEET NO. 82
	PLOT SCALE = 100.0000 1 / IN.	DRAWN -	REVISED -		SCALE: SHEET NO. OF SHEETS STA. TO STA.				CONTRACT NO. 76B48				
	PLOT DATE = 3/19/2008	CHECKED -	REVISED -						ILLINOIS FED. AID PROJECT				
		DATE -	REVISED -										



*ALL TRAFFIC BARRIER TERMINALS AND RAIL TYPES ARE SHOWN FOR CONTRACTOR USE AND INFORMATION.

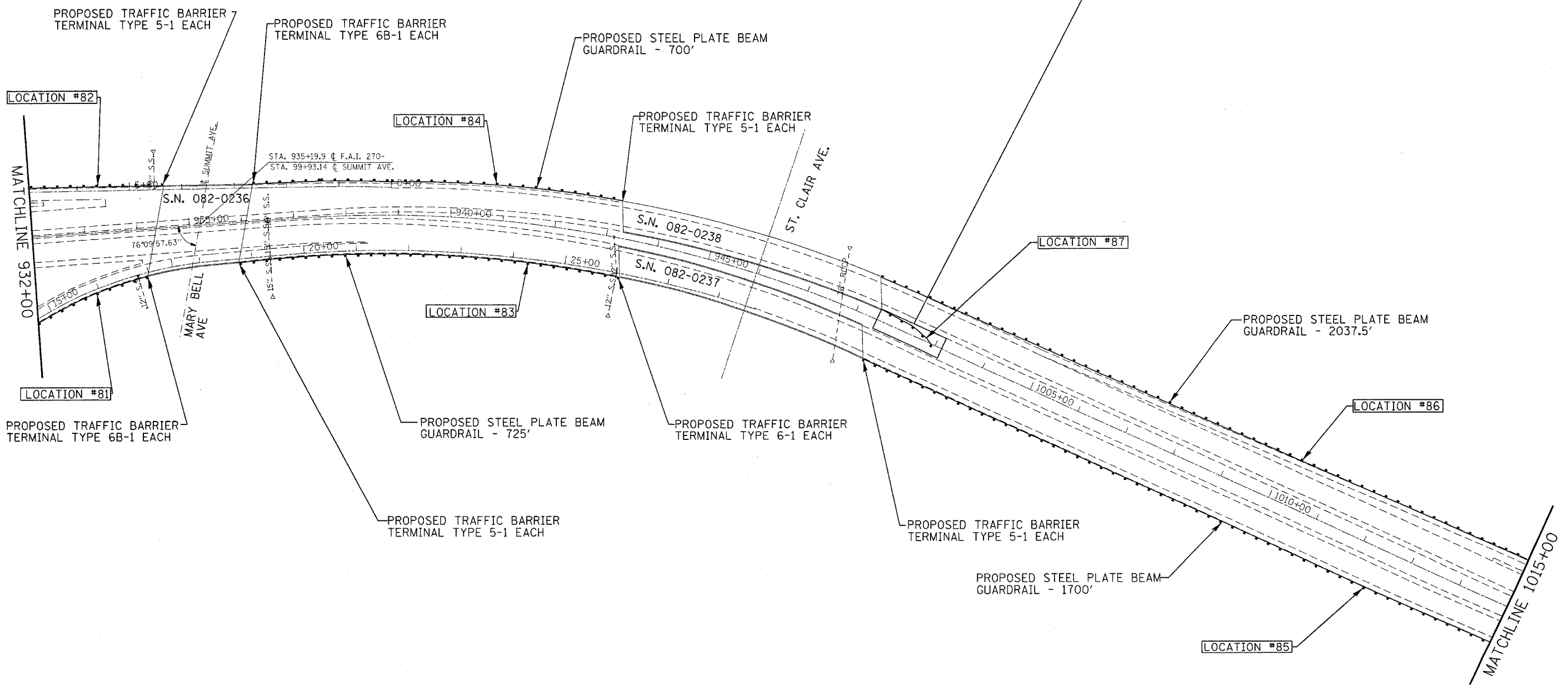
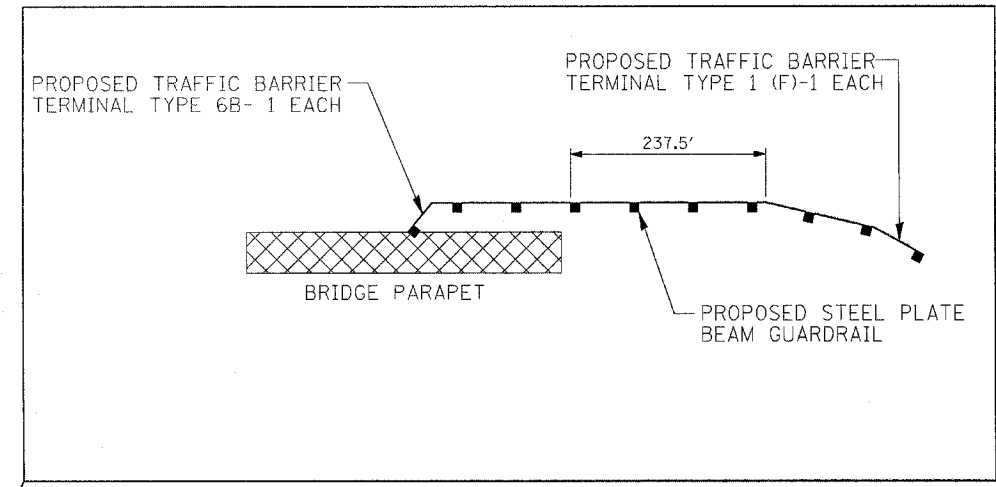

FILE NAME =	USER NAME = alfordo	DESIGNED -	REVISED -
c:\projects\cd02108\cadd\plan\02108b.dgn		DRAWN -	REVISED -
		CHECKED -	REVISED -
		DATE -	REVISED -

**STATE OF ILLINOIS
DEPARTMENT OF TRANSPORTATION**

**PROPOSED GUARDRAIL REPLACEMENT
PLAN SHEETS**

SCALE: SHEET NO. OF SHEETS STA. TO STA.

F.A.I. RTE.	SECTION	COUNTY	TOTAL SHEETS	SHEET NO.
255	D-8 GUARDRAIL 2008-2	VARIOUS	102	83
FED. ROAD DIST. NO. ILLINOIS FED. AID PROJECT			CONTRACT NO. 76B48	

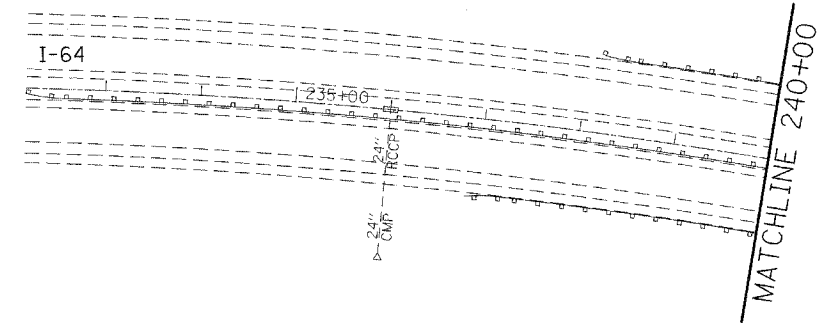


FILE NAME =	USER NAME = e1fordb	DESIGNED -	REVISED -
cr:\projects\ed02108\cadd\pl-22108b.dgn		DRAWN -	REVISED -
	PLOT SCALE = 100.0000' / IN.	CHECKED -	REVISED -
	PLOT DATE = 4/7/2008	DATE -	REVISED -

**STATE OF ILLINOIS
DEPARTMENT OF TRANSPORTATION**

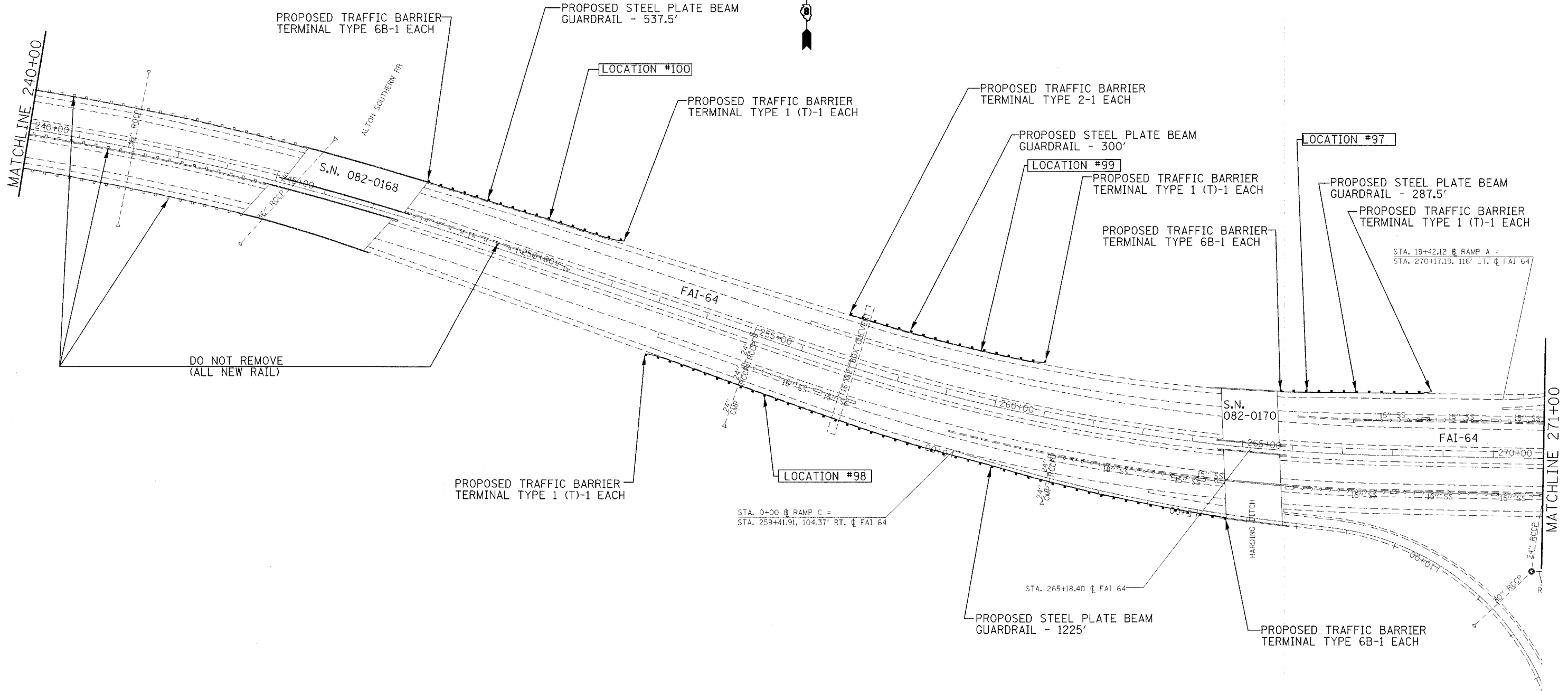
PROPOSED GUARDRAIL REPLACEMENT PLAN SHEETS				
SCALE:	SHEET NO.	OF	SHEETS	STA. TO STA.

F.A.I. RTE.	SECTION	COUNTY	TOTAL SHEETS	SHEET NO.
255	D-8 GUARDRAIL 2008-2	VARIOUS	102	84
FED. ROAD DIST. NO. ILLINOIS FED. AID PROJECT			CONTRACT NO. 76B48	



*ALL TRAFFIC BARRIER TERMINALS AND RAIL TYPES ARE SHOWN FOR CONTRACTOR USE AND INFORMATION.

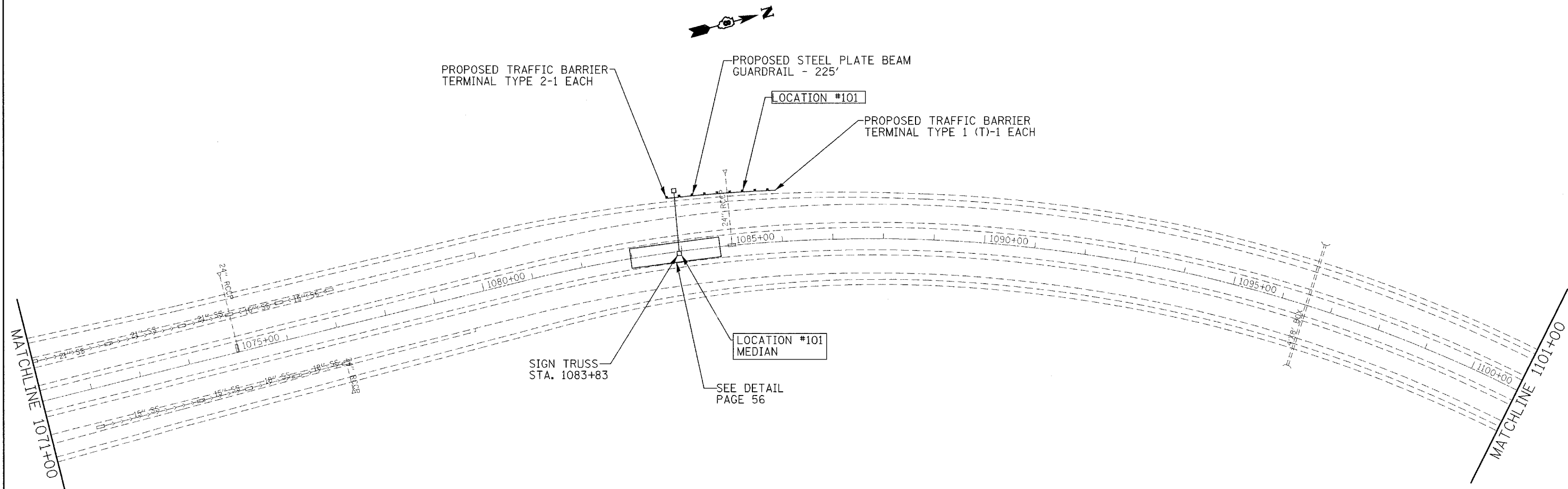
FILE NAME = c:\projects\ed2108\cadd\plan2108b.dgn	USER NAME = a1fordb	DESIGNED -	REVISED -	STATE OF ILLINOIS DEPARTMENT OF TRANSPORTATION	PROPOSED GUARDRAIL REPLACEMENT PLAN SHEETS			F.A.I. RTE.	SECTION	COUNTY	TOTAL SHEETS	SHEET NO.
		DRAWN -	REVISED -					255	D-8 GUARDRAIL 2008-2	VARIOUS	102	87
		CHECKED -	REVISED -		SCALE: SHEET NO. OF SHEETS STA. TO STA.			CONTRACT NO. 76B48				
		PLOT DATE = 3/19/2008	DATE -					ILLINOIS FED. AID PROJECT				



DO NOT REMOVE
(ALL NEW RAIL)


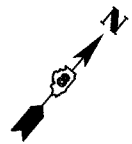
*ALL TRAFFIC BARRIER TERMINALS AND RAIL TYPES ARE SHOWN FOR CONTRACTOR USE AND INFORMATION.

FILE NAME = c:\projects\ad02108\cadd\pin02108b.dgn	USER NAME = alfordb	DESIGNED - DRAWN -	REVISED - REVISED -	STATE OF ILLINOIS DEPARTMENT OF TRANSPORTATION	PROPOSED GUARDRAIL REPLACEMENT PLAN SHEETS				F.A.I. RTE.	SECTION	COUNTY	TOTAL SHEETS	SHEET NO.		
	PLOT SCALE = 1/8" = 100' / IN.	CHECKED -	REVISED -		SCALE:	SHEET NO.	OF	SHEETS	STA.	TO STA.	255	D-8 GUARDRAIL 2008-2	VARIOUS	102	88
	PLOT DATE = 3/19/2008	DATE -	REVISED -								CONTRACT NO. 76B48				
											ILLINOIS FED. AID PROJECT				



*ALL TRAFFIC BARRIER TERMINALS AND RAIL TYPES ARE SHOWN FOR CONTRACTOR USE AND INFORMATION.

FILE NAME = c:\projects\ed02108\cadd\plan02108b.dgn	USER NAME = e1fordb	DESIGNED - DRAWN -	REVISED - REVISED -	STATE OF ILLINOIS DEPARTMENT OF TRANSPORTATION	PROPOSED GUARDRAIL REPLACEMENT PLAN SHEETS				F.A.I. RTE. 255	SECTION D-8 GUARDRAIL 2008-2	COUNTY VARIOUS	TOTAL SHEETS 102	SHEET NO. 89
									SCALE: SHEET NO. OF SHEETS STA. TO STA.				CONTRACT NO. 76B48
									FED. ROAD DIST. NO. ILLINOIS FED. AID PROJECT				



*ALL TRAFFIC BARRIER TERMINALS AND RAIL TYPES ARE SHOWN FOR CONTRACTOR USE AND INFORMATION.

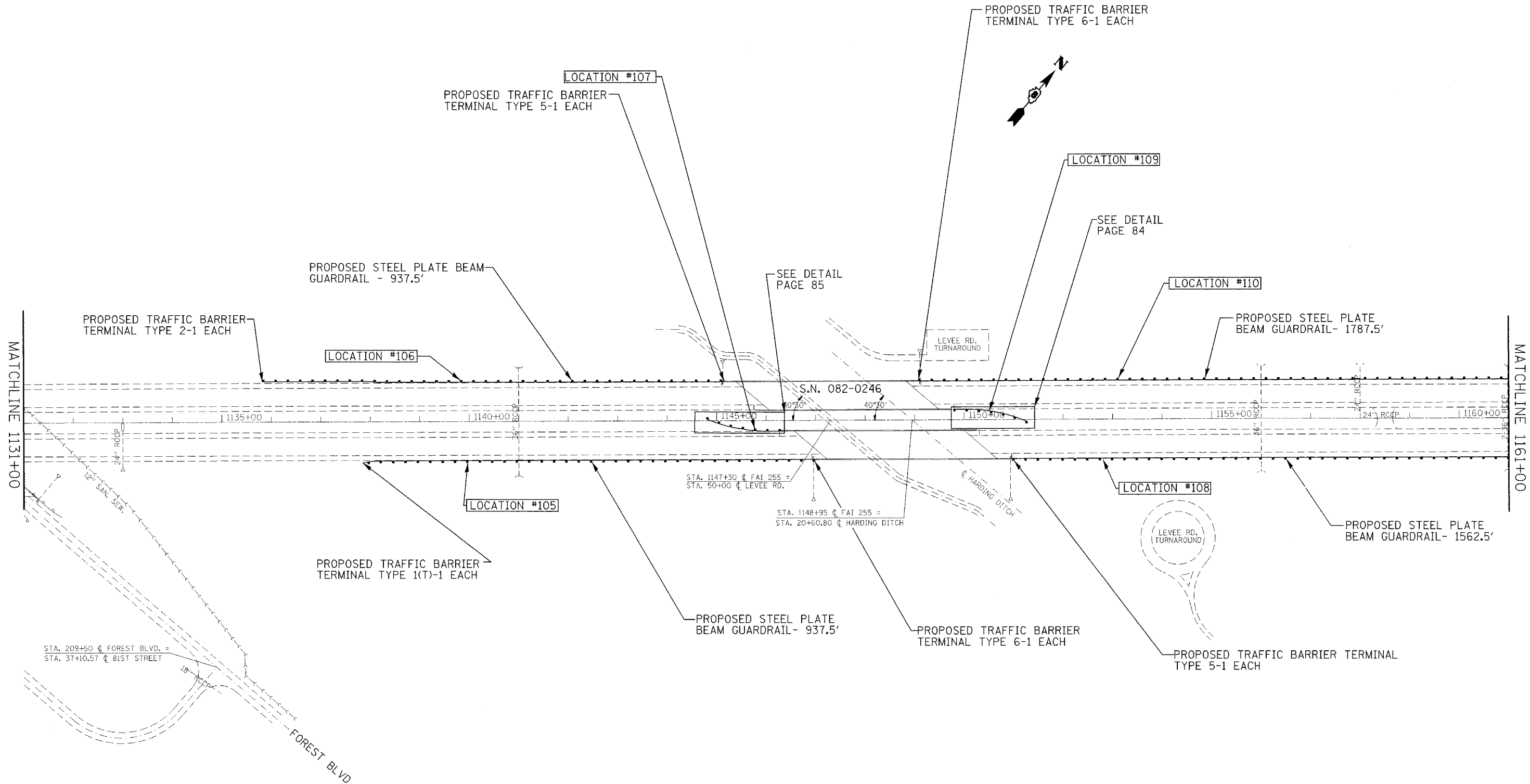
FILE NAME = c:\projects\ed02100\cadd\pin02100b.dgn	USER NAME = aifordb	DESIGNED -	REVISED -
		DRAWN -	REVISED -
	PLOT SCALE = 100,0000 "/> IN.	CHECKED -	REVISED -
	PLOT DATE = 3/19/2008	DATE -	REVISED -

**STATE OF ILLINOIS
DEPARTMENT OF TRANSPORTATION**

**PROPOSED GUARDRAIL REPLACEMENT
PLAN SHEETS**

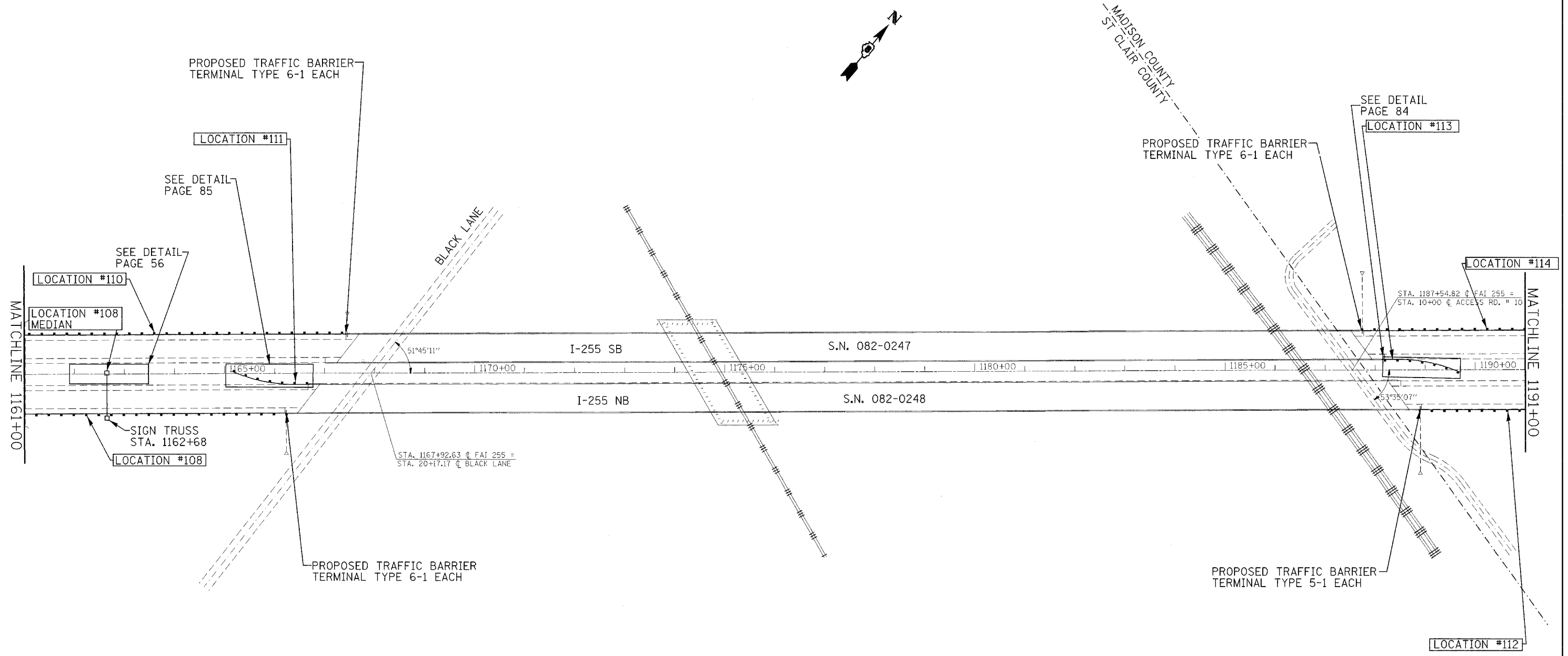
SCALE: SHEET NO. OF SHEETS STA. TO STA.

F.A.I. RTE.	SECTION	COUNTY	TOTAL SHEETS	SHEET NO.
255	D-8 GUARDRAIL 2008-2	VARIOUS	102	90
CONTRACT NO. 76B48				
FED. ROAD DIST. NO. ILLINOIS FED. AID PROJECT				



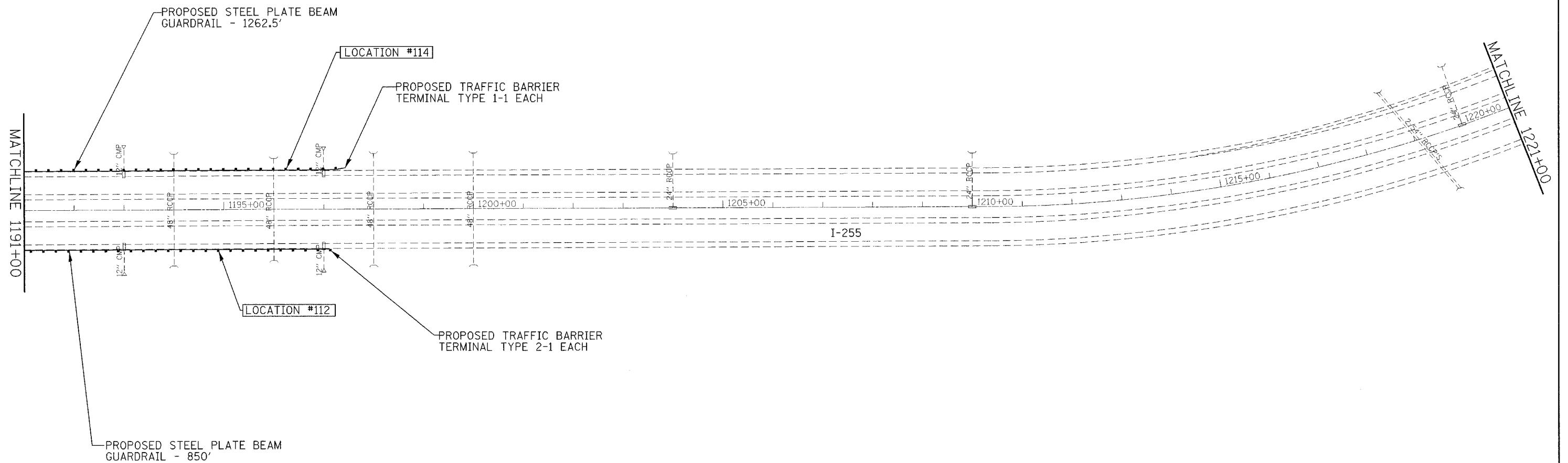
*ALL TRAFFIC BARRIER TERMINALS AND RAIL TYPES ARE SHOWN FOR CONTRACTOR USE AND INFORMATION.

FILE NAME = ct\prc\joc\ta\ed\02108\cadd\p1n02108b\bdgn	USER NAME = a1forab	DESIGNED -	REVISED -	STATE OF ILLINOIS DEPARTMENT OF TRANSPORTATION	PROPOSED GUARDRAIL REPLACEMENT PLAN SHEETS			F.A.I. RTE.	SECTION	COUNTY	TOTAL SHEETS	SHEET NO.
	PLOT SCALE = 100.0000' / IN.	DRAWN -	REVISED -					255	D-8 GUARDRAIL 2008-2	VARIOUS	102	91
	PLOT DATE = 3/19/2008	CHECKED -	REVISED -					CONTRACT NO. 76B48				
		DATE -	REVISED -					FED. ROAD DIST. NO.	ILLINOIS FED. AID PROJECT			
				SCALE:		SHEET NO. OF SHEETS		STA. TO STA.				



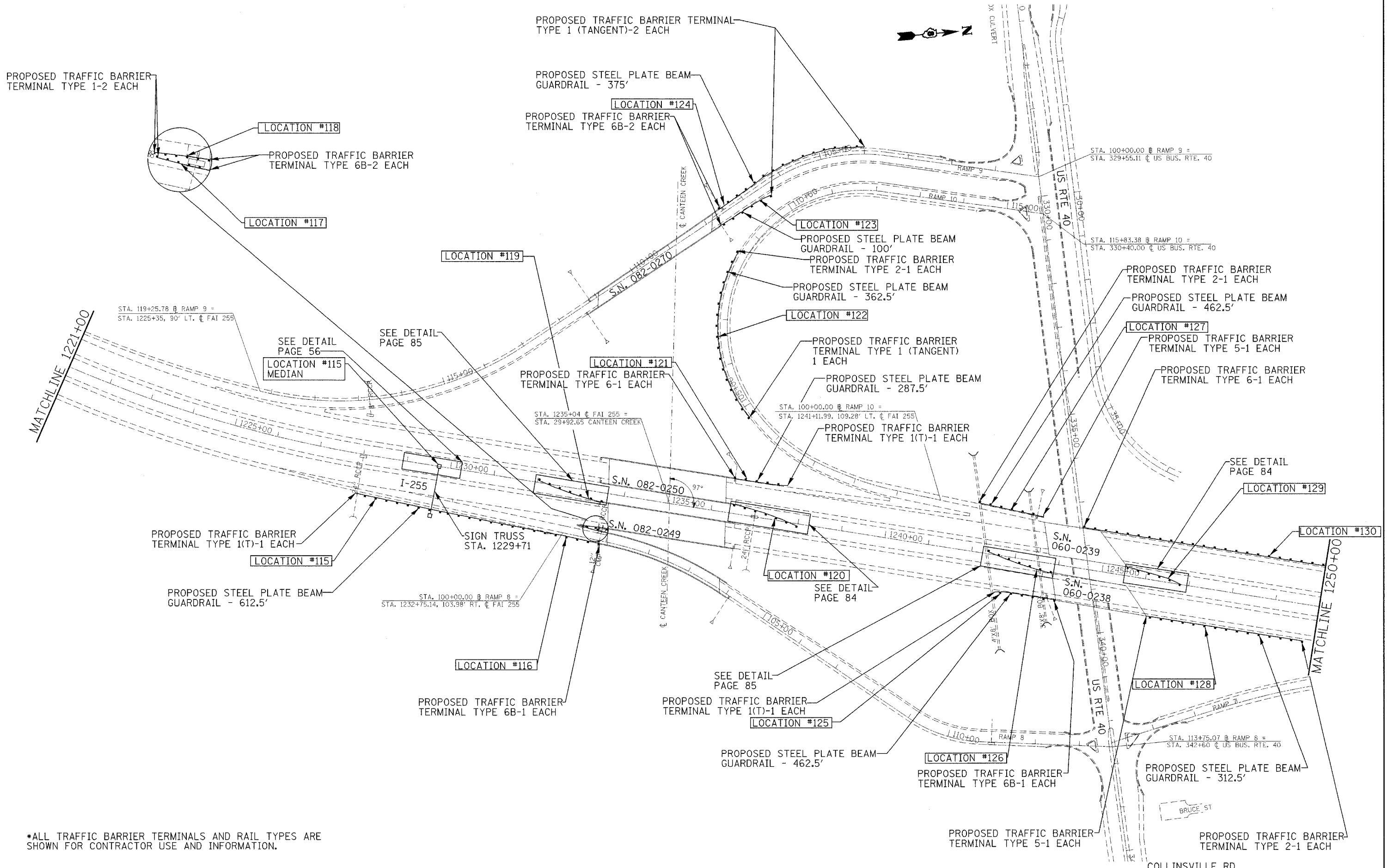
*ALL TRAFFIC BARRIER TERMINALS AND RAIL TYPES ARE SHOWN FOR CONTRACTOR USE AND INFORMATION.

FILE NAME = e:\projects\ed02108\cadd\p1n02108budgn	USER NAME = a1fordb	DESIGNED -	REVISED -	STATE OF ILLINOIS DEPARTMENT OF TRANSPORTATION	PROPOSED GUARDRAIL REPLACEMENT PLAN SHEETS				F&I RTE. 255	SECTION D-8 GUARDRAIL 2008-2	COUNTY VARIOUS	TOTAL SHEETS 102	SHEET NO. 92
	PLOT SCALE = 100.0000' / IN.	DRAWN -	REVISED -		SCALE:	SHEET NO.	OF	SHEETS	STA.	TO STA.	CONTRACT NO. 76B48		
	PLOT DATE = 3/19/2008	CHECKED -	REVISED -		FED. ROAD DIST. NO. ILLINOIS FED. AID PROJECT								
		DATE -	REVISED -										



*ALL TRAFFIC BARRIER TERMINALS AND RAIL TYPES ARE SHOWN FOR CONTRACTOR USE AND INFORMATION.

FILE NAME = c:\projects\ad02108\cadd\p1n02108b.dgn	USER NAME = a1fordb	DESIGNED -	REVISED -	STATE OF ILLINOIS DEPARTMENT OF TRANSPORTATION	PROPOSED GUARDRAIL REPLACEMENT PLAN SHEETS			F.A.I. RTE.	SECTION	COUNTY	TOTAL SHEETS	SHEET NO.
	PLOT SCALE = 100.0000' / IN.	CHECKED -	REVISED -					255	D-8 GUARDRAIL 2008-2	VARIOUS	102	93
PLOT DATE = 3/19/2008	DATE -	REVISED -	SCALE:		SHEET NO. OF SHEETS	STA. TO STA.	FED. ROAD DIST. NO. ILLINOIS FED. AID PROJECT					
							CONTRACT NO. 76B48					



*ALL TRAFFIC BARRIER TERMINALS AND RAIL TYPES ARE SHOWN FOR CONTRACTOR USE AND INFORMATION.

FILE NAME =
 c:\projects\ed02108\cadd\p1\02108b\dgn

USER NAME = alforab
 PLOT SCALE = 1/8" = 100'-0" / IN.
 PLOT DATE = 3/19/2008

DESIGNED -
 DRAWN -
 CHECKED -
 DATE -

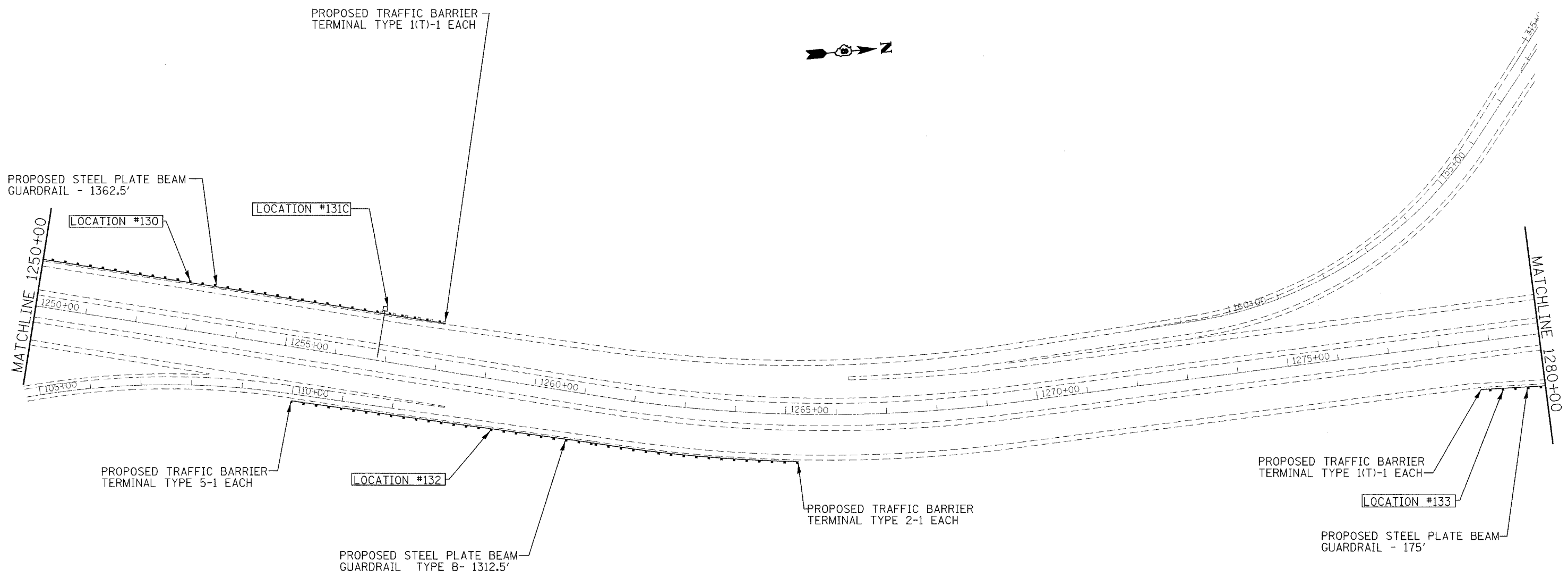
REVISED -
 REVISED -
 REVISED -
 REVISED -

**STATE OF ILLINOIS
 DEPARTMENT OF TRANSPORTATION**

**PROPOSED GUARDRAIL REPLACEMENT
 PLAN SHEETS**

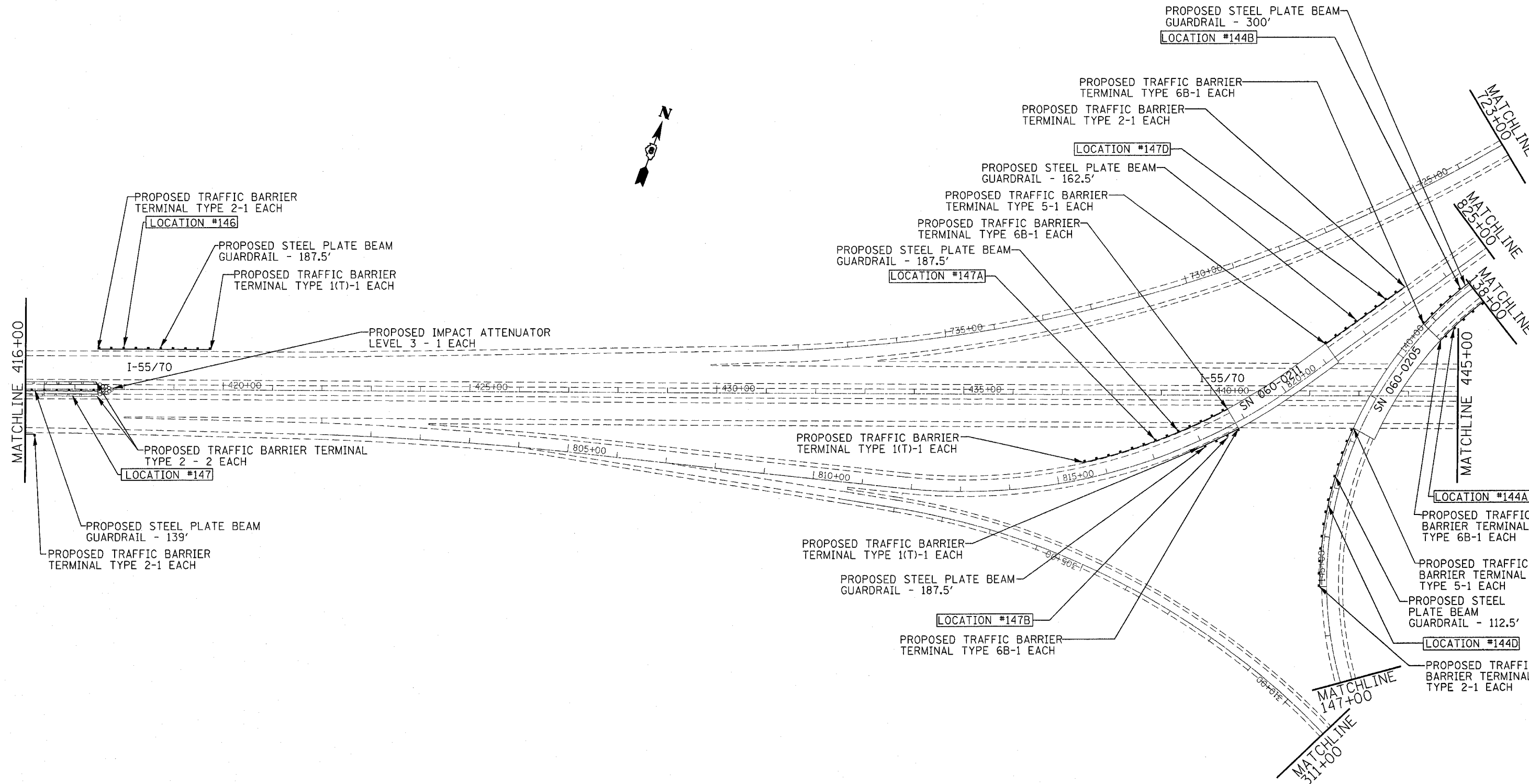
SCALE: SHEET NO. OF SHEETS STA. TO STA.

F.A.I. RTE.	SECTION	COUNTY	TOTAL SHEETS	SHEET NO.
255	D-8 GUARDRAIL 2008-2	VARIOUS	102	94
CONTRACT NO. 76B48				
FED. ROAD DIST. NO.		ILLINOIS FED. AID PROJECT		



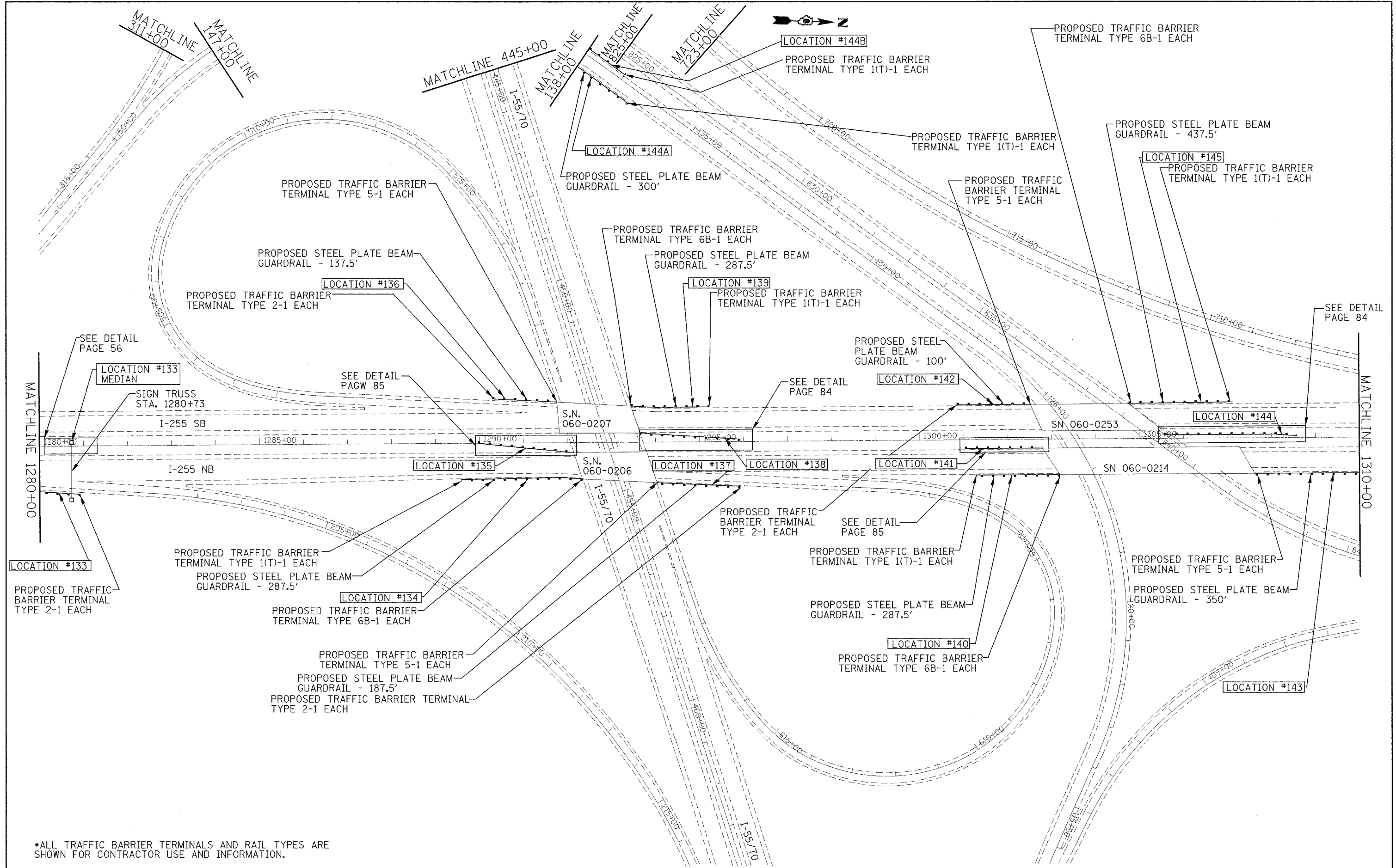
*ALL TRAFFIC BARRIER TERMINALS AND RAIL TYPES ARE SHOWN FOR CONTRACTOR USE AND INFORMATION.

FILE NAME = c:\projects\ad02108\oad\p1n02108budgn	USER NAME = aifordb	DESIGNED -	REVISED -	STATE OF ILLINOIS DEPARTMENT OF TRANSPORTATION	PROPOSED GUARDRAIL REPLACEMENT PLAN SHEETS			F.A.I RTE.	SECTION	COUNTY	TOTAL SHEETS	SHEET NO.
	PLOT SCALE = 100.0000' / IN.	DRAWN -	REVISED -					255	D-8 GUARDRAIL 2008-2	VARIOUS	102	95
	PLOT DATE = 3/19/2008	CHECKED -	REVISED -					CONTRACT NO. 76B48				
	DATE -	REVISED -	SCALE:					SHEET NO.	OF	SHEETS	STA.	TO STA.



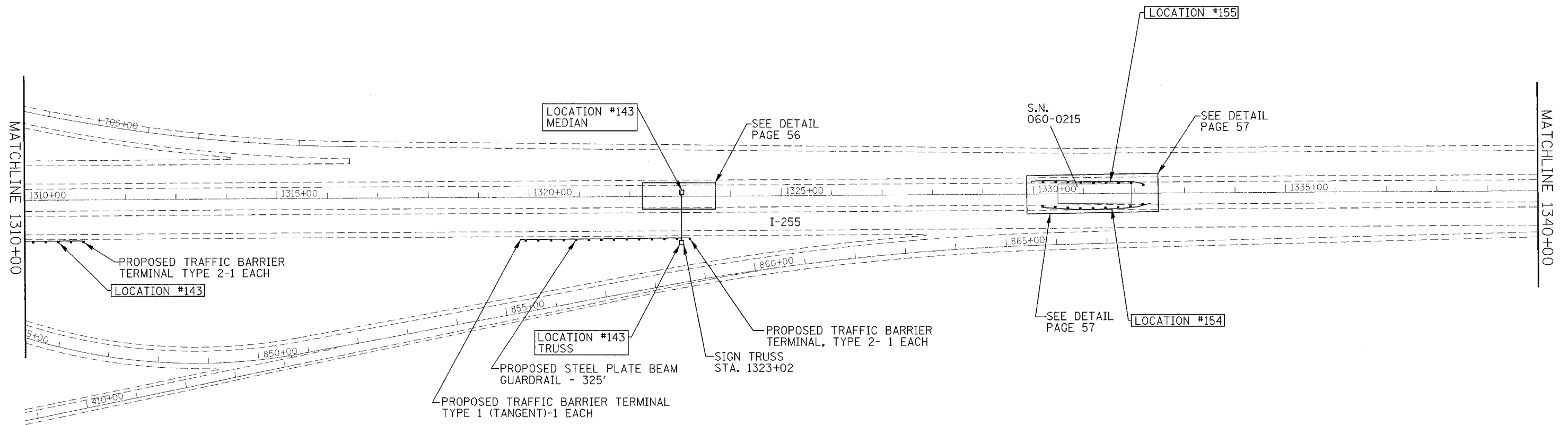
•ALL TRAFFIC BARRIER TERMINALS AND RAIL TYPES ARE SHOWN FOR CONTRACTOR USE AND INFORMATION.

FILE NAME = ct:\projects\ed02108\cedd\pin02108b.dgn	USER NAME = aifordb	DESIGNED -	REVISED -	STATE OF ILLINOIS DEPARTMENT OF TRANSPORTATION	PROPOSED GUARDRAIL REPLACEMENT PLAN SHEETS			F.A.I RTE.	SECTION	COUNTY	TOTAL SHEETS	SHEET NO.
	PLOT SCALE = 100.0000' / IN.	DRAWN -	REVISED -					255	D-8 GUARDRAIL 2008-2	VARIOUS	102	97
	PLOT DATE = 4/7/2008	CHECKED -	REVISED -					CONTRACT NO. 76B48			FED. ROAD DIST. NO. ILLINOIS FED. AID PROJECT	
		DATE -	REVISED -					SCALE:	SHEET NO.	OF SHEETS	STA.	TO STA.



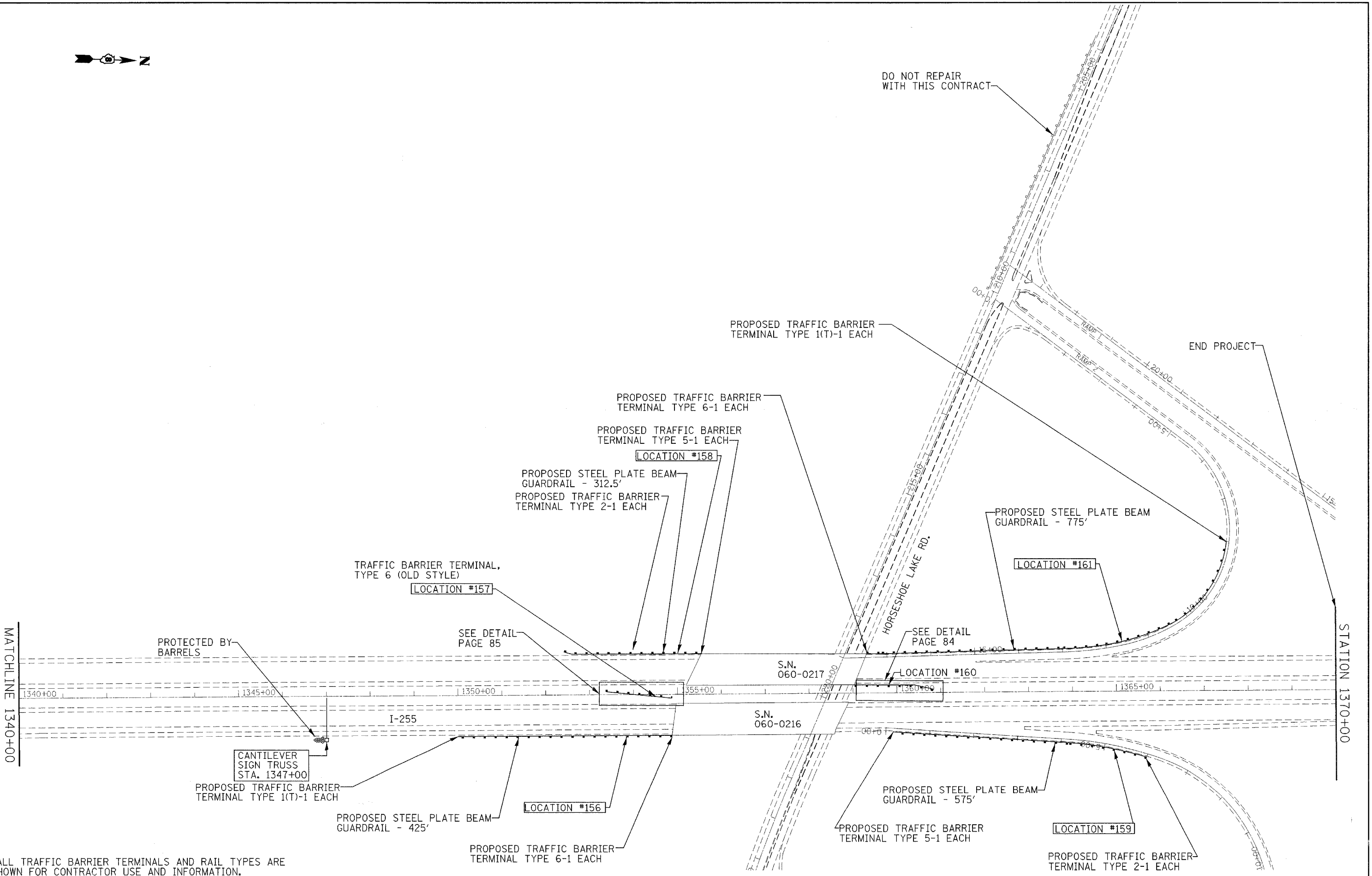
*ALL TRAFFIC BARRIER TERMINALS AND RAIL TYPES ARE SHOWN FOR CONTRACTOR USE AND INFORMATION.

FILE NAME = c:\projects\ed02108\cadd\p1n02108b.dgn	USER NAME = a1fordb	DESIGNED -	REVISED -	STATE OF ILLINOIS DEPARTMENT OF TRANSPORTATION	PROPOSED GUARDRAIL REPLACEMENT PLAN SHEETS	F.A.I. RTE.	SECTION	COUNTY	TOTAL SHEETS	SHEET NO.
	PLOT SCALE = 100.0000' / IN.	DRAWN -	REVISED -			255	D-8 GUARDRAIL 2008-2	VARIOUS	102	98
PLOT DATE = 3/19/2008	CHECKED -	DATE -	REVISED -	SCALE: SHEET NO. OF SHEETS STA. TO STA.		FED. ROAD DIST. NO.		ILLINOIS FED. AID PROJECT		CONTRACT NO. 76B48



*ALL TRAFFIC BARRIER TERMINALS AND RAIL TYPES ARE SHOWN FOR CONTRACTOR USE AND INFORMATION.

FILE NAME = c:\projects\ed02108\cadd\p1n02108b.dgn	USER NAME = alfordb	DESIGNED -	REVISED -	STATE OF ILLINOIS DEPARTMENT OF TRANSPORTATION	PROPOSED GUARDRAIL REPLACEMENT PLAN SHEETS				F.A.I RTE.	SECTION	COUNTY	TOTAL SHEETS	SHEET NO.
		DRAWN -	REVISED -						255	D-8 GUARDRAIL 2008-2	VARIOUS	102	99
		CHECKED -	REVISED -		CONTRACT NO. 76B48				ILLINOIS FED. AID PROJECT				
		DATE -	REVISED -		SCALE:	SHEET NO.	OF SHEETS	STA.	TO STA.				



*ALL TRAFFIC BARRIER TERMINALS AND RAIL TYPES ARE SHOWN FOR CONTRACTOR USE AND INFORMATION.

FILE NAME = e:\projects\ed02108\cadd\p1n02108b.dgn	USER NAME = a1fordb	DESIGNED -	REVISED -
		DRAWN -	REVISED -
	PLOT SCALE = 1/20,000" / IN.	CHECKED -	REVISED -
	PLOT DATE = 3/19/2008	DATE -	REVISED -

**STATE OF ILLINOIS
DEPARTMENT OF TRANSPORTATION**

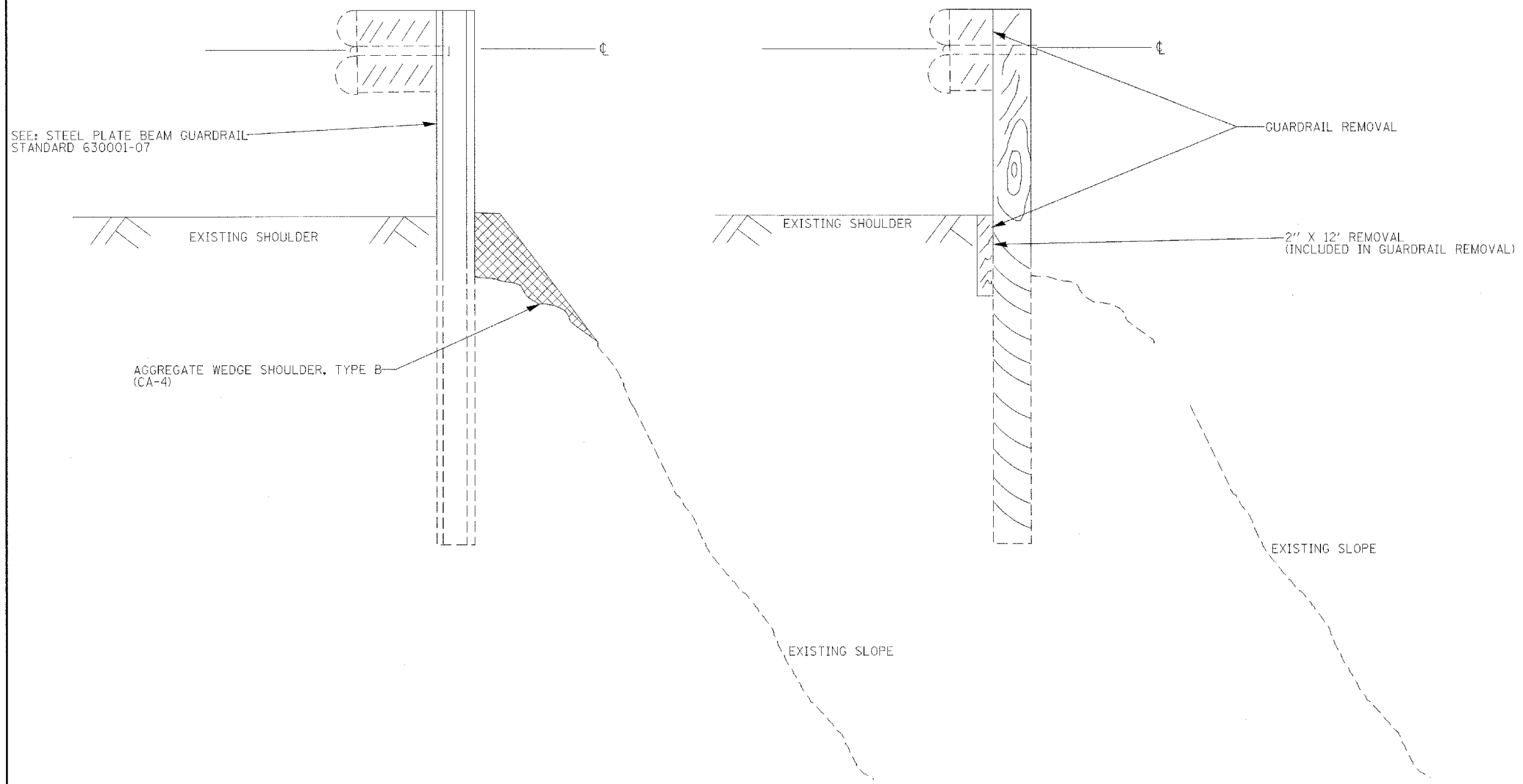
**PROPOSED GUARDRAIL REPLACEMENT
PLAN SHEETS**

SCALE: SHEET NO. OF SHEETS STA. TO STA.

F.A.I. RTE.	SECTION	COUNTY	TOTAL SHEETS	SHEET NO.
255	D-8 GUARDRAIL 2008-2	VARIOUS	102	100
CONTRACT NO. 76B48				
FED. ROAD DIST. NO.		ILLINOIS FED. AID PROJECT		

GUARDRAIL REPLACEMENT

GUARDRAIL REMOVAL

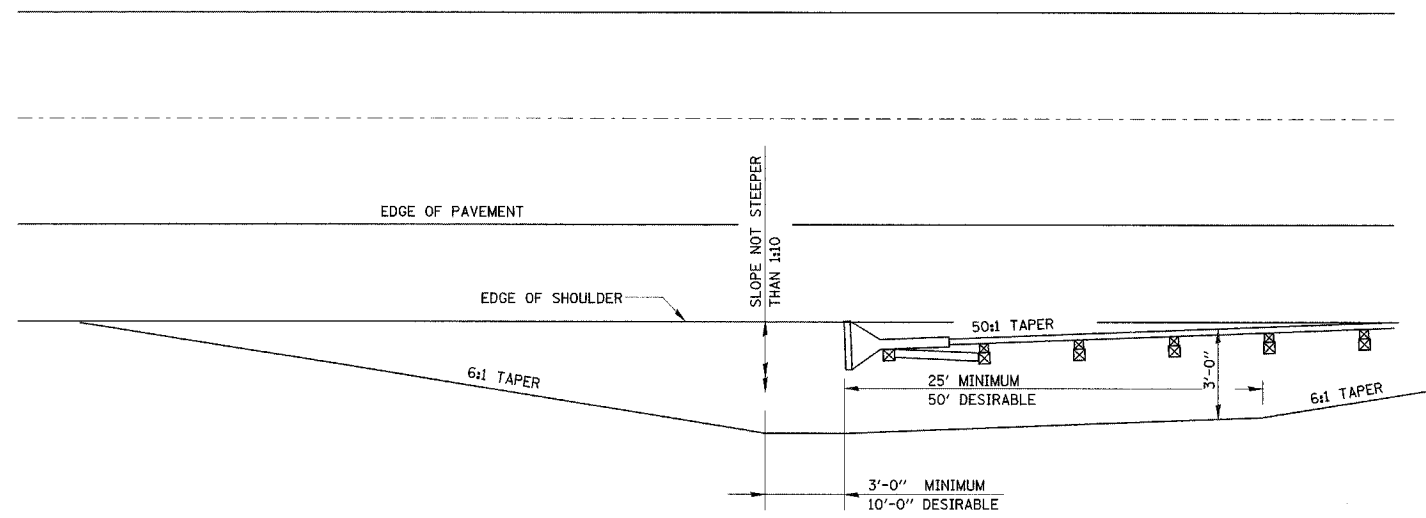


FILE NAME = c:\projects\ed02100\cedd\pin02100.dgn	USER NAME = alfordb	DESIGNED -	REVISED -
		DRAWN -	REVISED -
	PLOT SCALE = 100.0000 / IN.	CHECKED -	REVISED -
	PLOT DATE = 3/19/2008	DATE -	REVISED -

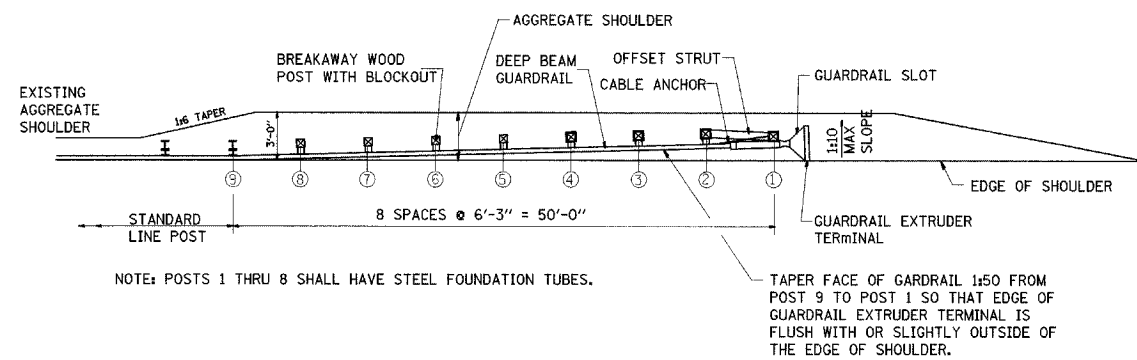
STATE OF ILLINOIS
DEPARTMENT OF TRANSPORTATION

DETAILS				
SCALE:	SHEET NO.	OF	SHEETS	STA. TO STA.

F.A.J. RTE.	SECTION	COUNTY	TOTAL SHEETS	SHEET NO.
255	D-8 GUARDRAIL 2008-2	VARIOUS	102	101
CONTRACT NO. 76B48				
FED. ROAD DIST. NO. ILLINOIS FED. AID PROJECT				



SHOULDER WIDENING FOR ET-2000



TRAFFIC BARRIER TERMINAL TYPE 1 (SPECIAL)
(SEE MANUFACTURER'S STANDARD FOR ADDITIONAL DETAILS)

FILE NAME = c:\projects\ed02100\oad\pin02100a.dgn	USER NAME = alfordb	DESIGNED -	REVISED -
		DRAWN -	REVISED -
	PLOT SCALE = 100,0000 ' / IN.	CHECKED -	REVISED -
	PLOT DATE = 3/19/2008	DATE -	REVISED -

STATE OF ILLINOIS
DEPARTMENT OF TRANSPORTATION

DETAILS				
SCALE:	SHEET NO.	OF	SHEETS	STA. TO STA.

F.A.I. RIE.	SECTION	COUNTY	TOTAL SHEETS	SHEET NO.
255	D-8 GUARDRAIL 2008-2	VARIOUS	102	102
CONTRACT NO. 76B48				
FED. ROAD DIST. NO. ILLINOIS FED. AID PROJECT				