

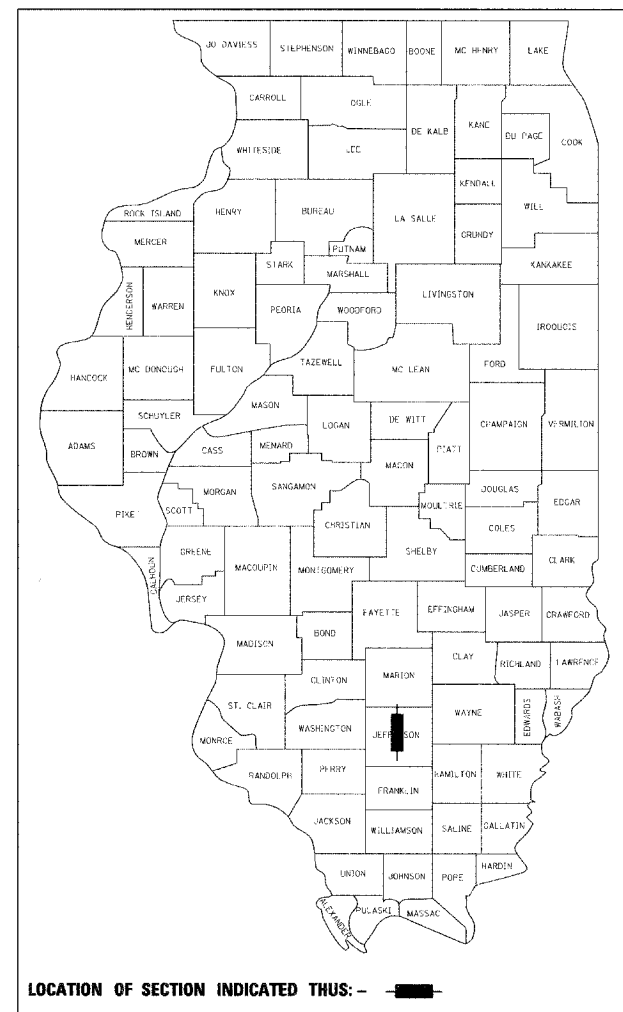
STATE OF ILLINOIS
DEPARTMENT OF TRANSPORTATION
DIVISION OF HIGHWAYS

PROPOSED
HIGHWAY PLANS

FAS ROUTE 2826 (IL ROUTE 37)
SECTION (110)B-1
C-99-038-07
JEFFERSON COUNTY
PROJECT: ACBRS-2826(105)

F.A.S. RTE.	SECTION	COUNTY	TOTAL SHEETS	SHEET NO.
2826	(110)B-1	JEFFERSON	44	1
FED. ROAD DIST. NO.	ILLINOIS	CONTRACT NO. 78013		

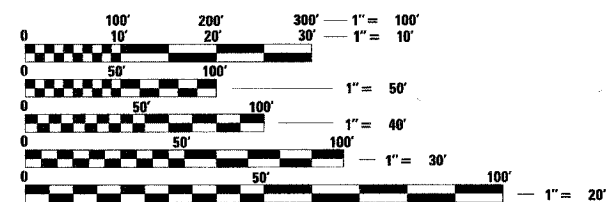
FOR INDEX OF SHEETS, SEE SHEET NO. 2



SECTION (110)B-1
SN 041-0107
STATION 836+80.00
BRIDGE REPLACEMENT
BEGIN IMPROVEMENTS STA 835+70.00
END IMPROVEMENTS STA 837+70.00

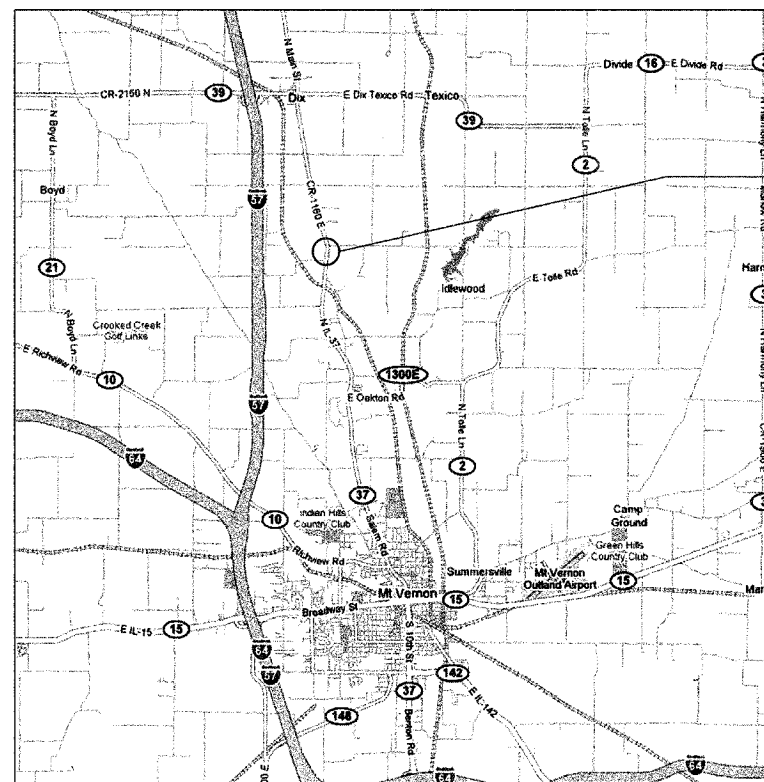
HIGHWAY CLASSIFICATION

ROUTE: F.A.S. 2826 (IL 37)
CLASSIFICATION: MAJOR COLLECTOR (NON-URBAN)
A.D.T.: 3550 (2007)
A.D.T.T.: 420 (2007)
D.H.V.: 426 (2007)
DESIGN SPEED: 60 M.P.H.



FULL SIZE PLANS HAVE BEEN PREPARED USING STANDARD ENGINEERING SCALES. REDUCED SIZED PLANS WILL NOT CONFORM TO STANDARD SCALES. IN MAKING MEASUREMENTS ON REDUCED PLANS, THE ABOVE SCALES MAY BE USED.

J.U.L.I.E.
JOINT UTILITY LOCATION INFORMATION FOR EXCAVATION
1-800-892-0123
OR 811



LOCATION MAP

NOT TO SCALE


PROJECT ENGINEER
PROJECT MANAGER

CONTRACT NO. 78013

TOTAL LENGTH OF PROJECT = 200 FT (0.038 MI)
NET LENGTH OF PROJECT = 200 FT (0.038 MI)



BENTON & ASSOCIATES, INC.
Consulting Engineers / Land Surveyors
1970 West Lafayette Ave. Jacksonville, IL 62650
Phone: 217-245-4146 Fax: 217-245-4149
IL Design Firm Registration No. 184-000852



STATE OF ILLINOIS
DEPARTMENT OF TRANSPORTATION
DIVISION OF HIGHWAYS

SUBMITTED March 21 2008

Christian M. Reed
DEPUTY DIRECTOR OF HIGHWAYS, REGION ENGINEER

May 9, 2008
Eric E. Harmon
Interim ENGINEER OF DESIGN AND ENVIRONMENT

May 9, 2008
Christine M. Reed
DIRECTOR OF HIGHWAYS, CHIEF ENGINEER

PRINTED BY THE AUTHORITY
OF THE STATE OF ILLINOIS