

FAS RTE	SECTION	COUNTY	TOTAL SHEETS	SHEET NO.
899		SALINE	75	1

* 8BR-1, 8BR-2

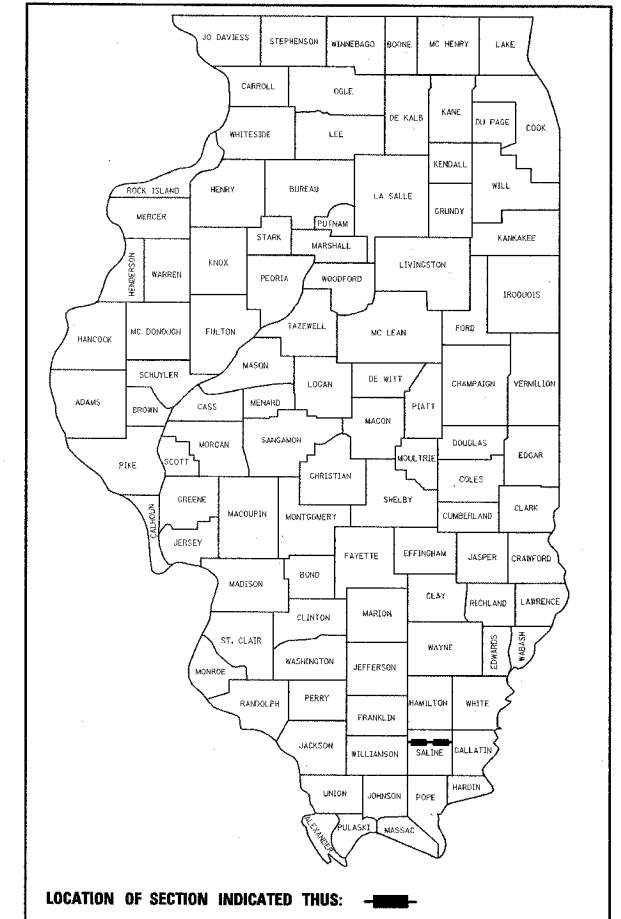
P-99-
D-99-008-08

STATE OF ILLINOIS
DEPARTMENT OF TRANSPORTATION
DIVISION OF HIGHWAYS

**PROPOSED
HIGHWAY PLANS**

FAS RTE 899 (OLD IL 13)
SECTIONS 8BR-1, 8BR-2
PROJECT: *RS-BHS-0899(004)*
SALINE COUNTY

C - 99-008-08
PPC DECK BEAM SUPERSTRUCTURE REPLACEMENTS
OVER POSSUM TAIL BRANCH AND BANKSTON FORK



LOCATION OF SECTION INDICATED THUS:

INDEX OF SHEETS

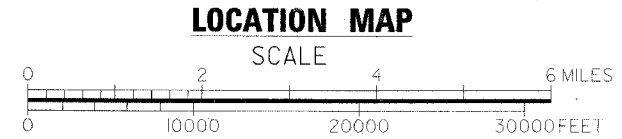
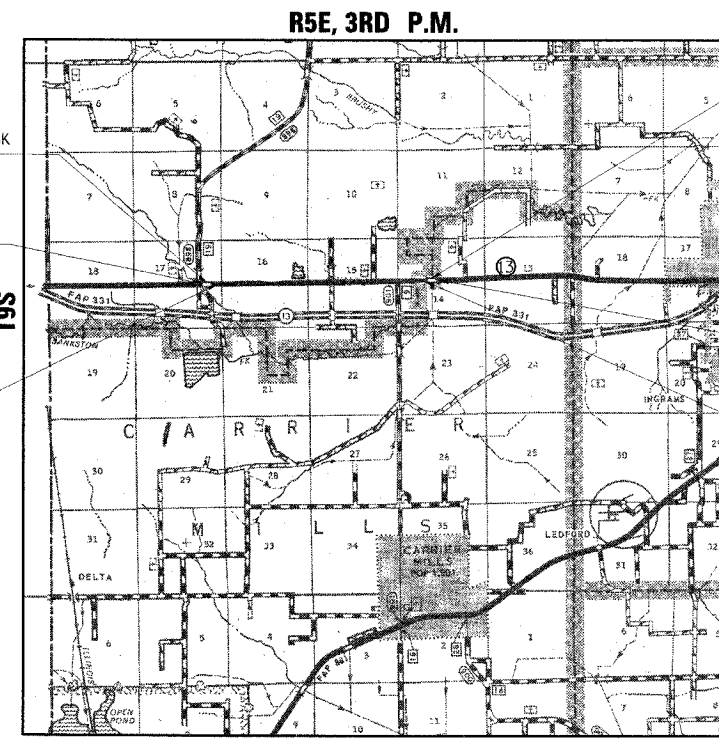
SHEET NO.	DESCRIPTION
ROADWAY PLANS	
1.	COVER SHEET
2.	GENERAL NOTES AND STANDARDS
3.	SUMMARY OF QUANTITIES
4.	TYPICAL SECTIONS
5.-6.	SCHEDULES OF QUANTITIES
7.-8.	FAS RTE 899 (OLD IL 13) PLAN AND PROFILE
9.-12.	STAGE CONSTRUCTION PLANS
13.-14.	EROSION CONTROL AND DRAINAGE PLANS
15.	MISCELLANEOUS DETAILS
STRUCTURE PLANS - SN 083-0035	
16.	GENERAL PLAN
17.	GENERAL DATA
18.	STAGE CONSTRUCTION DETAILS
19.	TEMPORARY CONCRETE BARRIER
20.	SUPERSTRUCTURE
21.-23.	SUPERSTRUCTURE DETAILS
24.	STEEL RAILING, TYPE SM
25.	WEST ABUTMENT
26.	EAST ABUTMENT
27.	ABUTMENT DETAILS
28.	BAR SPLICER ASSEMBLY DETAILS
EXISTING STRUCTURE PLANS - SN 083-0035	
29.-35.	EXISTING STRUCTURE PLANS
STRUCTURE PLANS - SN 083-0036	
36.	GENERAL PLAN
37.	GENERAL DATA
38.	STAGE CONSTRUCTION DETAILS
39.	TEMPORARY CONCRETE BARRIER
40.	SUPERSTRUCTURE
41.-42.	SUPERSTRUCTURE DETAILS
43.	APPROACH DETAILS
44.-45.	SUPERSTRUCTURE AND APPROACH DETAILS
46.	STEEL RAILING, TYPE SM
47.	STRIP SEAL EXPANSTION JOINT
48.	EAST ABUTMENT
49.	WEST ABUTMENT
50.	ABUTMENT DETAILS
51.	PIER
52.	PIER DETAILS
53.	BAR SPLICER ASSEMBLY DETAILS
EXISTING STRUCTURE PLANS - SN 083-0036	
54.-59.	EXISTING STRUCTURE PLANS
CROSS SECTIONS	
60.-75.	FAS RTE 899 (OLD IL 13) CROSS SECTIONS



FULL SIZE PLANS HAVE BEEN PREPARED USING STANDARD ENGINEERING SCALES. REDUCED SIZED PLANS WILL NOT CONFORM TO STANDARD SCALES. IN MAKING MEASUREMENTS ON REDUCED PLANS, THE ABOVE SCALES MAY BE USED.

MICROFILMED _____
REEL NUMBER _____
AWARDED _____
RESIDENT ENGINEER _____
AS BUILT CHANGES WERE MADE ON THE FOLLOWING SHEETS _____

J.U.L.I.E.
JOINT UTILITY LOCATION INFORMATION FOR EXCAVATION
1-800-892-0123
DISTRICT 9 NO. (217) 549-2171
PROJECT ENGINEER: DAVID PICHE
UNIT CHIEF:
TOWNSHIP: BRUSHY & CARRIER MILLS
CONTRACT NO: 78028



GROSS LENGTH = 14,145 FT. = 2.68 MI.
NET LENGTH = 565 FT. = 0.11 MI.



**DESIGN DESIGNATION
N.A.**

FUNCTIONAL CLASSIFICATION: MAJOR COLLECTOR (RURAL)
DESIGN SPEED: 55 mph
POSTED SPEED: 55 mph
ADT: 330 @ SN 083-0035 (2007)
1480 @ SN 083-0036 (2007)
PV: 96%
SU: 3%
MU: 1%

STATE OF ILLINOIS
DEPARTMENT OF TRANSPORTATION
DIVISION OF HIGHWAYS
SUBMITTED *March 14, 2008*
Man C. Pomeroy
DEPUTY DIRECTOR OF HIGHWAYS, REGION ENGINEER
May 9, 2008
Eric E. Harp
ENGINEER OF DESIGN AND ENVIRONMENT
May 9, 2008
Christine M. Reed
DIRECTOR OF HIGHWAYS, CHIEF ENGINEER

**PRINTED BY THE AUTHORITY
OF THE STATE OF ILLINOIS**