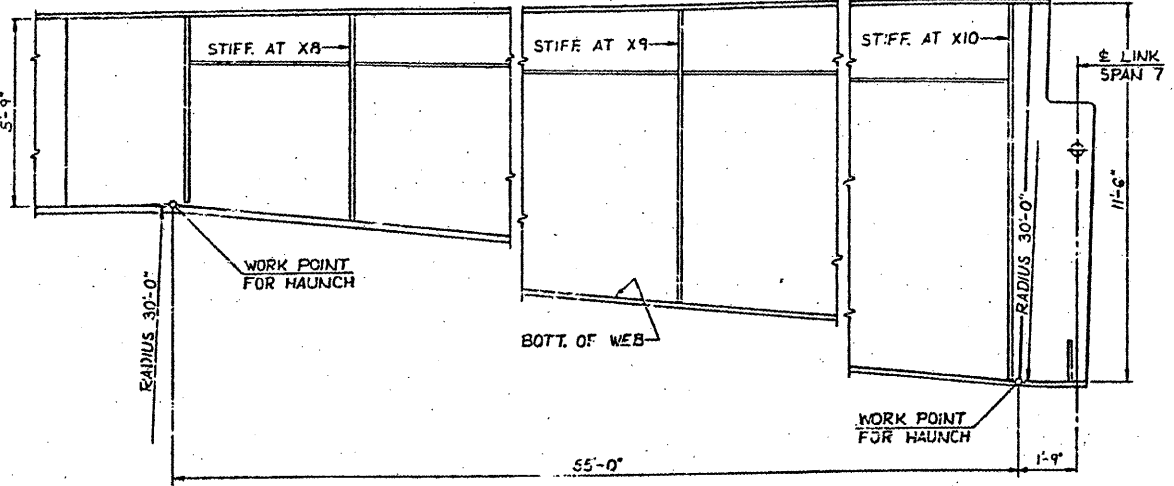
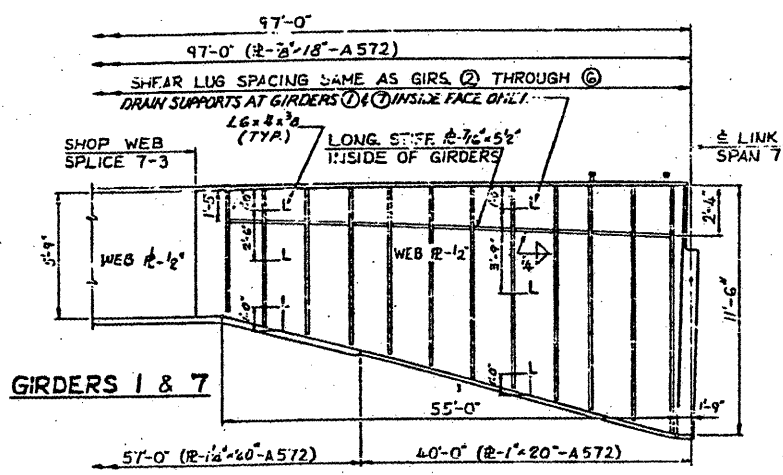


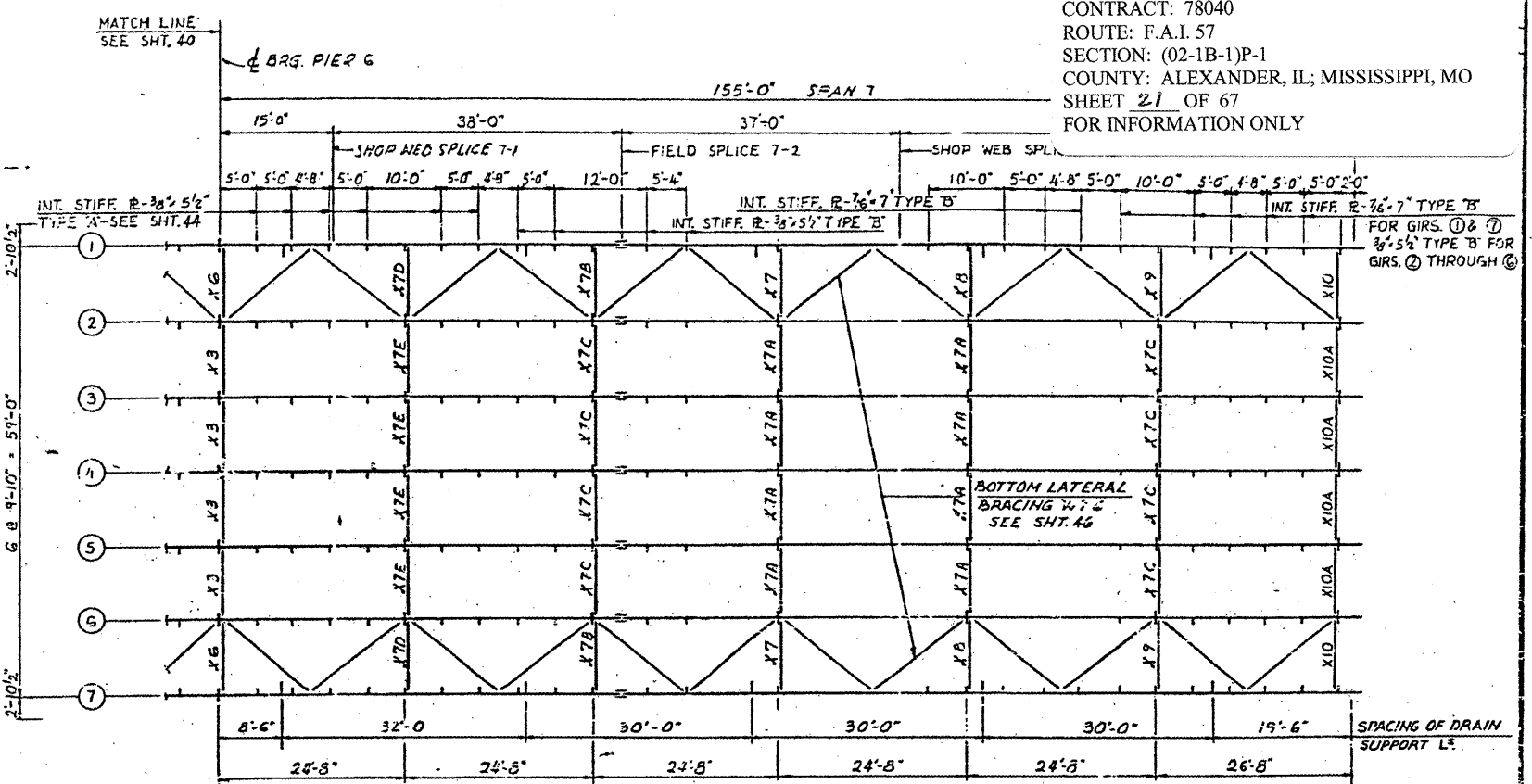
CONTRACT: 78040
 ROUTE: F.A.I. 57
 SECTION: (02-1B-1)P-1
 COUNTY: ALEXANDER, IL; MISSISSIPPI, MO
 SHEET 21 OF 67
 FOR INFORMATION ONLY



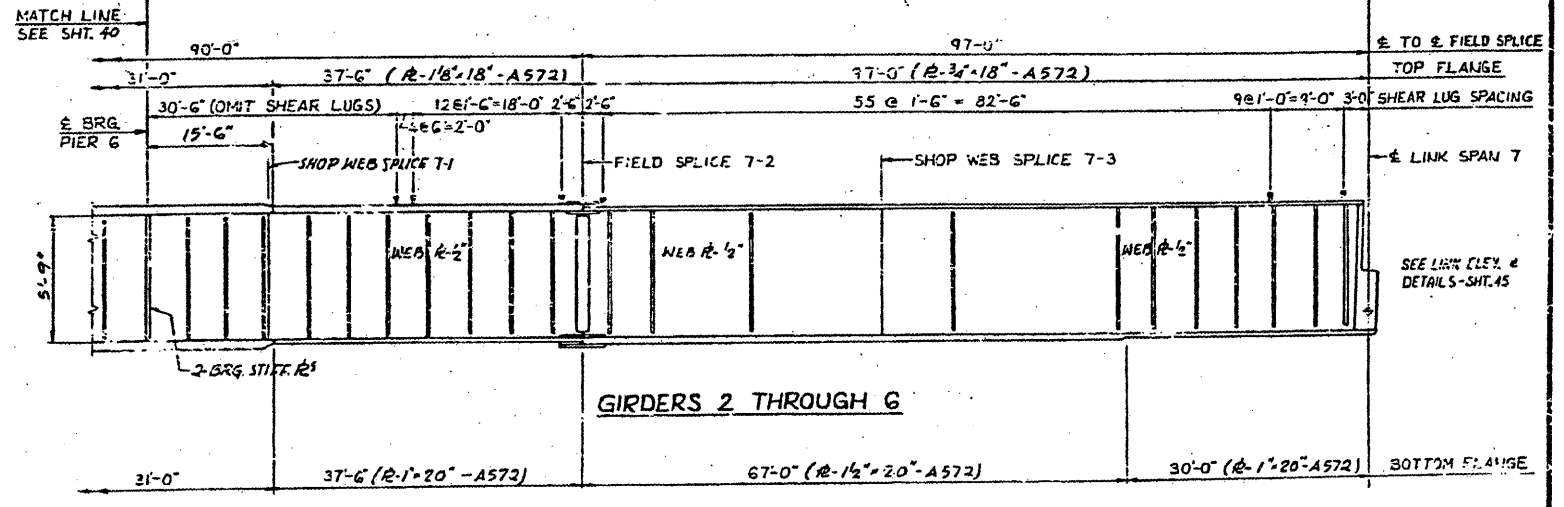
**DETAIL OF HAUNCH
 FOR GIRDERS 1 & 7 ONLY**



GIRDERS 1 & 7



STEEL FRAMING PLAN



GIRDERS 2 THROUGH 6

GIRDER ELEVATIONS-FOR FABRICATION ONLY

S.W.S. = SHOP WEB SPLICE
 F.S. = FIELD SPLICE

GIRDER	LOCATION	LINK-SPAN #	PIER #	S.W.S. S-1	F.S. S-2	S.W.S. S-3	PIER #	F.S. G-1	S.W.S. G-2	F.S. G-3	PIER #	S.W.S. 7-1	F.S. 7-2	S.W.S. 7-3	LINK-SPAN #
1		350.871	351.062	353.177	354.391	355.193	355.612	356.646	357.175	359.089	360.267	360.745	362.125	363.328	364.761
2		351.031	351.216	353.331	354.544	355.347	355.766	356.800	358.129	359.242	360.421	360.899	362.279	363.482	364.914
3		351.184	351.370	353.485	354.698	355.500	355.919	356.953	358.283	359.396	360.575	361.052	362.433	363.636	365.068
4		351.338	351.523	353.638	354.852	355.654	356.073	357.107	358.436	359.550	360.728	361.206	362.586	363.789	365.222
5		351.164	351.370	353.485	354.698	355.500	355.919	356.953	358.283	359.396	360.575	361.052	362.433	363.636	365.068
6		351.031	351.216	353.331	354.544	355.347	355.766	356.800	358.129	359.242	360.421	360.899	362.279	363.482	364.914
7		350.871	351.062	353.177	354.391	355.193	355.612	356.646	357.175	359.089	360.267	360.745	362.125	363.328	364.761

ELEVATIONS ARE GIVEN TO TOP OF GIRDER WEB PLATE

ELEVATION

BRIDGE NO. 1
 STRUCTURE NO. 002-0022
 FOR INFORMATION ONLY

**FRAMING PLAN - SPANS 6, 6 AND 7
 F.A.I. RTE. 57 OVER THE MISSISSIPPI RIVER
 PROJECT 1-57-9 (5)0
 SECTION (02-1B-1)D
 ALEXANDER COUNTY, ILLINOIS
 MISSISSIPPI COUNTY, MISSOURI
 STA. 1141 + 84.75 TO STA. 1182 + 75.25**