

STATE OF ILLINOIS  
DEPARTMENT OF TRANSPORTATION  
DIVISION OF HIGHWAYS

**PROPOSED  
HIGHWAY PLANS**

FAP 873 (IL ROUTE 149) AT FAU 9495 (KEN GRAY BLVD.)

SECTION (28-5) TS-3, N-1

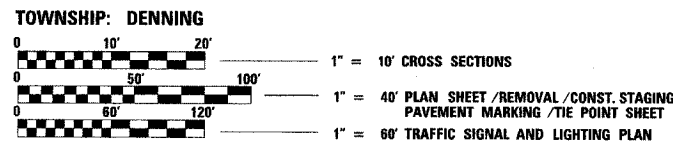
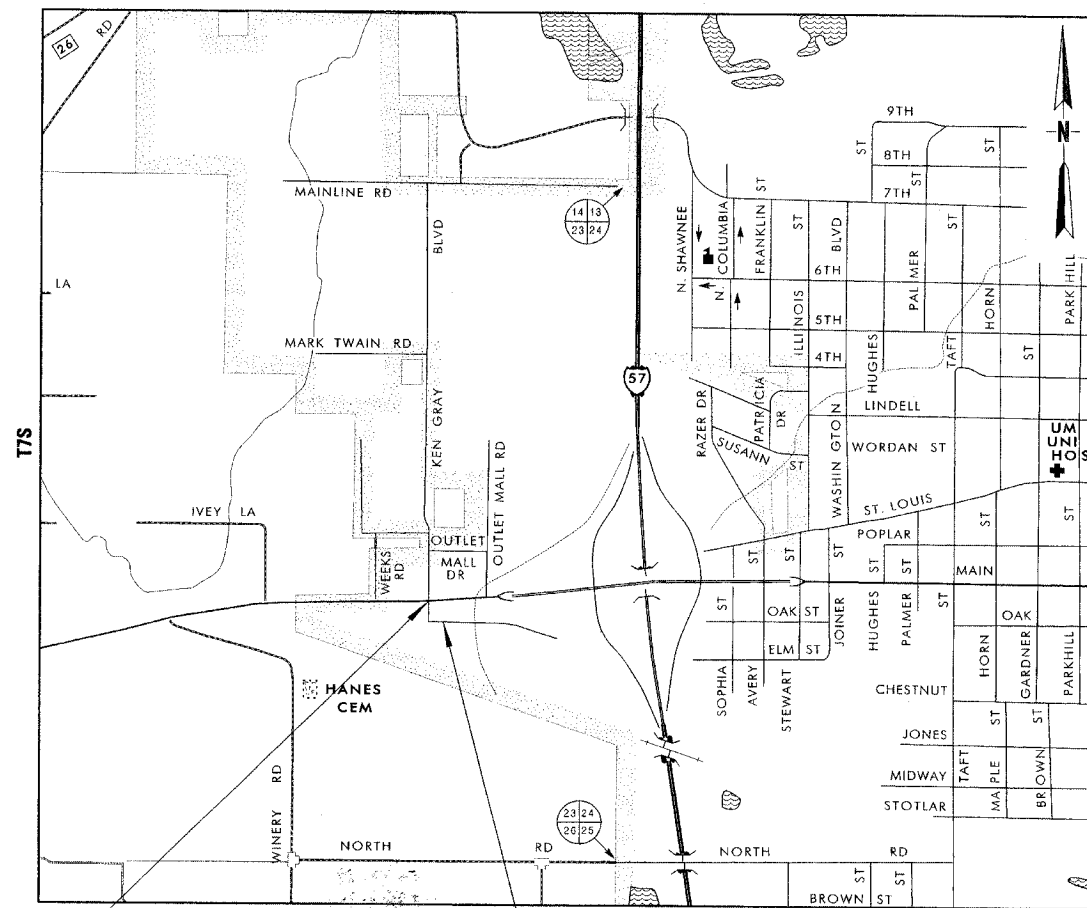
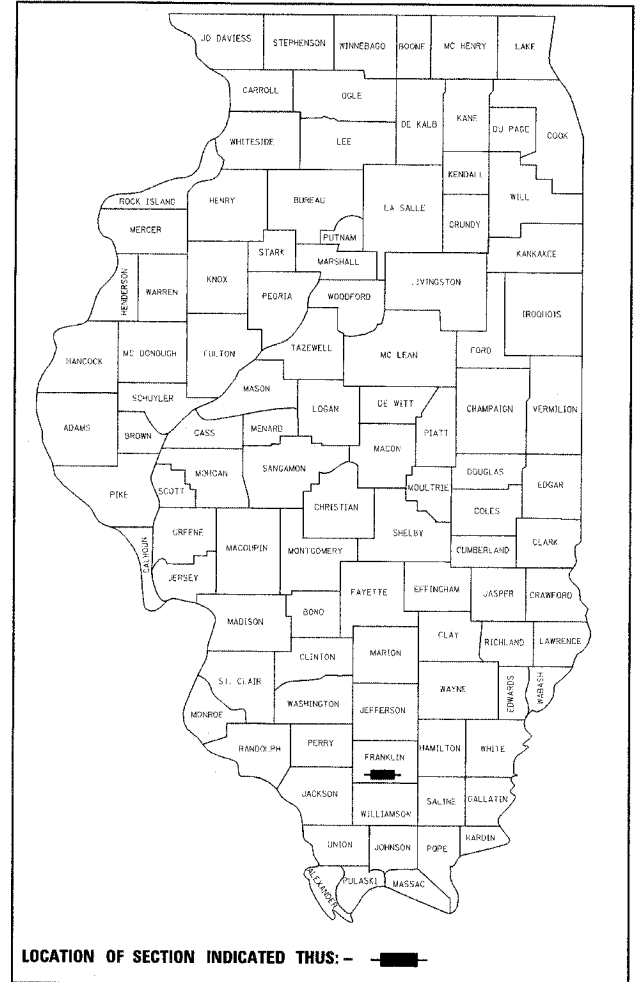
**RADIUS IMPROVEMENTS  
FRANKLIN COUNTY  
C-99-039-08**

F.A. RTE.	SECTION	COUNTY	TOTAL SHEETS	SHEET NO.
873	(28-5) TS-3, N-1	FRANKLIN	38	1
FED. ROAD DIST. NO.	ILLINOIS CONTRACT NO. 78055			

FOR INDEX OF SHEETS, SEE SHEET NO. 2

APPROACH	ADT(2007)	% TRUCKS
KEN GRAY BLVD. SOUTH OF IL 149	12,000	1.3
KEN GRAY BLVD. NORTH OF IL 149	3,700	2.0
IL 149 WEST OF KEN GRAY BLVD.	9,700	2.5
IL 149 EAST OF KEN GRAY BLVD.	6,300	1.1

D-99-026-08



FULL SIZE PLANS HAVE BEEN PREPARED USING STANDARD ENGINEERING SCALES. REDUCED SIZED PLANS WILL NOT CONFORM TO STANDARD SCALES. IN MAKING MEASUREMENTS ON REDUCED PLANS, THE ABOVE SCALES MAY BE USED.

J.U.L.I.E.  
JOINT UTILITY LOCATION INFORMATION FOR EXCAVATION  
1-800-892-0123  
OR 811

PROJECT ENGINEER: SUSAN POE  
PROJECT MANAGER: PATRICK NAAS

PROPOSED PROJECT BEGINS  
STATION 10+26.00

PROPOSED PROJECT ENDS  
STATION 11+81.10

GROSS LENGTH OF PROJECT = 0.029 MILES  
NET LENGTH OF PROJECT = 0.029 MILES

STATE OF ILLINOIS  
DEPARTMENT OF TRANSPORTATION  
DIVISION OF HIGHWAYS

SUBMITTED March 20 20 08

Mary C. Domic  
DEPUTY DIRECTOR OF HIGHWAYS, REGION ENGINEER

May 9, 20 08  
Eric E. Harn  
ENGINEER OF DESIGN AND ENVIRONMENT

May 9, 20 08  
Christine M. Reed  
DIRECTOR OF HIGHWAYS, CHIEF ENGINEER

**PRINTED BY THE AUTHORITY  
OF THE STATE OF ILLINOIS**