

INDEX OF SHEETS

SHEET NO.	DESCRIPTION
1	COVER, INDEX OF SHEETS, STANDARDS
2	GENERAL NOTES, HMA MIX DESIGN, SIGNATURES
3	SUMMARY OF QUANTITIES
4	044-0020 PLAN AND ELEVATION
5, 6	044-0020 BEAM DETAILS
7	044-0020 RAIL DETAILS
8	044-0020 CONCRETE BARRIER
9,	097-0022 PLAN AND ELEVATION
10, 11	097-0022 REPAIR DETAILS

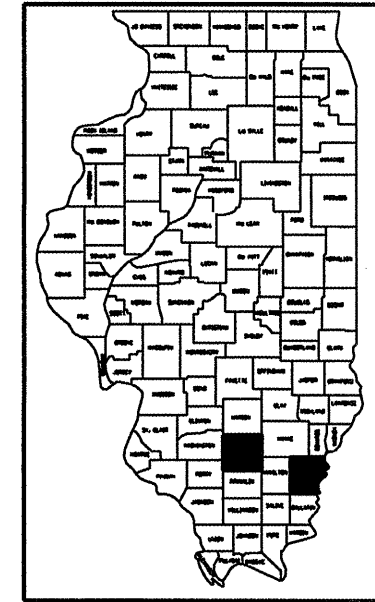
**STATE OF ILLINOIS
DEPARTMENT OF TRANSPORTATION
DIVISION OF HIGHWAYS**

**PROPOSED
HIGHWAY PLANS**

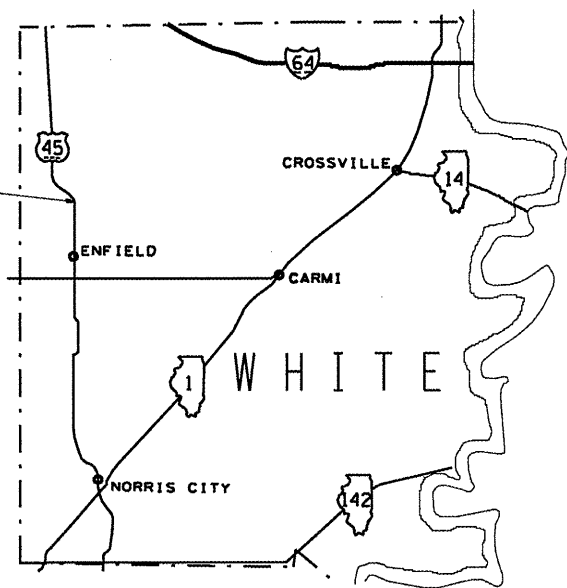
**FAP 885 (IL 146) & FAP 328 (US 45)
SECTION 11011-1, 1051-2
C-99-049-08
JOHNSON & WHITE COUNTIES**

ROUTE NO.	SECTION	COUNTY	TOTAL SHEETS	SHEET NO.
FAP 885 FAP 328	*	JOHNSON WHITE	11	1

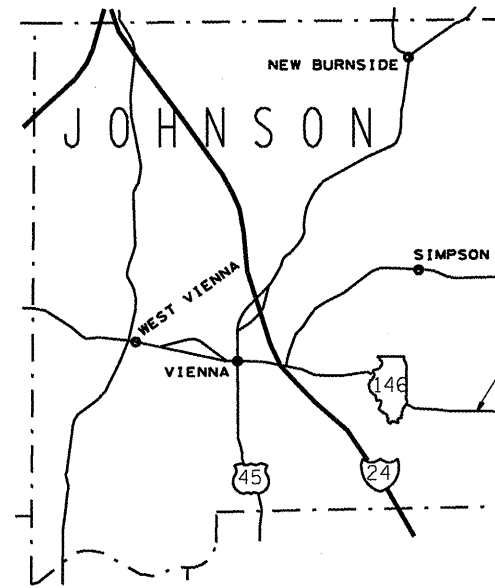
* 11011-1, 1051-2
CONTRACT NO. 78063



**PROPOSED IMPROVEMENT
S.N. 097-0022
BRACE BEAMS**



**PROPOSED IMPROVEMENT
S.N. 044-0020
REPLACE PPC DECK BEAM**



MAPS NOT TO SCALE

STANDARDS

- 701201-02 LANE CLOSURE, 2L, 2W, DAY ONLY
- 701321-09 LANE CLOSURE, 2L, 2W, BRIDGE REPAIR WITH BARRIER
- 701301-02 LANE CLOSURE, 2L, 2W, SHORT TIME OPERATIONS
- 701901 TRAFFIC CONTROL DEVICES
- 704001-04 TEMPORARY CONCRETE BARRIER

**STRUCTURE 044-0020
ILLINOIS TOWNSHIP: GRANTSBURG
2007 ADT = 1350
TRUCKS = 10% ADT
POSTED SPEED = 55 MPH
INVENTORY RATING HS 27.6
OPERATING RATING HS 44.1**

**STRUCTURE 097-0022
ILLINOIS TOWNSHIP: MILL SHOALS
2007 ADT = 1900
TRUCKS = 21% ADT
POSTED SPEED = 55 MPH
INVENTORY RATING HS 12.9
OPERATING RATING HS 20.4**

PLAN DRAWINGS ARE NOT TO SCALE.

J.U.L.I.E.
JOINT UTILITY LOCATION INFORMATION FOR EXCAVATION
1-800-892-0123

CONTRACT NO. 78063

**STATE OF ILLINOIS
DEPARTMENT OF TRANSPORTATION
DIVISION OF HIGHWAYS**

SUBMITTED March 24, 2008
Way C. James REGION 5 ENGINEER

May 9, 2008
Eric E. Harn INTERIM ENGINEER OF DESIGN AND ENVIRONMENT

May 9, 2008
Christine M. Reed DIRECTOR, DIVISION OF HIGHWAYS

**PRINTED BY THE AUTHORITY
OF THE STATE OF ILLINOIS**