

ROUTE NO.	SECTION	COUNTY	TOTAL SHEETS	SHEET NO.
FAU 3537	**	COOK	22	1
VILLAGE SECTION			06-00122-00-SW	
CONTRACT NO. 83938				

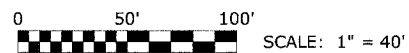
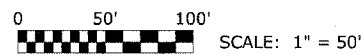
FOR INDEX OF SHEETS SEE SHEET NO. 2

STATE OF ILLINOIS
DEPARTMENT OF TRANSPORTATION
DIVISION OF HIGHWAYS
PLANS FOR PROPOSED
FEDERAL AID HIGHWAY
FAU 3537 (LAKE STREET)
9th AVENUE TO DES PLAINES RIVER
SECTION 06-00122-00-SW
PROJECT TE-00D1(753)
JOB C-91-120-07
VILLAGE OF MAYWOOD
COOK COUNTY

TRAFFIC DATA

2030 ADT = 14,260
 POSTED SPEED LIMIT: 30 MPH
 DESIGN SPEED LIMIT: 30 MPH

PROJECT LOCATED IN
 THE VILLAGE OF MAYWOOD



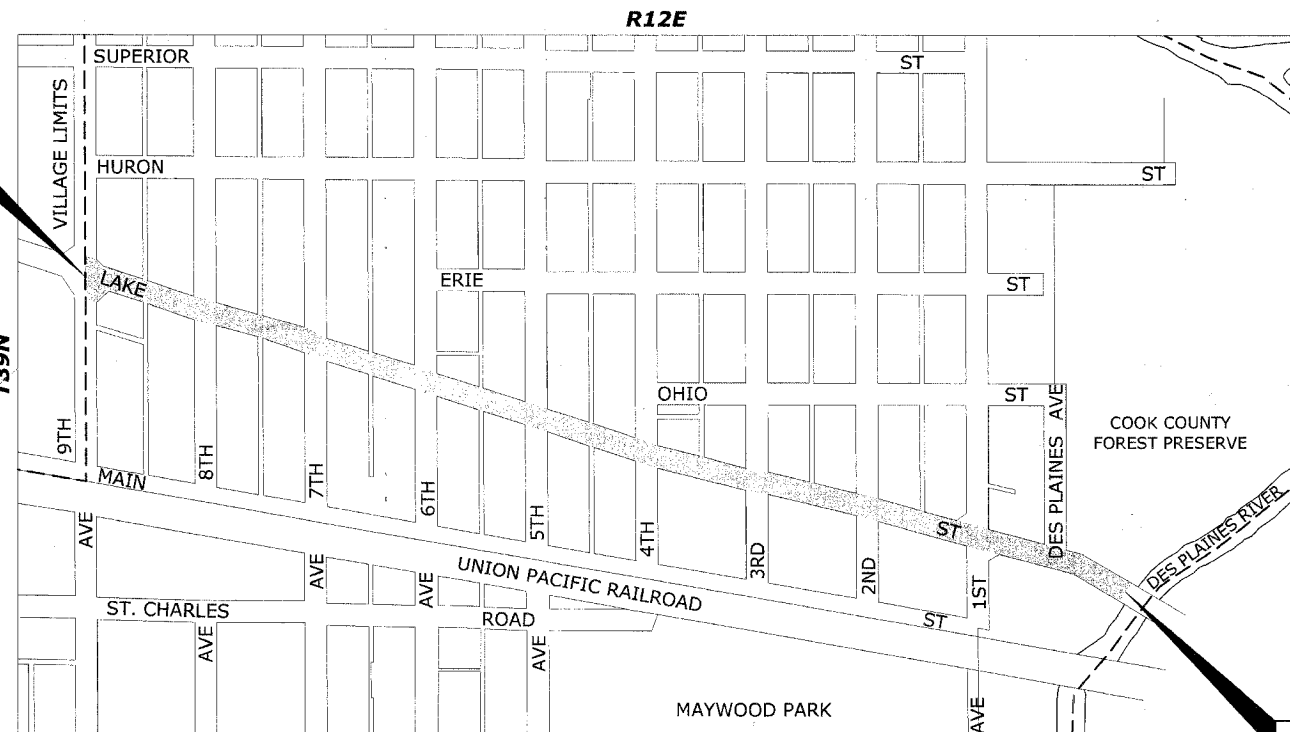
FULL SIZE PLANS HAVE BEEN PREPARED USING STANDARD ENGINEERING SCALES. REDUCED SIZED PLANS WILL NOT CONFORM TO STANDARD SCALES. IN MAKING MEASUREMENTS ON REDUCED PLANS, THE ABOVE SCALES MAY BE USED.



LOCATION OF SECTION INDICATED THIS:

LOCATION MAP

**PROJECT BEGINS
 STATION 4+30
 LAKE STREET**



**PROJECT ENDS
 STATION 36+20
 LAKE STREET**

ILLINOIS DEPARTMENT OF TRANSPORTATION
 DEPARTMENT OF HIGHWAYS

APPROVED: *[Signature]* 20 08
 VILLAGE OF MAYWOOD, PRESIDENT

PASSED: April 10, 2008
[Signature] CHRISTOPHER HOFF
 DISTRICT 1 ENGINEER OF LOCAL ROADS & STREETS

RELEASING FOR BID
 BASED ON LIMITED
 REVIEW: April 10, 2008
[Signature] Diane M. O'Keefe
 DEPUTY DIRECTOR OF HIGHWAYS, REGION 1 ENGINEER

(PRINTED BY AUTHORITY OF THE STATE OF ILLINOIS)



DATE SIGNED: 2-28-08
 LICENSE EXPIRES: 11-30-09



**Know what's below.
 Call before you dig.**

CONTRACT NO. 83938

PROVISO TOWNSHIP
 - AREA OF IMPROVEMENT
GROSS AND NET LENGTH OF PROJECT = 3,190 FT. = 0.604 MI.

FIELD ENGINEER: MARILYN SOLOMON (847)705-4551
 CONSULTANT: EDWIN HANCOCK ENGINEERING COMPANY
 9933 ROOSEVELT ROAD WESTCHESTER, ILLINOIS 60154
 Drawing file: W:\Projects\56506153 - Lake St Street\topo\locat1-Cover.dwg Feb 20, 2008 - 4:28pm