









F.A. RTE.	SECTION	COUNTY	TOTAL SHEETS	SHEET NO.
	05-00174-00-BT	ROCK ISLAND	112	45
STA.	TO STA.			
FED. ROAD DIST. NO.	ILLINOIS	FED. AID PROJECT		

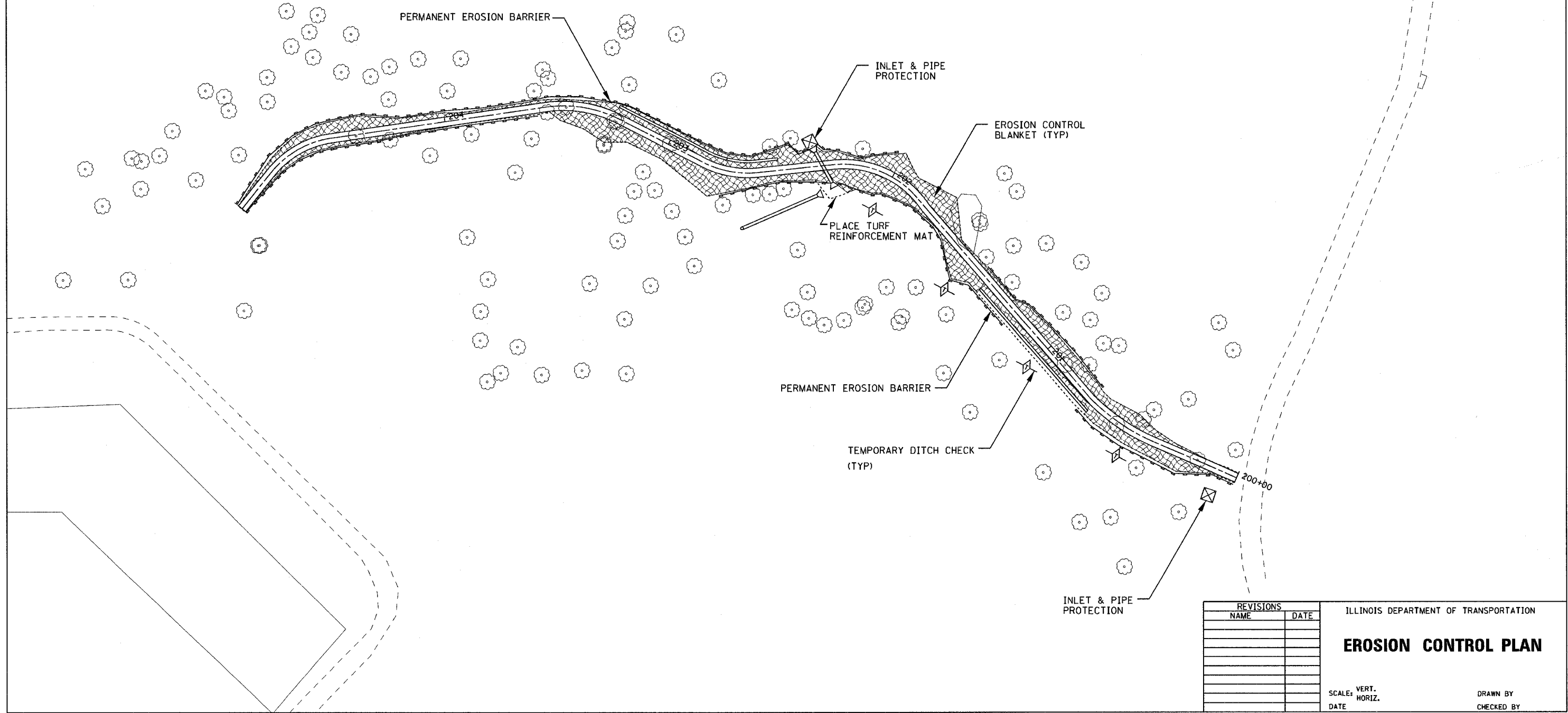
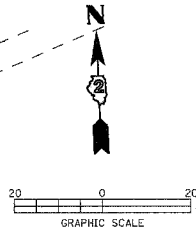
# EROSION CONTROL PLAN

**LEGEND**

	PERMANENT SOD
	TEMPORARY EROSION CONTROL SEEDING
	TEMPORARY DITCH CHECK
	INLET & PIPE PROTECTION
	PERIMETER EROSION BARRIER
	EROSION CONTROL BLANKET
	PROPOSED STORM SEWER
	STEEP SLOPE VEGETATION SPECIAL

**NOTES:**

1. SEE STAGE CONSTRUCTION PLANS FOR CONSTRUCTION DETAILS.
2. ALL AREAS DISTURBED DUE TO CONSTRUCTION ACTIVITIES SHALL BE RESTORED TO ORIGINAL CONDITION.
3. ALL AREAS DISTURBED OUTSIDE OF THE PERMANENT EASEMENT SHALL BE RESTORED BY THE CONTRACTOR TO THE ORIGINAL CONDITION AT NO ADDITIONAL COST.
4. PLACE TEMPORARY EROSION CONTROL SEEDING IN AREAS DISTURBED DURING CONSTRUCTION, UNLESS SOD WILL BE PLACED WITHIN 14 DAYS AFTER WORK IN A DISTURBED AREA IS COMPLETE.



PLOT DATE \* \* \* DATE \*  
 FILE NAME \* \* \* FILE \*  
 PLOT SCALE \* \* \* SCALE \*  
 USER NAME \* \* \* USER \*

REVISIONS	
NAME	DATE

ILLINOIS DEPARTMENT OF TRANSPORTATION

## EROSION CONTROL PLAN

SCALE: VERT. \_\_\_\_\_  
 HORIZ. \_\_\_\_\_  
 DATE \_\_\_\_\_

DRAWN BY \_\_\_\_\_  
 CHECKED BY \_\_\_\_\_