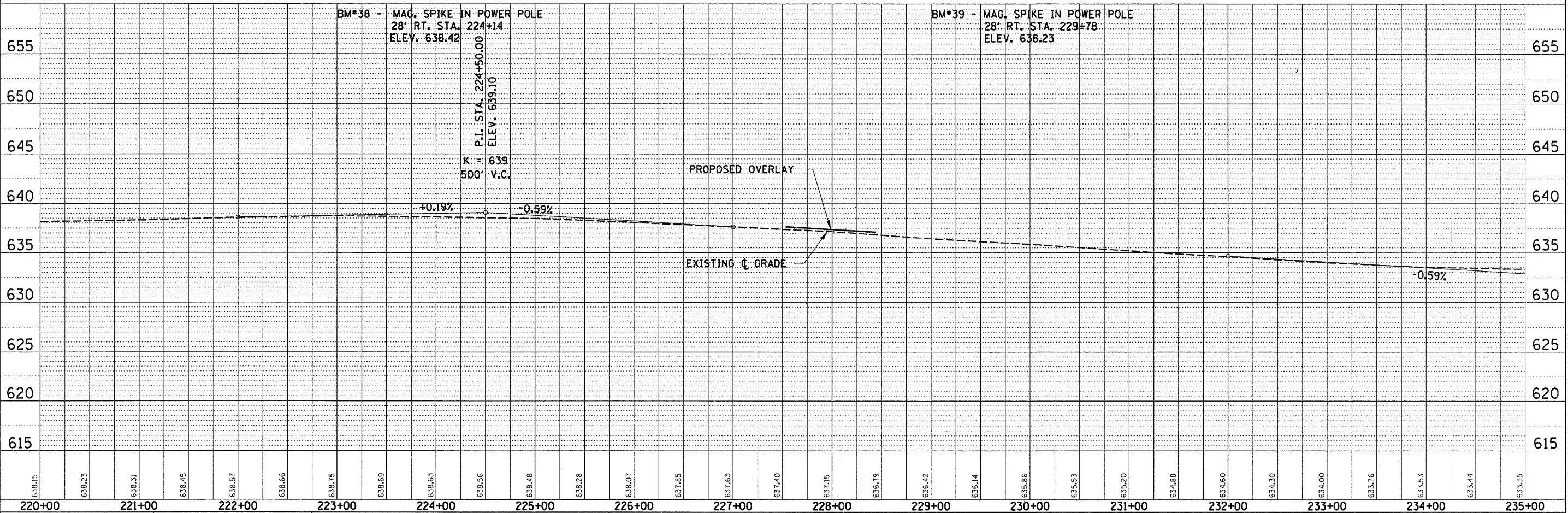
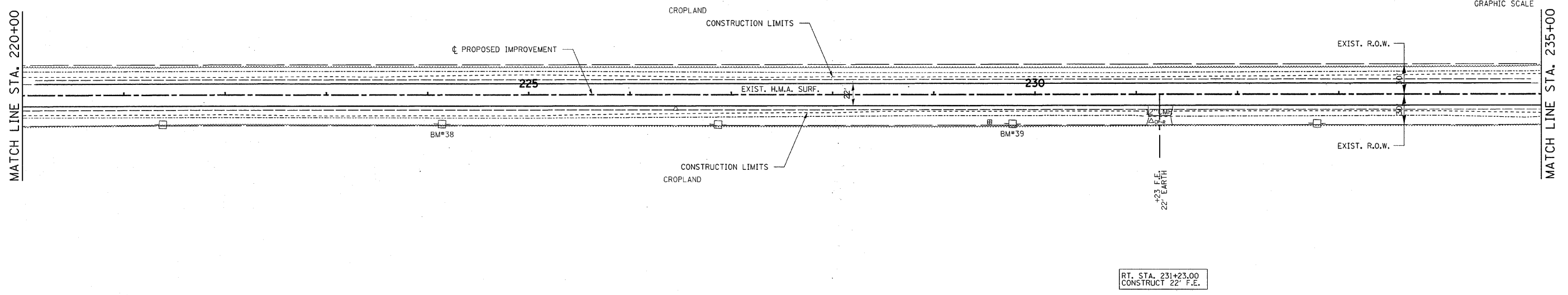
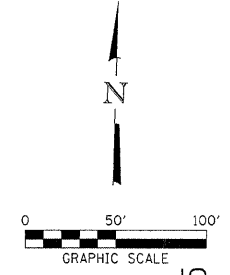


DATE	
BY	
REVISIONS	
NO.	
DATE	
BY	
REVISIONS	
NO.	
DATE	
BY	
REVISIONS	
NO.	

DATE	
BY	
REVISIONS	
NO.	
DATE	
BY	
REVISIONS	
NO.	
DATE	
BY	
REVISIONS	
NO.	

C.P. R  
26' RT. STA. 231+15  
1/2" Ø IRON PIN (SET)  
N. 1553501.6200  
E. 1117169.5500



FILE NAME = 468001-shr-pp16.dgn	USER NAME =	DESIGNED -	REVISED -	<b>STATE OF ILLINOIS DEPARTMENT OF TRANSPORTATION</b>	<b>HLR</b> HAMPTON, LENZINI & RENWICK, INC. CIVIL & STRUCTURAL ENGINEERS LAND SURVEYORS	<b>PLAN &amp; PROFILE F.A.S. 321 /C.H. 4</b>	F.A.S. 321	SECTION 05-00057-02-RS	COUNTY IROQUOIS	TOTAL SHEETS 100	SHEET NO. 9
PLOT SCALE =	CHECKED -	REVISED -	CONTRACT NO. 87322								
PLOT DATE = 3/4/2008	DATE -	REVISED -	FED. ROAD DIST. NO.				ILLINOIS FED. AID PROJECT				
SCALE:	SHEET NO. OF SHEETS	STA. TO STA.									