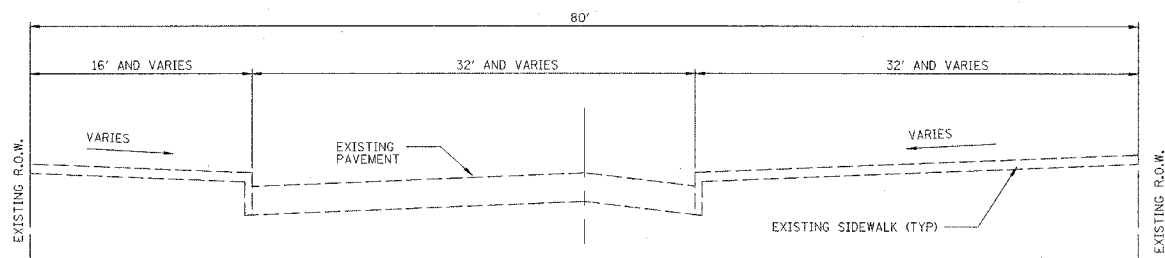
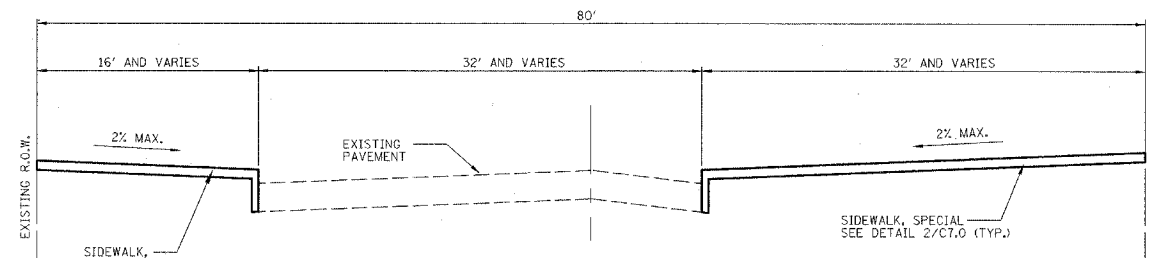


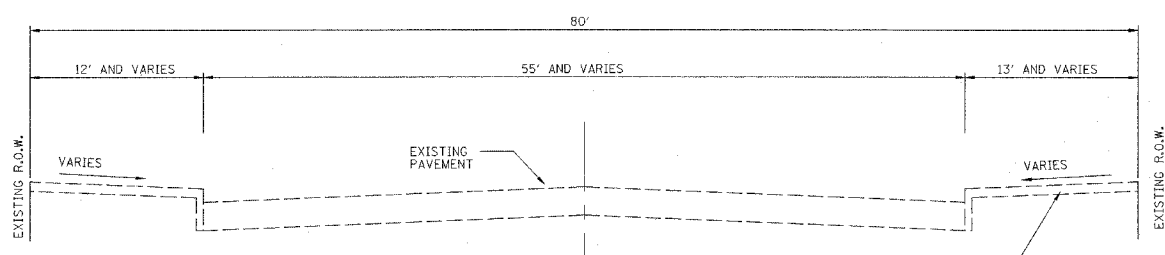
F.A. RTE.	SECTION	COUNTY	TOTAL SHEETS	SHEET NO.
	06-00334-00-SW	MCCLEAN	14	C2.0
STA.		TO STA.		
FED. ROAD DIST. NO.		ILLINOIS FED. AID PROJECT		



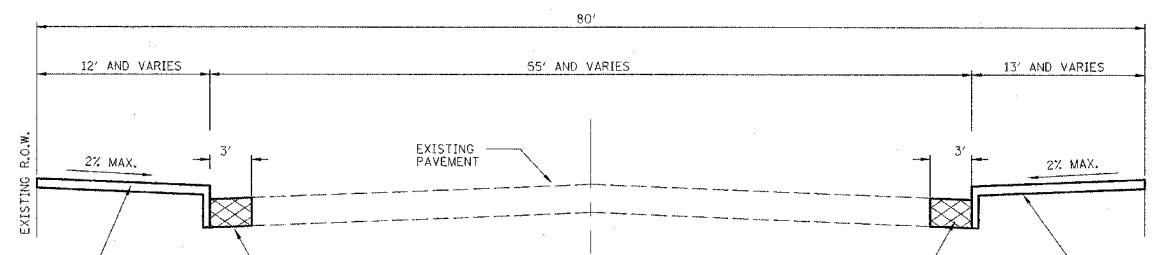
**EXISTING TYPICAL SECTION**  
**INTERSECTION OF MAIN ST. AND WASHINGTON ST.**  
 STA. 12+63 TO STA. 13+04



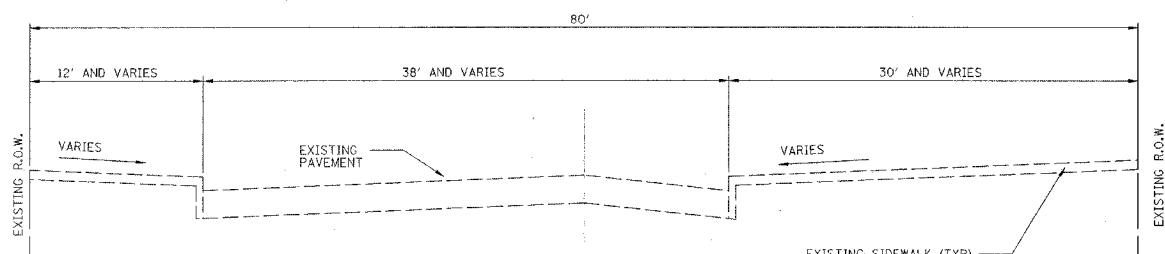
**PROPOSED TYPICAL SECTION**  
**INTERSECTION OF MAIN ST. AND WASHINGTON ST.**  
 STA. 12+63 TO STA. 13+04



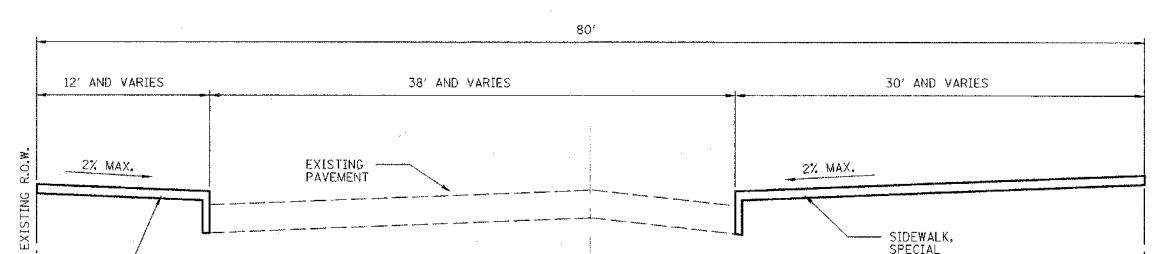
**EXISTING TYPICAL SECTION**  
**MAIN STREET**  
 STA. 10+74 TO STA. 12+63




**PROPOSED TYPICAL SECTION**  
**MAIN STREET**  
 STA. 10+74 TO STA. 12+63



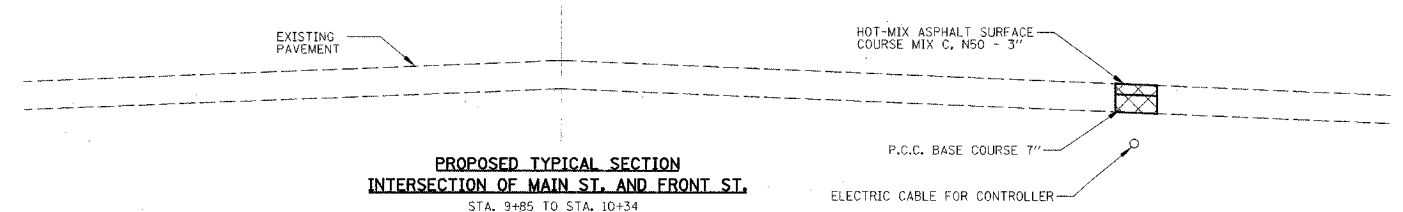
**EXISTING TYPICAL SECTION**  
**INTERSECTION OF MAIN ST. AND FRONT ST.**  
 STA. 10+34 TO STA. 10+74




**PROPOSED TYPICAL SECTION**  
**INTERSECTION OF MAIN ST. AND FRONT ST.**  
 STA. 10+34 TO STA. 10+74



**EXISTING TYPICAL SECTION**  
**INTERSECTION OF MAIN ST. AND FRONT ST.**  
 STA. 9+85 TO STA. 10+34



**PROPOSED TYPICAL SECTION**  
**INTERSECTION OF MAIN ST. AND FRONT ST.**  
 STA. 9+85 TO STA. 10+34



**EXISTING TYPICAL SECTION**  
 STA. 9+65 TO STA. 9+85

REVISIONS	
NAME	DATE

ILLINOIS DEPARTMENT OF TRANSPORTATION  
 TYPICAL SECTIONS  
 CITY OF BLOOMINGTON  
 DOWNTOWN MAIN STREET BEAUTIFICATION  
 FRONT STREET TO WASHINGTON STREET  
 SCALE: VERT. \_\_\_\_\_  
 HORIZ. \_\_\_\_\_  
 DATE: 01-31-08  
 DRAWN BY: DVH  
 CHECKED BY: JCB

PLOT DATE = #DATE#  
 FILE NAME = #FILE#  
 USER NAME = #USER#