

ROUTE NO.	SECTION	COUNTY	TOTAL SHEETS	SHEET NO.
FAU 7059	05-00155-00-RS	VERMILION	97	1
FED. ROAD DIST. NO.		ILLINOIS CONTRACT NO.		
		CONTRACT NO. 91386		

**INDEX OF SHEETS**

1. COVER SHEET
2. GENERAL NOTES - MIXTURE REQUIREMENTS
3. SUMMARY OF QUANTITIES
- 4.-5. SCHEDULE OF QUANTITIES
- 6.-7. TYPICAL CROSS SECTIONS
- 8.-12. PLAN SHEETS
- 13.-17. PROFILE SHEETS
- 18.-19. DETAIL SHEETS
- 20.-24. REMOVAL SHEETS
- 25.-26. PAVEMENT MARKING SHEETS
- 27.-30. EROSION CONTROL SHEETS
- 31.-97. CROSS SECTION SHEETS

**HIGHWAY STANDARDS**

- |           |   |
|-----------|---|
| 000001-05 | STANDARD SYMBOLS, ABBREVIATIONS, AND PATTERNS   |
| 001001-01 | AREAS OF REINFORCEMENT BARS   |
| 001006    | DECIMAL OF AN INCH AND OF A FOOT  |
| 280001-04 | TEMPORARY EROSION CONTROL SYSTEMS   |
| 420001-07 | PAVEMENT JOINTS   |
| 420701-2  | PAVEMENT FABRIC   |
| 424001-05 | CURB RAMPS FOR SIDEWALKS  |
| 442201-03 | CLASS C AND D PATCHES   |
| 602301-01 | INLET, TYPE A   |
| 602306-01 | INLET, TYPE B   |
| 602401-01 | MANHOLE, TYPE A   |
| 602601-01 | PRECAST REINFORCED CONCRETE FLAT SLAB TOP   |
| 602701-01 | MANHOLE STEPS   |
| 604001-02 | FRAME AND LIDS, TYPE 1  |
| 604011-03 | FRAME AND GRATE, TYPE 3V  |
| 604036-01 | GRATE, TYPE 8   |
| 604056-02 | FRAME AND GRATE, TYPE 11V   |
| 604061-01 | FRAME AND GRATE, TYPE 12  |
| 606001-03 | CONCRETE CURB TYPE B AND COMBINATION CURB AND GUTTER                                    |
| 701306-01 | LANE CLOSURE, 2L, 2W, SLOW MOVING OPERATIONS - DAY ONLY FOR SPEEDS ≥ 45 MPH             |
| 701311-02 | LANE CLOSURE, 2L, 2W, MOVING OPERATIONS, DAY ONLY                                       |
| 701336-04 | LANE CLOSURE, 2L, 2W, WORK AREAS IN SERIES, FOR SPEEDS ≥ 45 MPH                         |
| 701501-04 | URBAN LANE CLOSURE, 2L, 2W, UNDIVIDED   |
| 701801-03 | LANE CLOSURE, MULTILANE 1W OR 2W CROSSWALK OR SIDEWALK CLOSURE                          |
| 701901    | TRAFFIC CONTROL DEVICES   |
| 780001-01 | TYPICAL PAVEMENT MARKINGS   |
| BLR 21-7  | TYPICAL APPLICATION OF TRAFFIC CONTROL DEVICES FOR CONSTRUCTION ON RURAL LOCAL HIGHWAYS |

**UTILITIES**

- |  |   |
|--|---|
| SBC<br>BURIED CABLE/OVERHEAD CABLE<br>816 EAST VOORHEES<br>DANVILLE, IL 61832                | AVENUE COMMUNICATIONS<br>BURIED CABLE<br>1209 NORTH STATE STREET<br>WESTVILLE, IL 61883   |
| AMEREN IP<br>POWER/GAS<br>1112 WEST ANTHONY DRIVE<br>P.O. BOX 17070<br>URBANA, IL 61803-7070 | CITY OF GEORGETOWN<br>WATER/SEWER<br>GEORGETOWN WATERWORKS<br>GEORGETOWN CITY HALL<br>208 SOUTH WALNUT STREET<br>GEORGETOWN, IL 61846 |
| CONXX<br>FIBER OPTICS<br>2818 SOUTH REDWOOD ROAD<br>SALT LAKE CITY, UT 84119                 |   |

DESIGN FUNCTIONAL CLASSIFICATION: ARTERIAL  
DESIGN TRAFFIC: 2537 (2008) 3443 (2026)  
DESIGN SPEED: 25 M.P.H.

CONTRACT NO. 91386

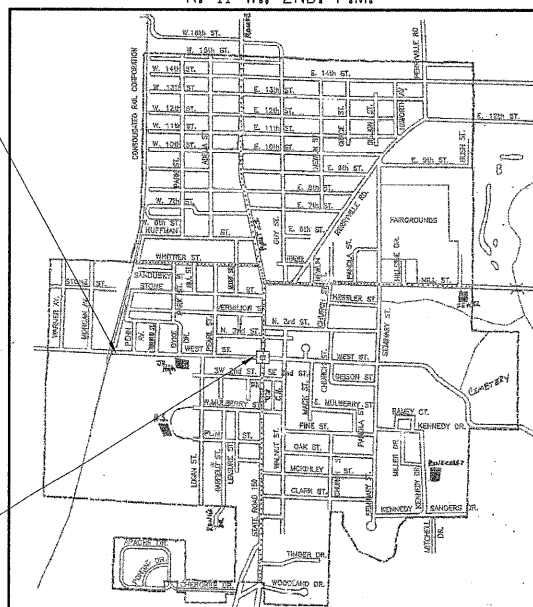
# STATE OF ILLINOIS DEPARTMENT OF TRANSPORTATION DIVISION OF HIGHWAYS PLANS FOR PROPOSED SURFACE TRANSPORTATION PROGRAM URBAN

**SCALES**

PLAN	0' = 50'
PROFILE HORIZ.	0' = 50'
PROFILE VERT.	0' = 5'
CROSS SECTIONS HORIZ.	0' = 5'
CROSS SECTIONS VERT.	0' = 10'

## F.A.U. 7059 / (C.H. 23) WEST ST. SECTION 05-00155-00-RS PROJECT M-5016(35) VERMILION COUNTY CITY OF GEORGETOWN C-95-307-08

R. 11 W., 2ND. F.M.

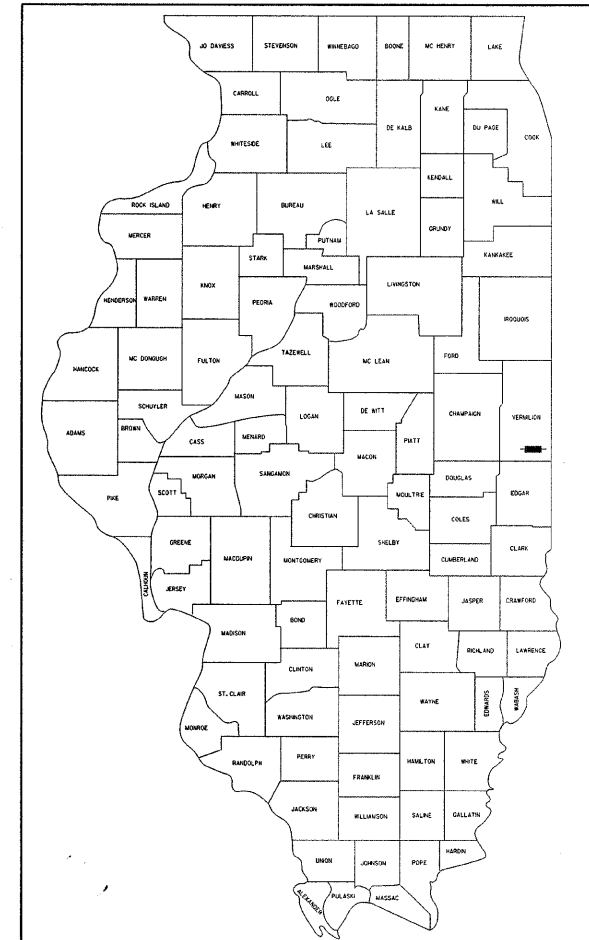


IMPROVEMENT BEGINS  
STATION 9+01.40


IMPROVEMENT ENDS  
STATION 27+30.00

**LAYOUT**


APPROXIMATE SCALE: 0 = 0.5 MILE  
NET LENGTH OF SECTION = 1,828.6 FEET = 0.346 MILES



LOCATION OF SECTION INDICATED THUS: - [Symbol]



APPROVED	<i>March 14</i>	20 <i>08</i>
	<i>Danell R. Boyd</i>	MAYOR CITY OF GEORGETOWN
APPROVED	<i>March 14</i>	20 <i>08</i>
	<i>Robert Blumhagen</i>	COUNTY ENGINEER
PASSED	<i>3/17</i>	20 <i>08</i>
	<i>Daniel H. Seal</i>	DISTRICT FIVE ENGINEER OF LOCAL ROADS & STREETS
Releasing For Bid Based on Limited Review	<i>April 18</i>	20 <i>08</i>
	<i>Joseph E. Conroy</i>	DEPUTY DIRECTOR OF HIGHWAYS, REGION THREE ENGINEER
STATE OF ILLINOIS DEPARTMENT OF TRANSPORTATION		



**HAMPTON, LENZINI & RENWICK, INC.**  
CIVIL & STRUCTURAL ENGINEERS  
LAND SURVEYORS

**HLR**

3085 STEVENSON DRIVE, SUITE 201  
SPRINGFIELD, ILLINOIS 62703  
(217) 546-3400

ELGIN • SPRINGFIELD

PROJECT NUMBER: 07.0131.330 DATE: 3/11/08

PLOT DATE: 3/12/2008 FILE NAME: 933004-shit-cover.dgn