


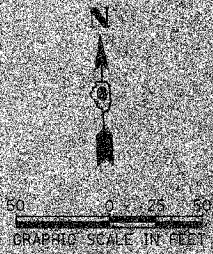


F.A.S. RTE.	SECTION	COUNTY	TOTAL SHEETS	SHEET NO.
608	97-00043-01-FP	SCOTT	11	7
STA. 60+00		TO STA. 90+00		
FED. ROAD DIST. NO.		ILLINOIS PROJECT NO SR-0608(111)		



PROP. CURVE CH-15  
 P.I. STA. = 88+10.93  
 $\Delta = 1^{\circ}52'09''$  (LT)  
 $\theta = 0^{\circ}57'18''$   
 $R = 6,000.00'$   
 $L = 37.88'$   
 $T = 185.75'$   
 $E = 0.80'$   
 $a = 2.07'$   
 P.C. STA. = 87+13.05  
 P.T. STA. = 89+08.79  
 S.E. ATTAINED STA. 86+42.65 TO STA. 87+13.05  
 S.E. REMOVED STA. 88+85.29 TO STA. 89+19.25



PLOT DATE = 3/5/2008  
 FILE NAME = V:\2438\97-00043-01-FP\2438-002.dgn  
 USER NAME = 45361 / JN  
 USER NAME = 5809man