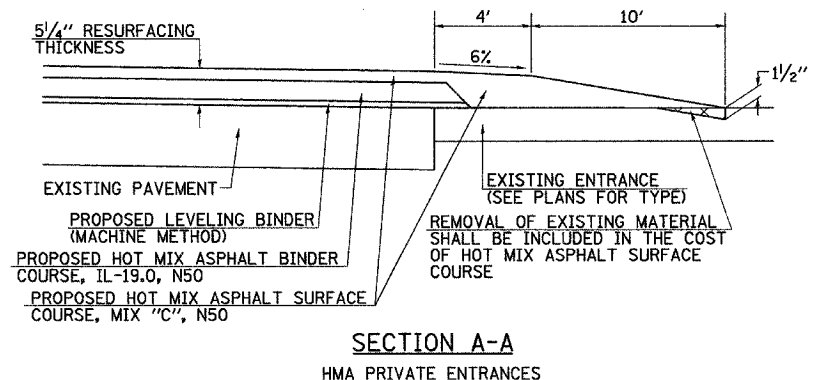
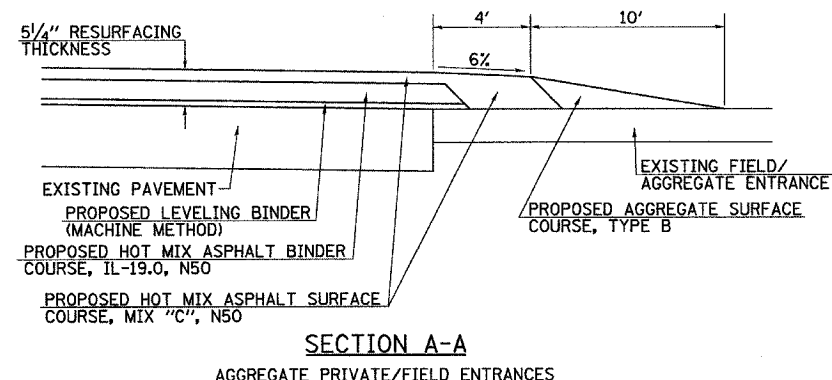
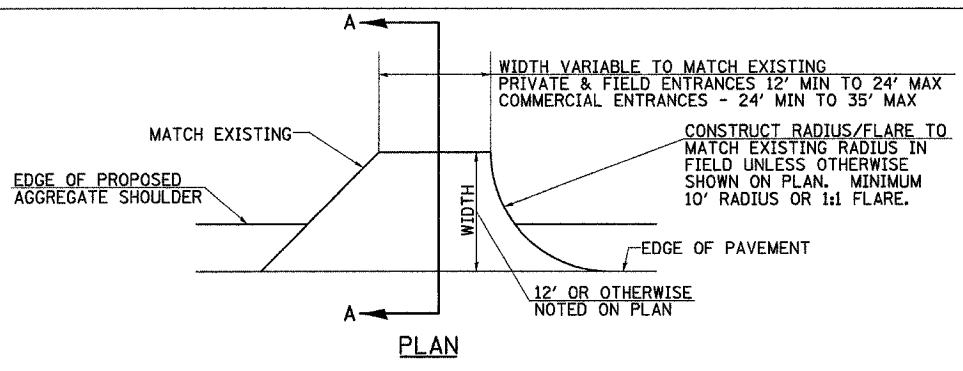
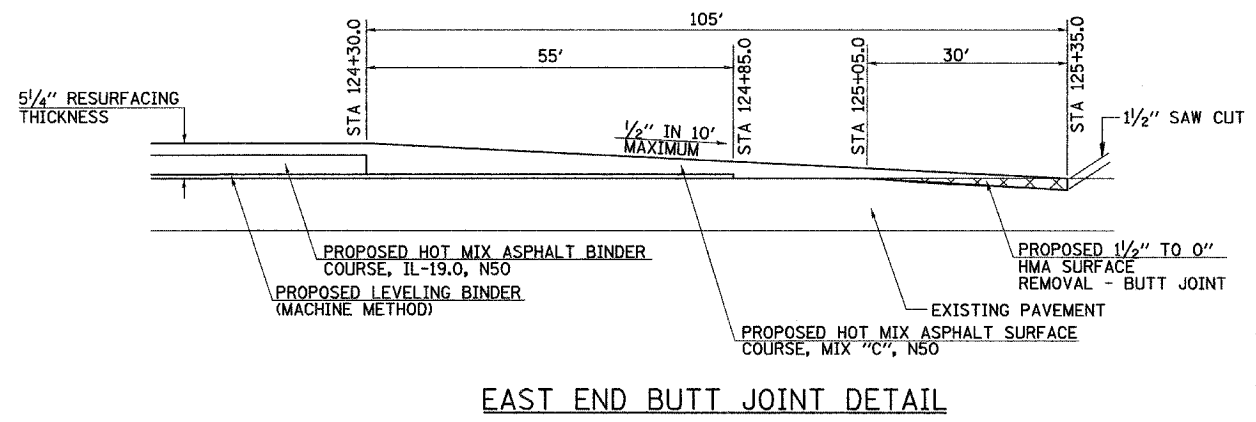
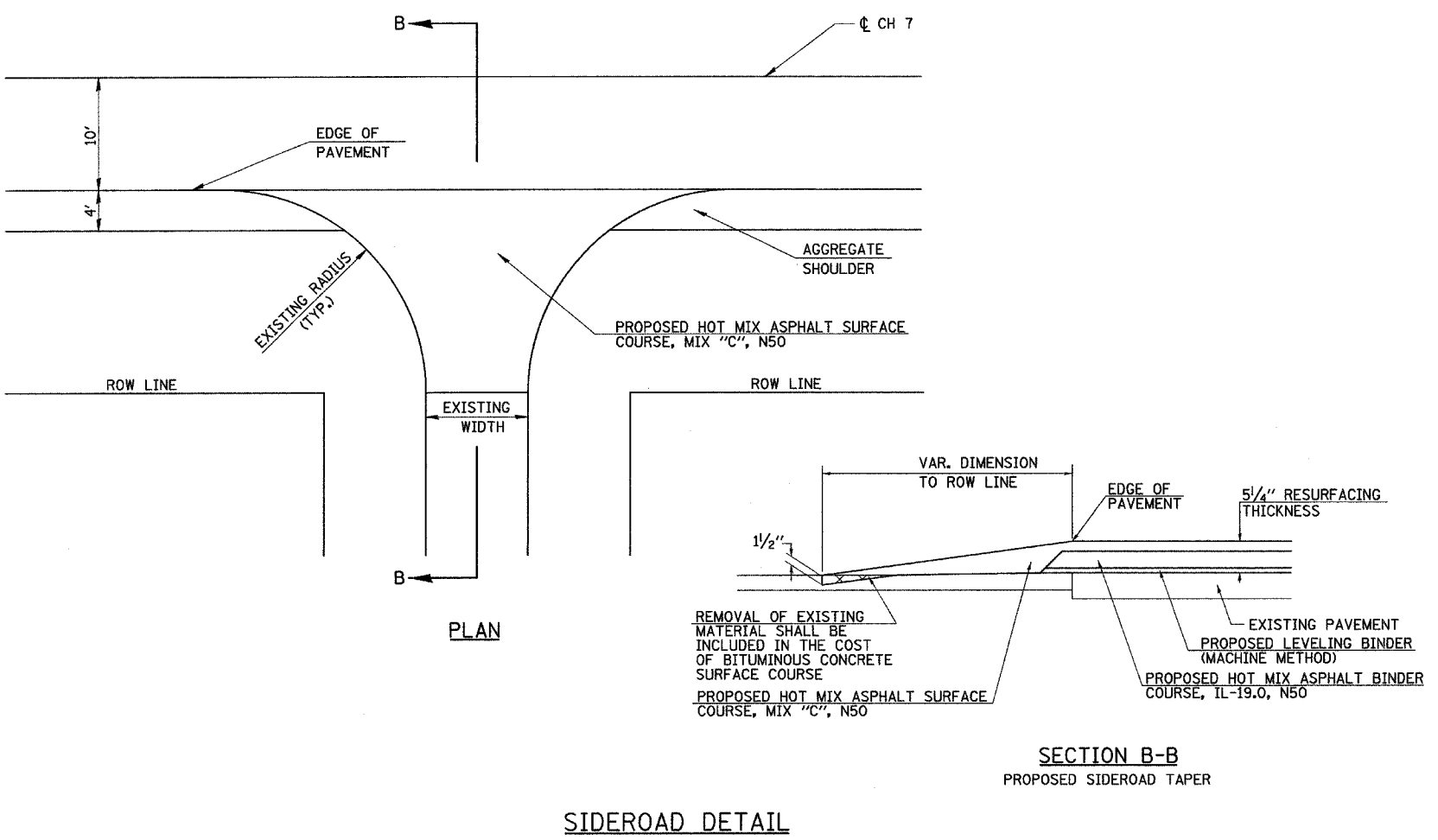
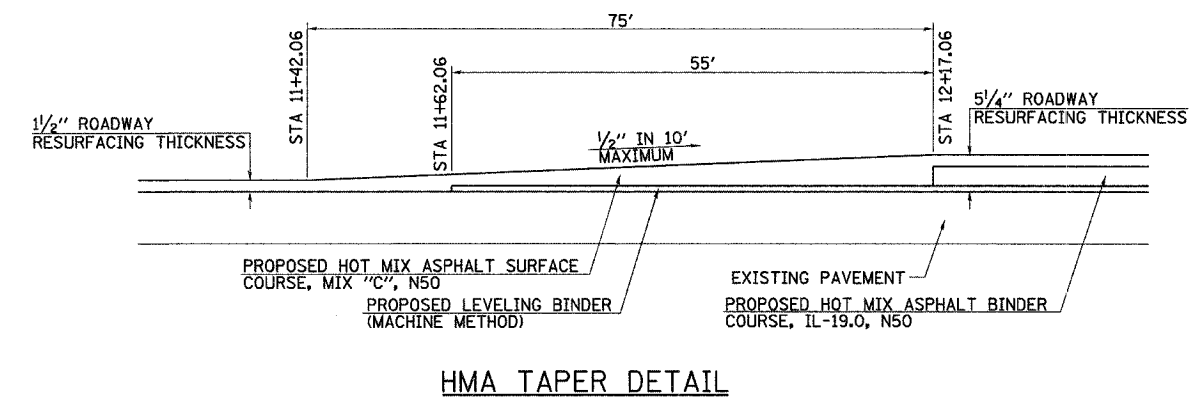
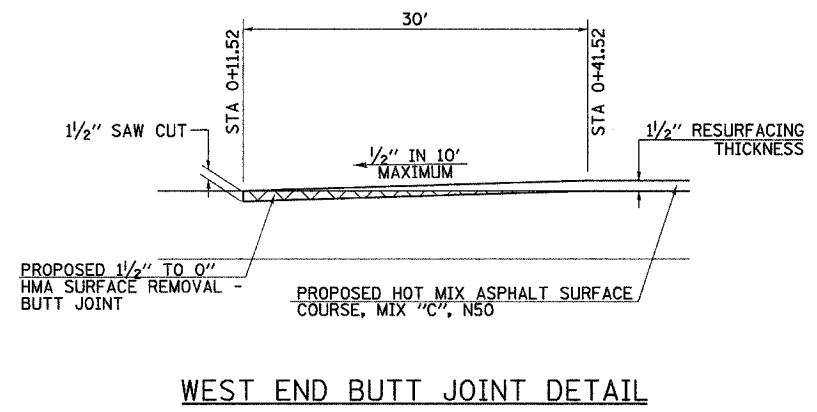


F.A.S. RTE.	SECTION	COUNTY	TOTAL SHEETS	SHEET NO.
608	97-00043-01-FP	SCOTT	11	11
STA.	TO STA.			
FED. ROAD DIST. NO.	ILLINOIS PROJECT NO. SR-0608(111)			



ENTRANCE TAPERS



REVISIONS	
NAME	DATE

ILLINOIS DEPARTMENT OF TRANSPORTATION

COUNTY HIGHWAY 7
SPECIAL DETAILS

SCALE: _____

DATE: MARCH, 2008

DRAWN BY _____

CHECKED BY _____

PLOT DATE = 3/2/2008
 FILE NAME = V:\2430\97-00043-01-FP-2430001.dgn
 PLOT SCALE = 49.9933 / IN.
 USER NAME = bborngan