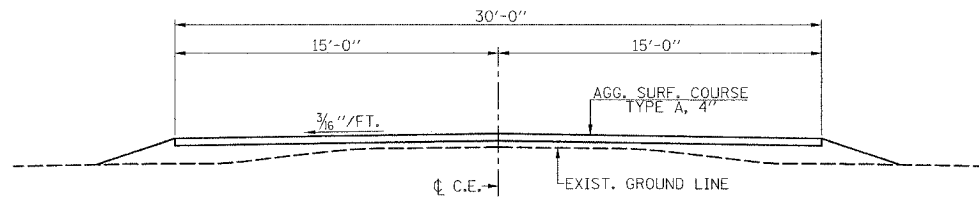
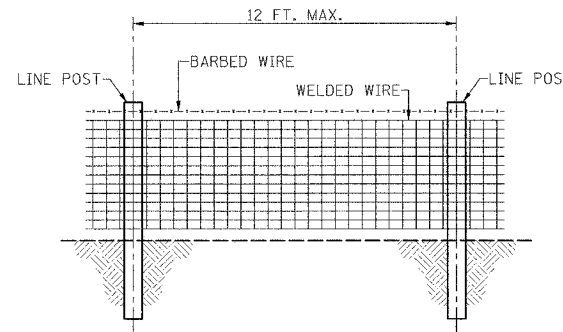


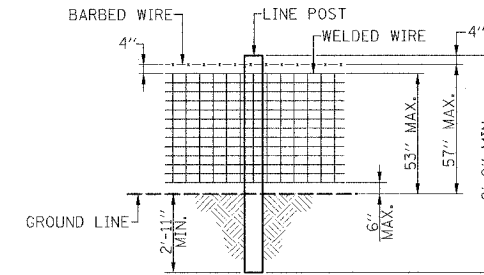
T.R. RTE.	SECTION	COUNTY	TOTAL SHEETS	SHEET NO.
34	95-05109-00-BR	MENARD	14	3
FED. ROAD DIST. NO. - ILLINOIS FED. AID PROJECT			CONTRACT NO. 93460	



CROSS SECTION
(COMMERCIAL ENTRANCE)
STA. 7+25 RT. & STA. 7+75 LT.



LINE PANEL



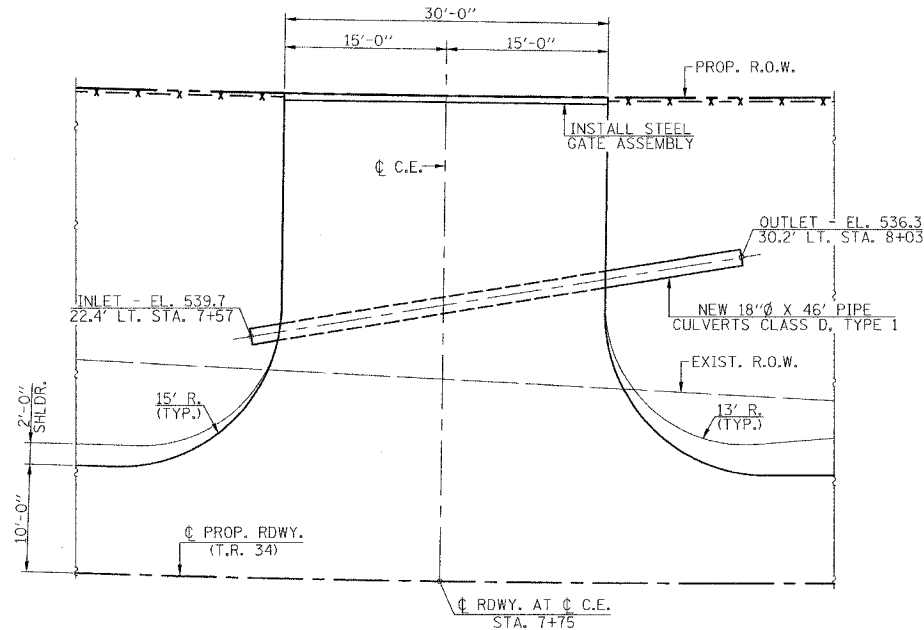
WOVEN WIRE WITH ONE BARB DETAIL

WOVEN WIRE
ASTM CLASS 3 GALVANIZED.
TOP & BOTTOM WIRES MIN. 9 GAUGE
INTERMEDIATE AND STAY WIRES MIN. 11 GAUGE

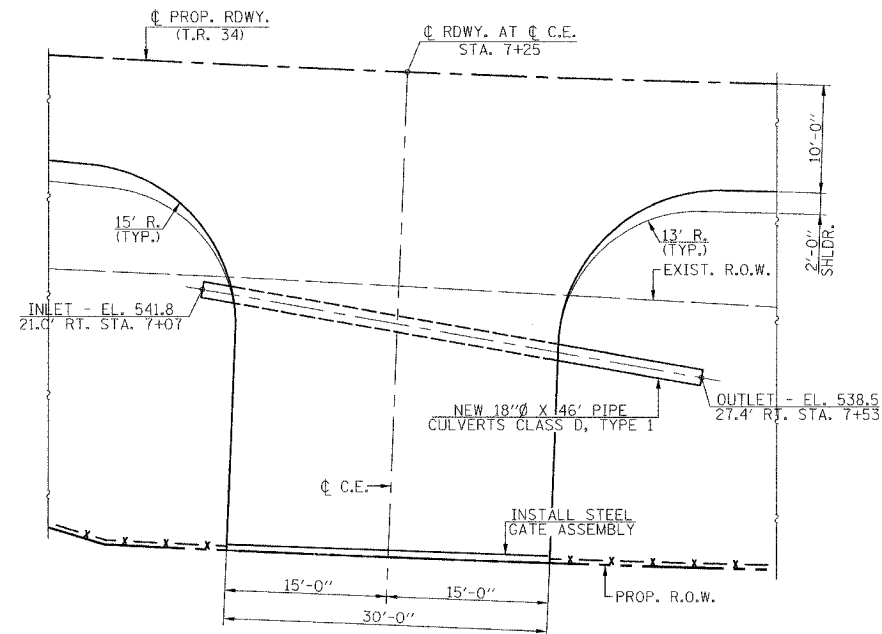
CORNER, END & BRACE POSTS (WOODEN): MIN. 8" - 10" DIA.
OR (8 X 8) 8" SQUARE
LINE POSTS (WOODEN) MIN. 5" - 6" DIA. OR (6 X 6) 6" SQUARE

SPECIES AND TREATMENT FOR ALL WOOD: USE UNTREATED DURABLE POSTS OF SPECIES OSAGE-ORANGE WITH BARK REMOVED.

NOTE: WORK WOVEN WIRE FENCE (SPECIAL) DETAILS WITH HIGHWAY STANDARD 665001.



PLAN
(C.E. STA. 7+75 LT.)



PLAN
(C.E. STA. 7+25 RT.)

SCHEDULE
FENCE REMOVAL

LOCATION	QUANTITY (FOOT)
STA. 8+08, 40' RT. TO STA. 8+37, 19' RT.	50
STA. 8+73, 24' RT. TO STA. 12+78, 20' RT.	404
STA. 5+69, 27' LT. TO STA. 8+29, 17' LT.	245
STA. 8+62, 10' LT. TO STA. 12+78, 30' LT.	396
TOTAL	1095

SCHEDULE
WOVEN WIRE FENCE (SPECIAL)

LOCATION	QUANTITY (FOOT)
STA. 3+60, 20' RT. TO STA. 8+23.8, 24.7' RT. (WINGWALL)	453
STA. 8+85.2, 24.7' RT. (WINGWALL) TO STA. 12+78, 20' RT.	433
STA. 5+69, 20' LT. TO STA. 8+23.8, 24.7' LT. (WINGWALL)	241
STA. 8+85.2, 24.7' RT. (WINGWALL) TO STA. 12+78, 20' LT.	433
TOTAL	1560

FILE NAME =	USER NAME = #USER#	DESIGNED -	REVISED -
#FILE#		DRAWN -	REVISED -
	PLOT SCALE = #SCALE#	CHECKED -	REVISED -
	PLOT DATE = #DATE#	DATE -	REVISED -



Allen Henderson & Associates, Inc.
Civil and Structural Engineers Springfield, IL.
62703 Phone: (217)544-8033 IL. Design Firm
No. 184-001907

SCHEDULES, DETAILS & TYPICAL SECTIONS

SCALE: NONE SHEET NO. 3 OF 14 SHEETS STA. 5+99.00 TO STA. 11+75.00

T.R. RTE.	SECTION	COUNTY	TOTAL SHEETS	SHEET NO.
34	95-05109-00-BR	MENARD	14	3
FED. ROAD DIST. NO. - ILLINOIS FED. AID PROJECT			CONTRACT NO. _____	