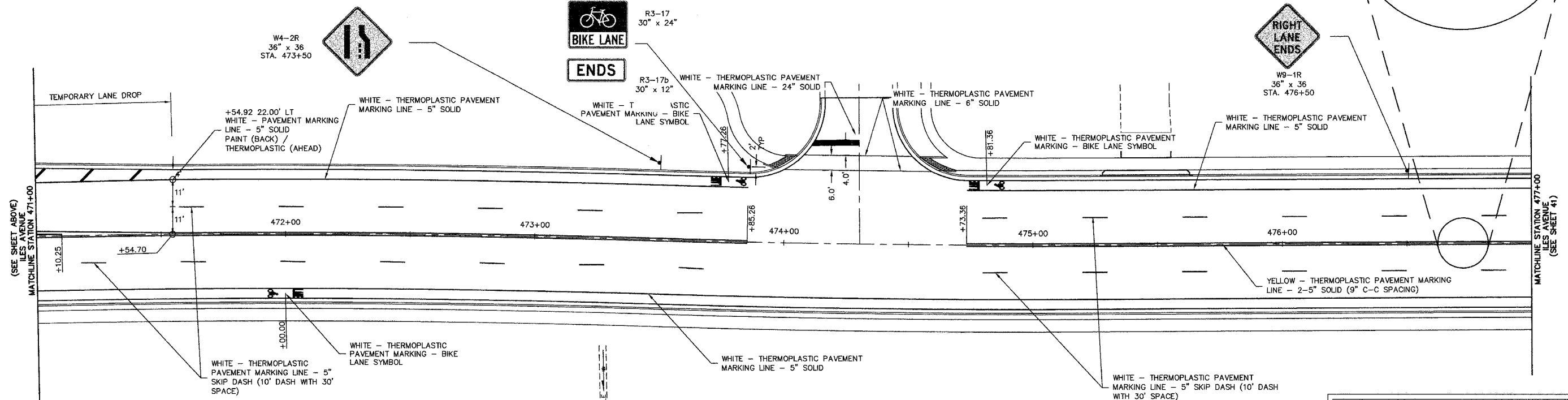
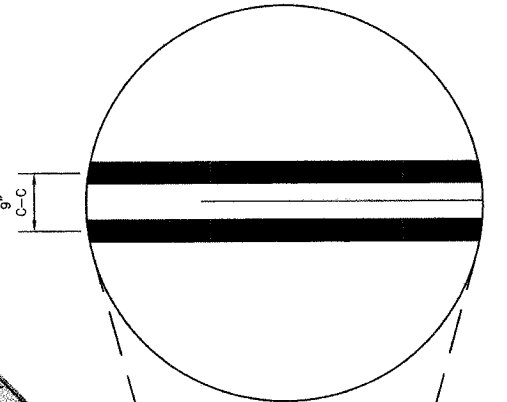
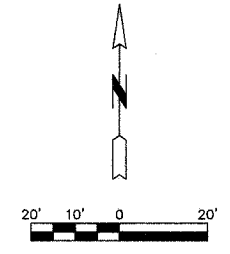
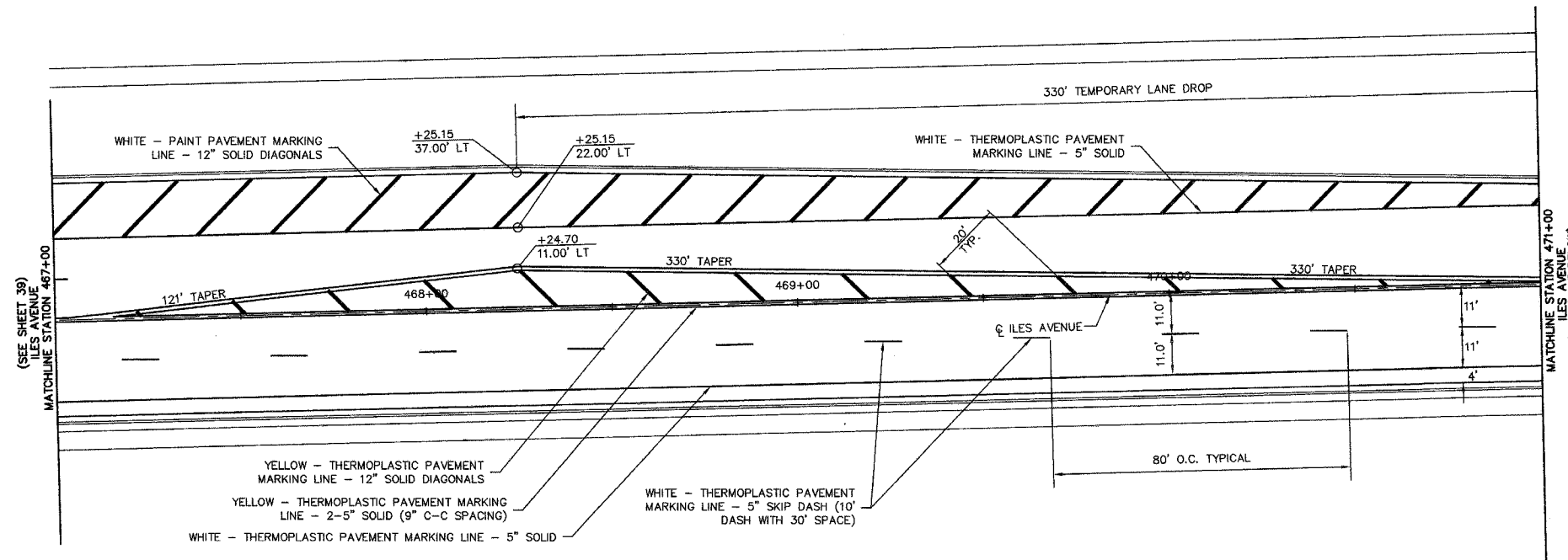


F.A.U. ROUTE	SECTION	COUNTY	TOTAL SHEETS	SHEET NO.
8047	96-00379-00-PV	SANG	66	40
STA. 467+00 TO STA. 477+00				
FED. ROAD DIST. NO.	ILLINOIS	FED. AID PROJECT		



Attached: 96100\CONPLANS_2007\C-MRKG.dwg, 467+00 - 477+00, 3/21/2008 9:53 AM, RPOTTS, 1:1
 1- TITLE (C:\Users\RPOTTS\Documents\2007\96-00379-00-PV\96-00379-00-PV.dwg)
 2- SHEET (C:\Users\RPOTTS\Documents\2007\96-00379-00-PV\96-00379-00-PV.dwg)

NO.	DATE	REVISION	BY
SHEET TITLE			
PAVEMENT MARKING DETAILS			PROJECT NO. 96100
467+00 - 477+00			SCALE 1" = 20'
PROJECT			DATE OCT. 2007
ILES AVENUE			DRAWN BY MEC
			CHECKED BY PBW
			DRAWING FILE C-MRKG
			DRAWING NO.
 MARTIN ENGINEERING COMPANY of Illinois CONSULTING ENGINEERS/LAND SURVEYORS (ILLINOIS PROFESSIONAL DESIGN FIRM NO. 184-002843) 3223 S. MEADOWBROOK RD., SPRINGFIELD, ILLINOIS 62711 Phone: (217) 888-8600, Fax: (217) 888-8922, E-Mail: mecmak@martinengineeringco.com			40 OF 66 SHTS