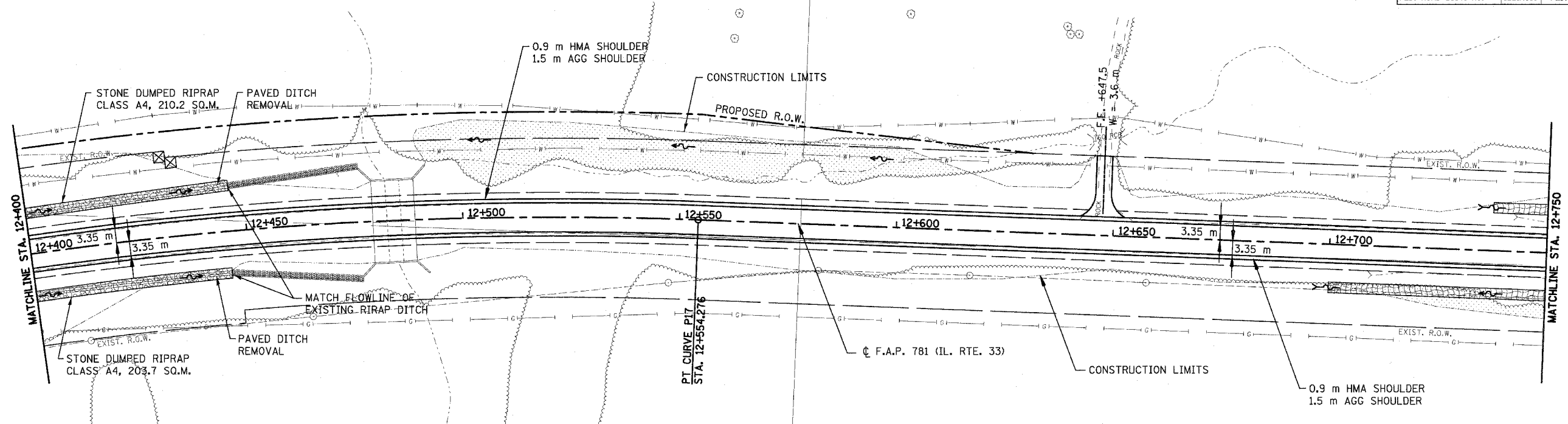
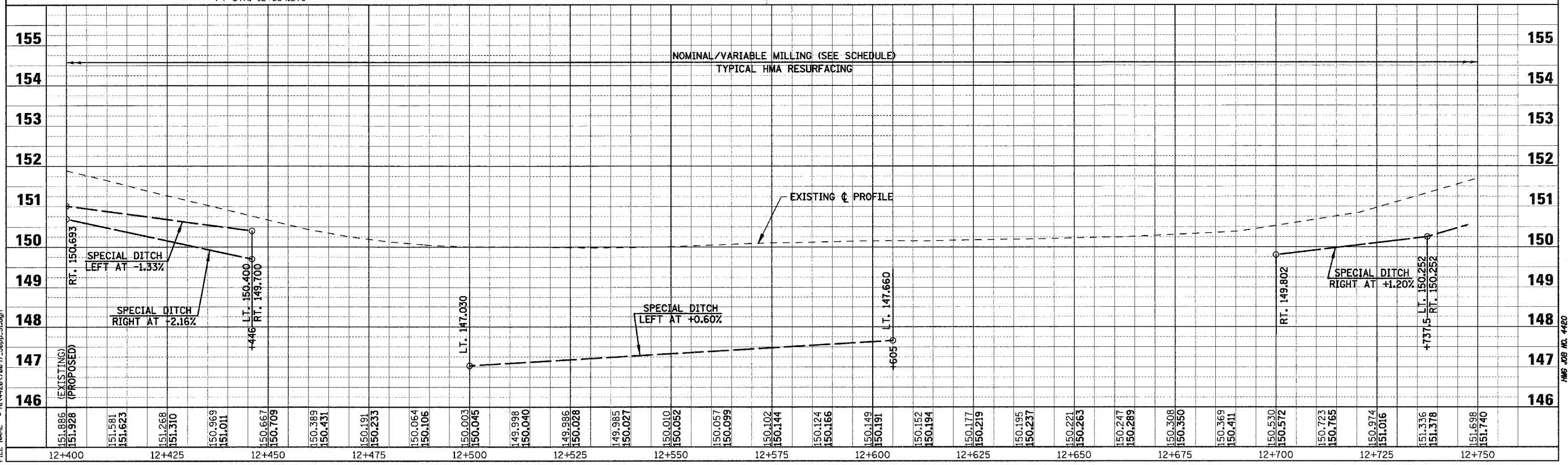
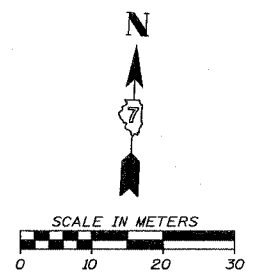


F.A.P. RTE.	SECTION	COUNTY	TOTAL SHEETS	SHEET NO.
781	1YRS, 2ZRS-1	CRAWFORD	378	97
STA. 12+400		TO STA. 12+750		
FED. ROAD DIST. NO.		ILLINOIS		FED. AID PROJECT



**CURVE PIT DATA**  
 PI STA. 12+439.894  
 $\Delta = 15^\circ 12' 19''$  (RT)  
 T = 115.742 m  
 R = 867.140 m  
 L = 230.124 m  
 E = 7.690 m  
 e = 4.6%  
 T.R. = 11.000 m  
 S.E. RUN (L<sub>1</sub>) = 33.000 m  
 PC STA. 12+324.152  
 PT STA. 12+554.276

- LEGEND**
- PAVEMENT REMOVAL (INCLUDES ALL MATERIAL ENCOUNTERED)
  - DRIVEWAY PAVEMENT REMOVAL (INCLUDES ALL MATERIAL ENCOUNTERED)
  - SIDEWALK REMOVAL (INCLUDES STEPS)
  - TREE REMOVAL (HECTARES)
  - RIPRAP (TYPE AND LIMITS SHOWN)
  - EROSION CONTROL BLANKET (TYPE AND LIMITS SHOWN)
  - AGGREGATE DITCH
  - TREE REMOVAL



PLOT DATE = 4/18/2008  
 FILE NAME = H:\428\7897\_50pp-31.dgn

Sheet: 31  
 Angle: 2.9555  
 Chain: P\_IL33