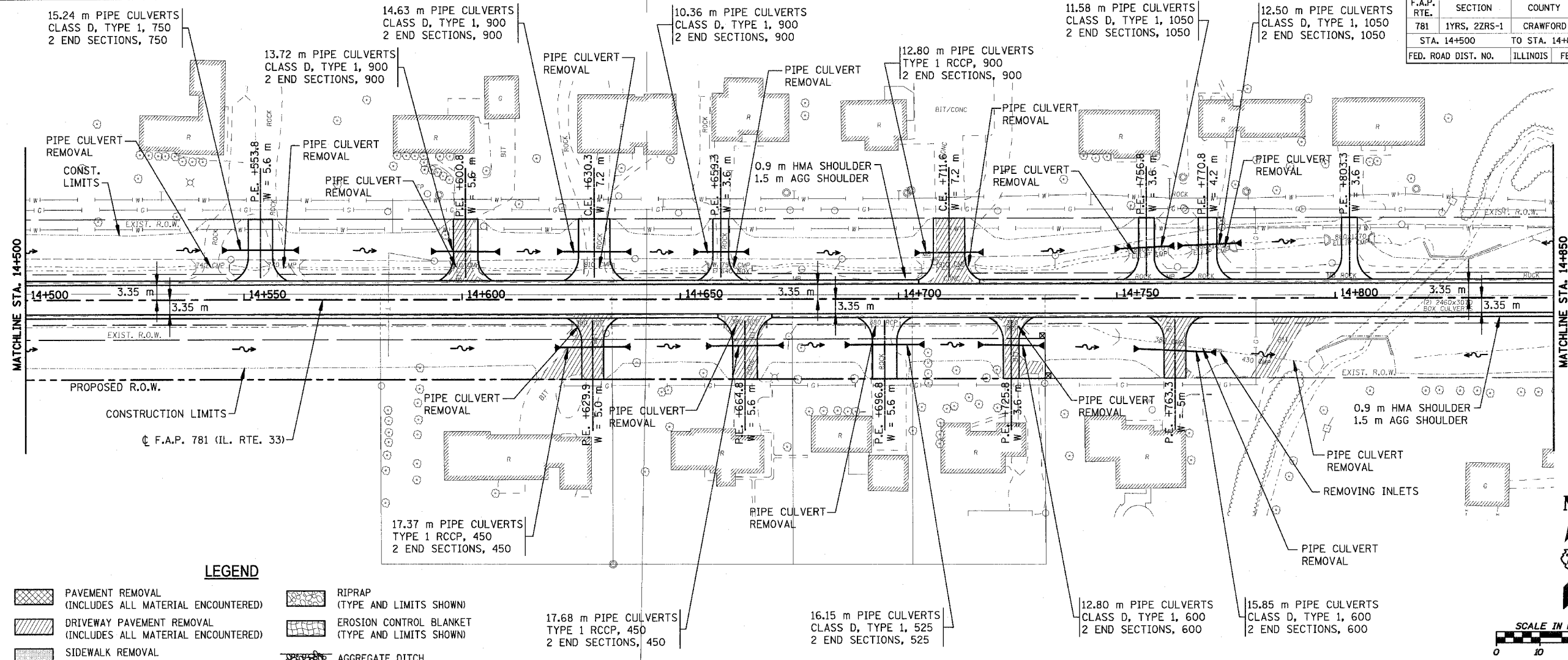
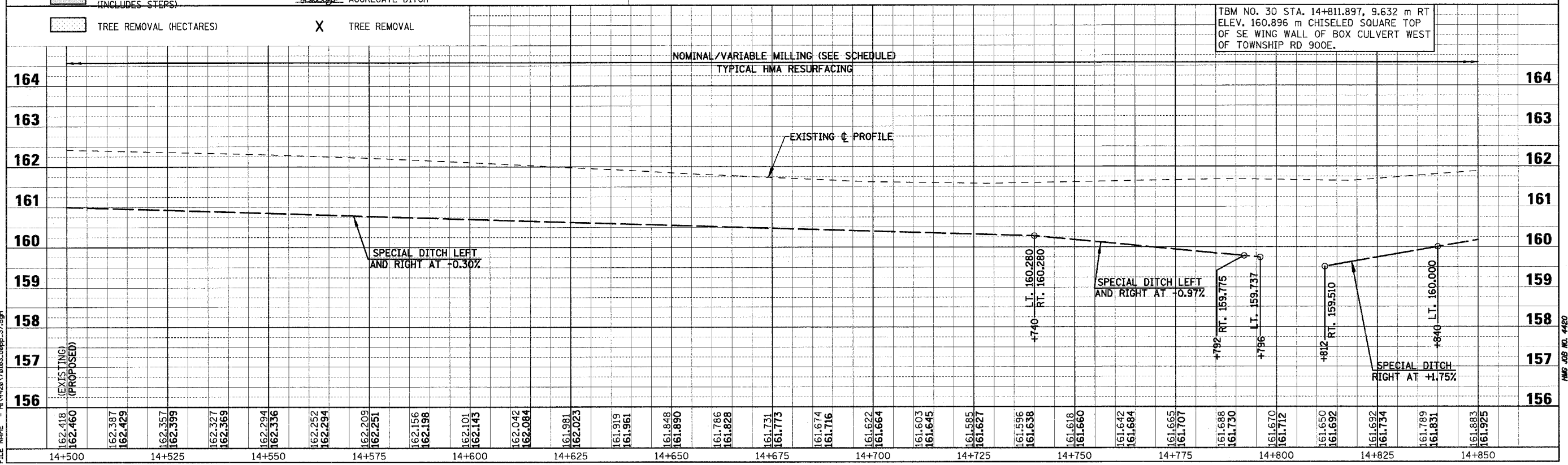
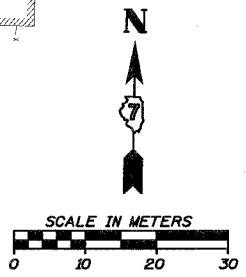


F.A.P. RTE.	SECTION	COUNTY	TOTAL SHEETS	SHEET NO.
781	1YRS, 2ZRS-1	CRAWFORD	378	103
STA. 14+500		TO STA. 14+850		
FED. ROAD DIST. NO.		ILLINOIS		FED. AID PROJECT



LEGEND

	PAVEMENT REMOVAL (INCLUDES ALL MATERIAL ENCOUNTERED)		RIPRAP (TYPE AND LIMITS SHOWN)
	DRIVEWAY PAVEMENT REMOVAL (INCLUDES ALL MATERIAL ENCOUNTERED)		EROSION CONTROL BLANKET (TYPE AND LIMITS SHOWN)
	SIDEWALK REMOVAL (INCLUDES STEPS)		AGGREGATE DITCH
	TREE REMOVAL (HECTARES)		TREE REMOVAL



TBM NO. 30 STA. 14+811.897, 9.632 m RT ELEV. 160.896 m CHISELED SQUARE TOP OF SE WING WALL OF BOX CULVERT WEST OF TOWNSHIP RD 900E.

PLOT DATE = 4/16/2008
FILE NAME = H:\428\781\83_50pp_37.dgn