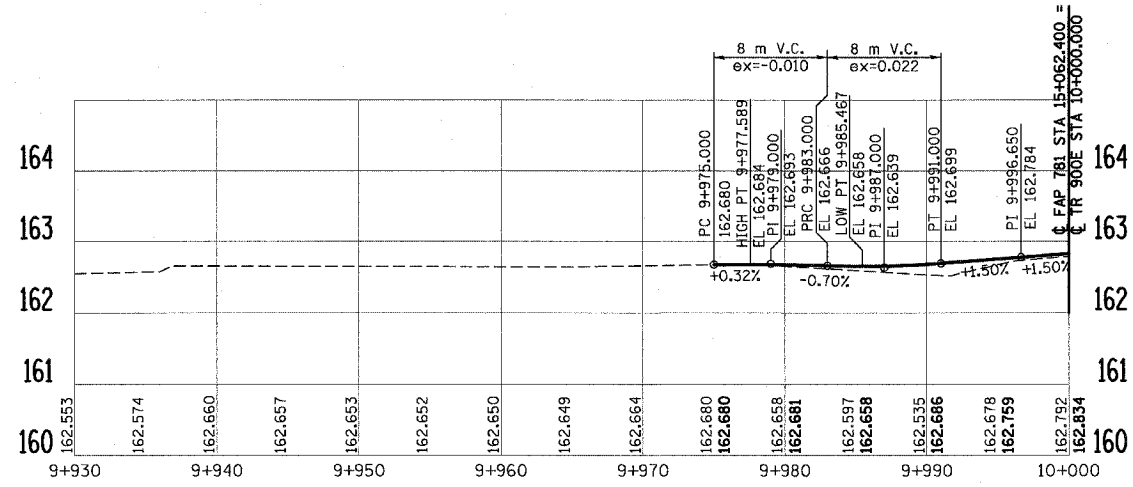
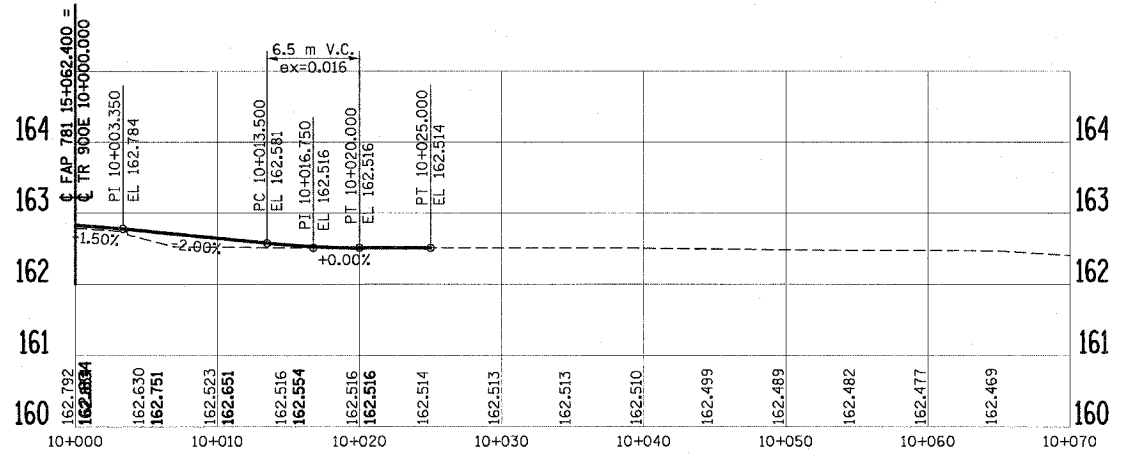


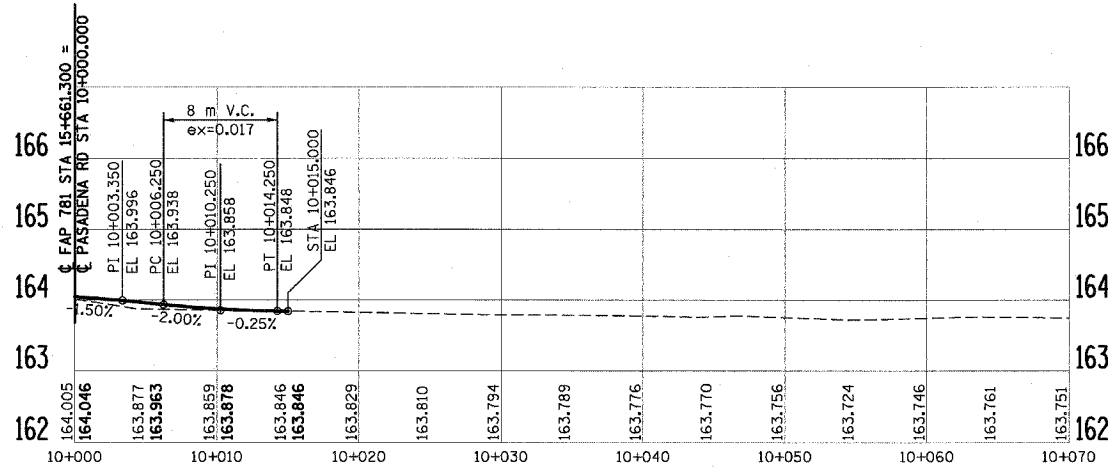
F.A.P. RTE.	SECTION	COUNTY	TOTAL SHEETS	SHEET NO.
781	1YRS, 2ZRS-1	CRAWFORD	378	146
STA.		TO STA.		
FED. ROAD DIST. NO.		ILLINOIS	FED. AID PROJECT	



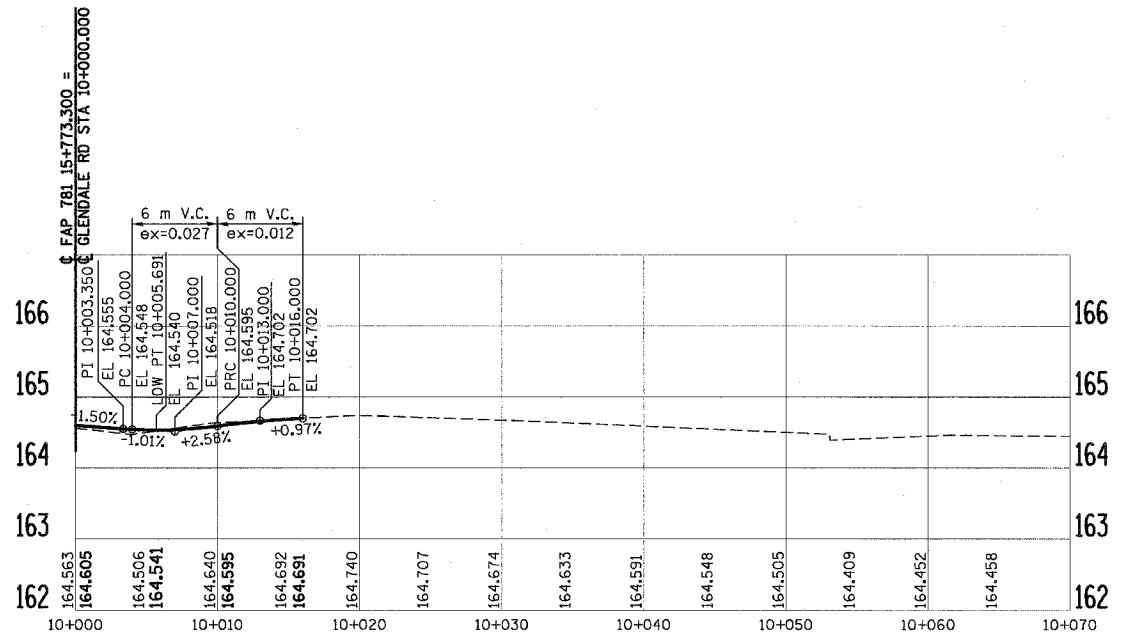
TR 900E (LT.)



TR 900E (RT.)



PASADENA RD. (RT.)



GLENDALE RD. (RT.)

PLOT DATE = 3/20/2008
FILE NAME = H:\4420\78146.pfp18.dgn

REVISIONS		ILLINOIS DEPARTMENT OF TRANSPORTATION
NAME	DATE	
		PROPOSED SIDE ROAD PROFILES
SCALE AS SHOWN		DRAWN BY EDW
DATE MARCH 20, 2008		CHECKED BY RGH

H. M. & G. NO. 4420