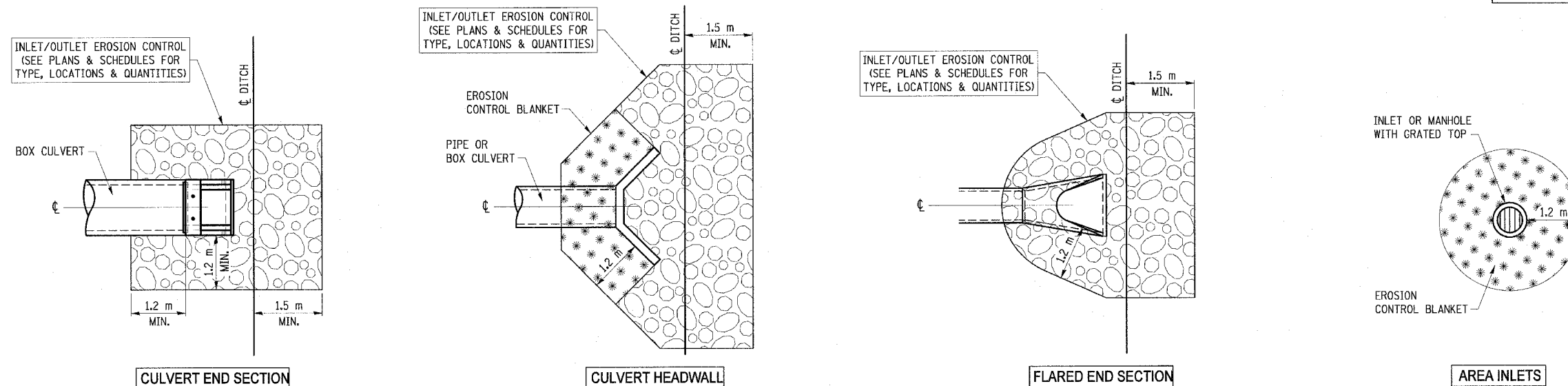
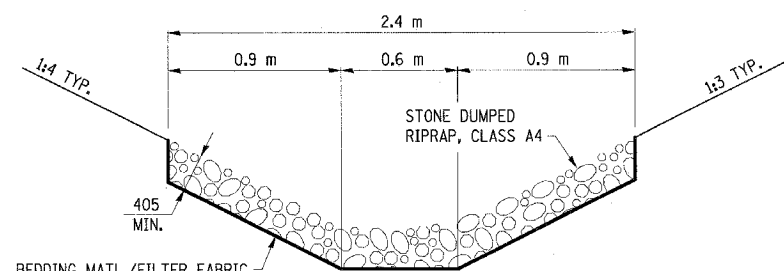


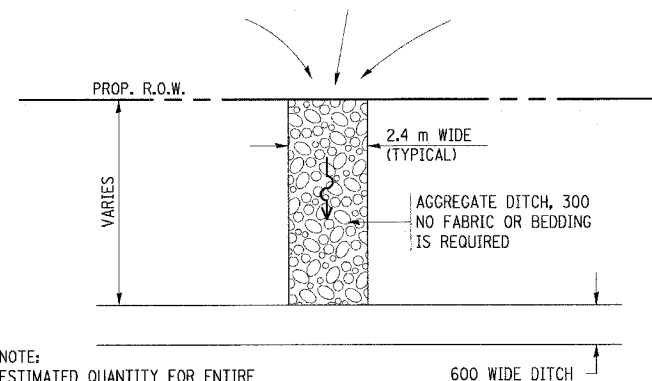
F.A.P. RTE.	SECTION	COUNTY	TOTAL SHEETS	SHEET NO.
781	1YRS, 2ZRS-1	CRAWFORD	378	173
STA.		TO STA.		
FED. ROAD DIST. NO.		ILLINOIS	FED. AID PROJECT	



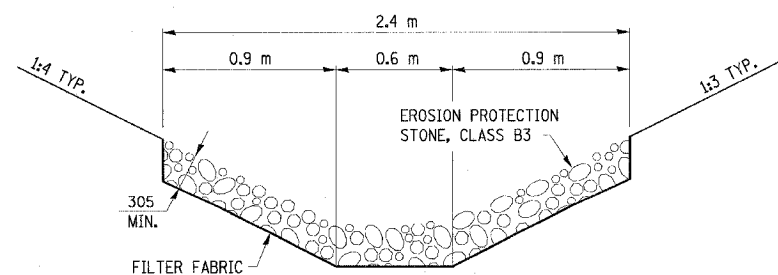
PERMANENT EROSION CONTROL AT INLET/OUTLET STRUCTURES



STONED DUMPED RIPRAP (CLASS A4) DETAIL



FIELD DRAINAGE OUTLET DETAIL



AGGREGATE DITCH DETAIL

ALL DIMENSIONS ARE IN MILLIMETERS UNLESS OTHERWISE SHOWN.

REVISIONS	
NAME	DATE

ILLINOIS DEPARTMENT OF TRANSPORTATION

PERMANENT EROSION CONTROL DETAILS

SCALE: NO SCALE
 DATE: MARCH 20, 2008
 DRAWN BY: KOJ
 CHECKED BY: RGH

PLOT DATE = 3/20/2008
 FILE NAME = H:\1420\781\173\detail.dgn

H. M. & G. NO. 4420