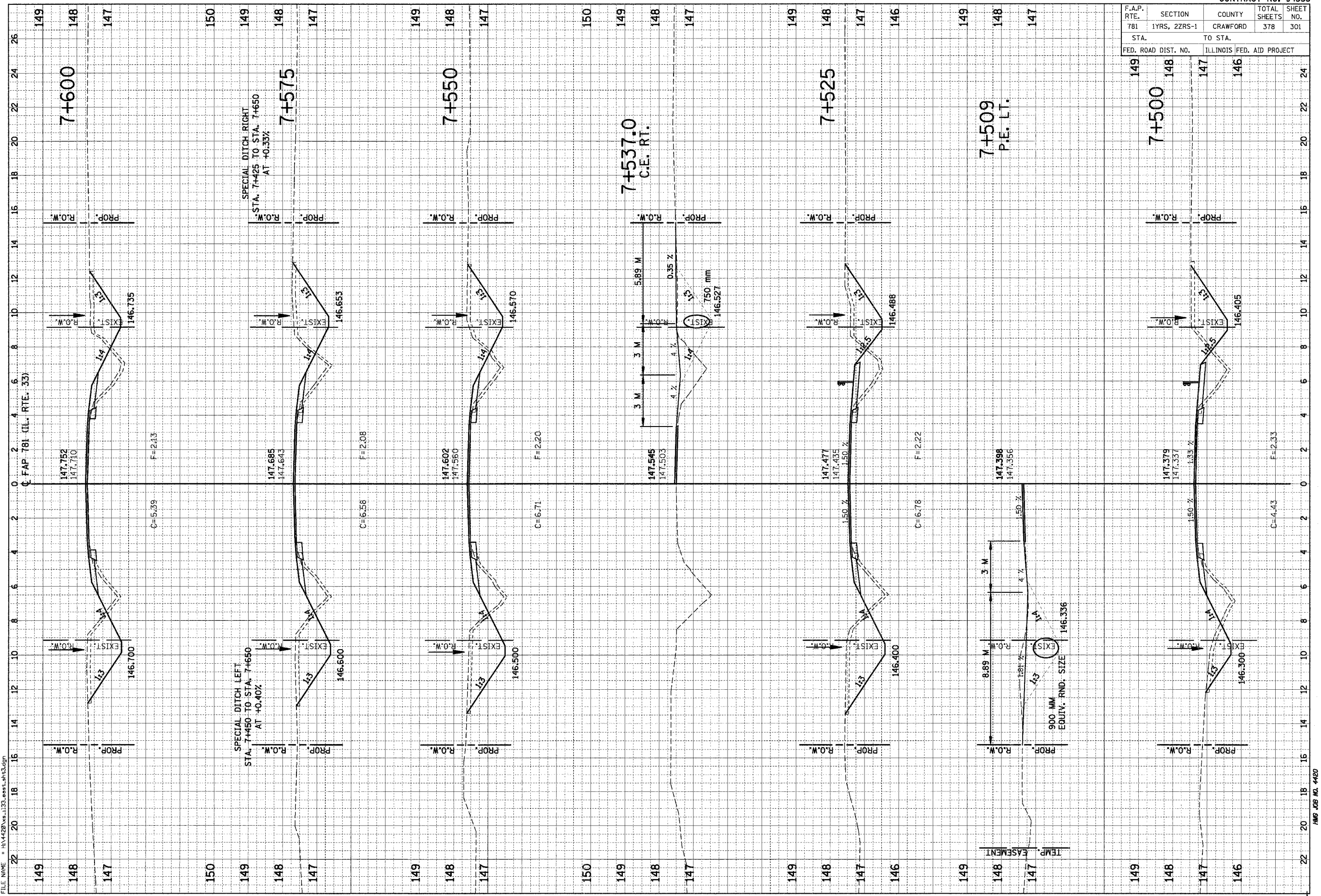


F.A.P. RTE.	SECTION	COUNTY	TOTAL SHEETS	SHEET NO.
781	1YRS, 2ZRS-1	CRAWFORD	378	301
STA.		TO STA.		
FED. ROAD DIST. NO.		ILLINOIS FED. AID PROJECT		

FINAL SURVEY	BY	DATE
NOTED		
AREAS CHECKED		

ORIGINAL SURVEY	BY	DATE
NOTED		
AREAS CHECKED		

PLOT DATE = 3/20/2009
 FILE NAME = H:\1420\1420133.mxd_sht3.dgn

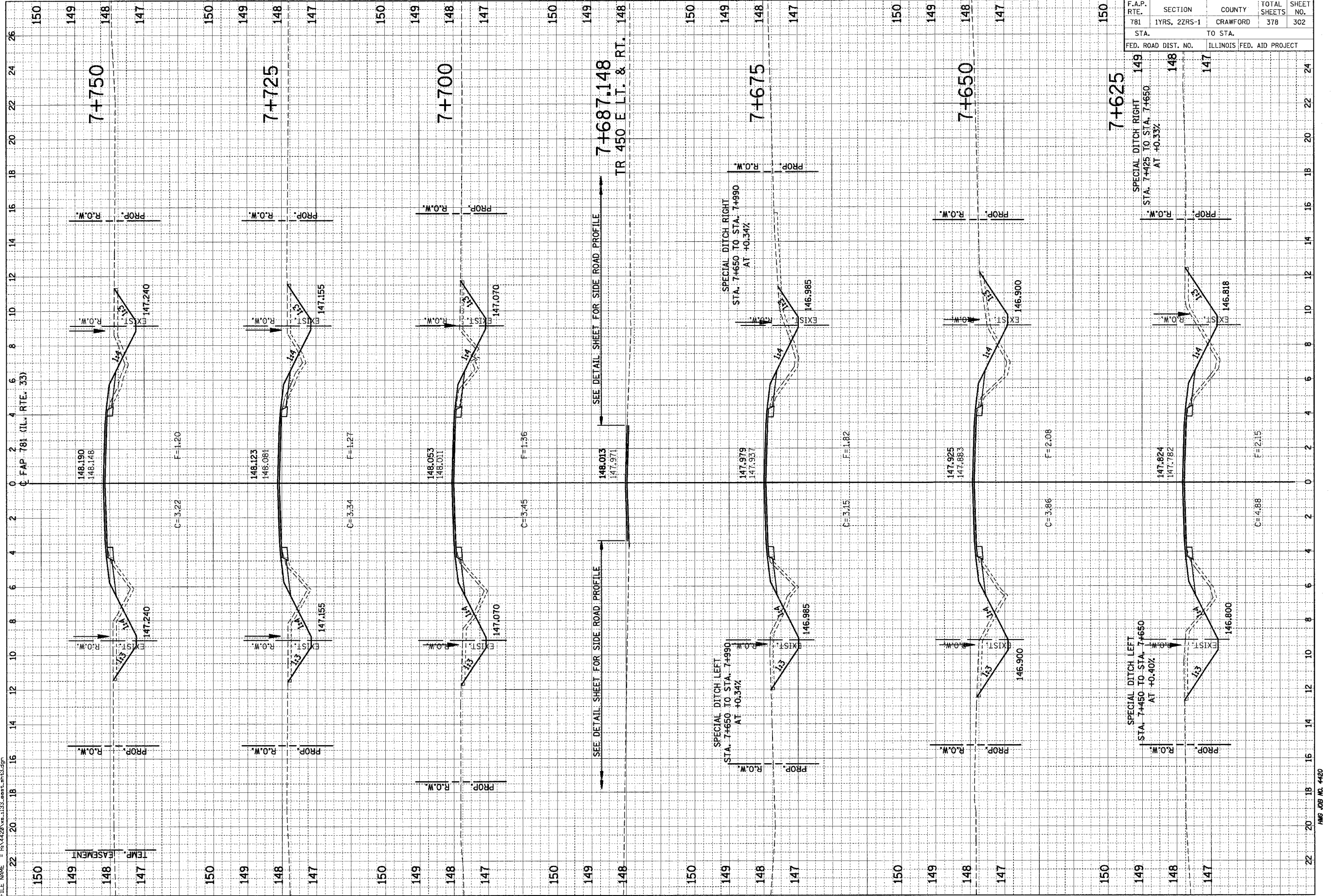


F.A.P. RTE.	SECTION	COUNTY	TOTAL SHEETS	SHEET NO.
781	1YRS, 2ZRS-1	CRAWFORD	378	302
STA. TO STA.		ILLINOIS FED. AID PROJECT		
FED. ROAD DIST. NO.				

FINAL SURVEY	BY	DATE
REVISIONS		
DATE		

ORIGINAL SURVEY	BY	DATE
REVISIONS		
DATE		

PLOT DATE = 3/20/2008
 FILE NAME = H:\14220\14220\133.eort_sht3.dgn



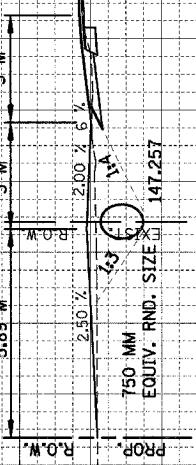
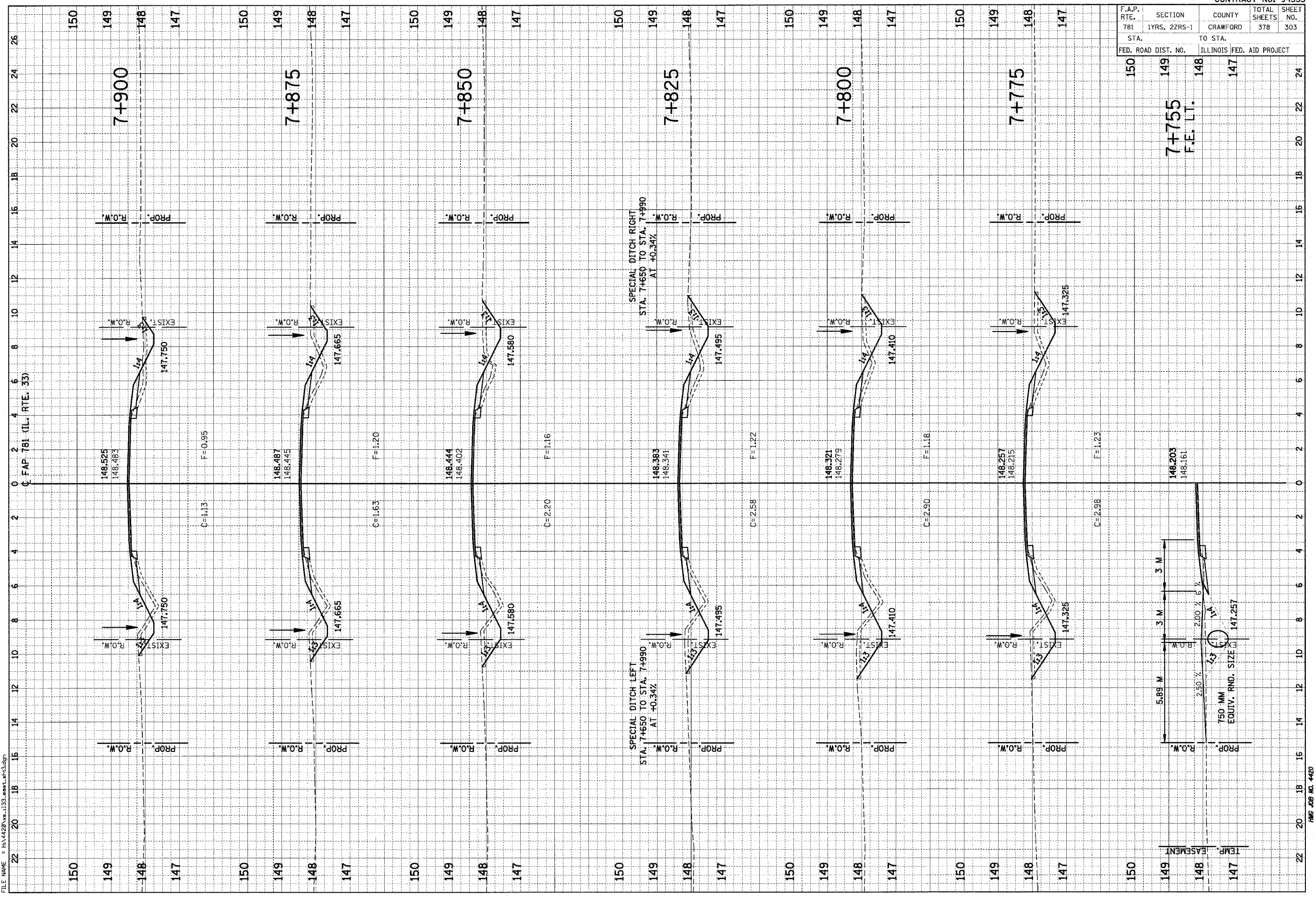
F.A.P. RTE.	SECTION	COUNTY	TOTAL SHEETS	SHEET NO.
781	1YRS, 2ZRS-1	CRAWFORD	378	303
STA. 150		TO STA. 147		
FED. ROAD DIST. NO.		ILLINOIS FED. AID PROJECT		

7+755
F.E. LT.

FINAL SURVEY	SURVEYED	BY	DATE
NOTE BOOK	PLotted		
AREAS	AREAS		
CHECKED	CHECKED		

ORIGINAL SURVEY	SURVEYED	BY	DATE
NOTE BOOK	PLotted		
AREAS	AREAS		
CHECKED	CHECKED		

PLOT DATE = 3/28/2008
FILE NAME = H:\4420\1133\1133.dwg



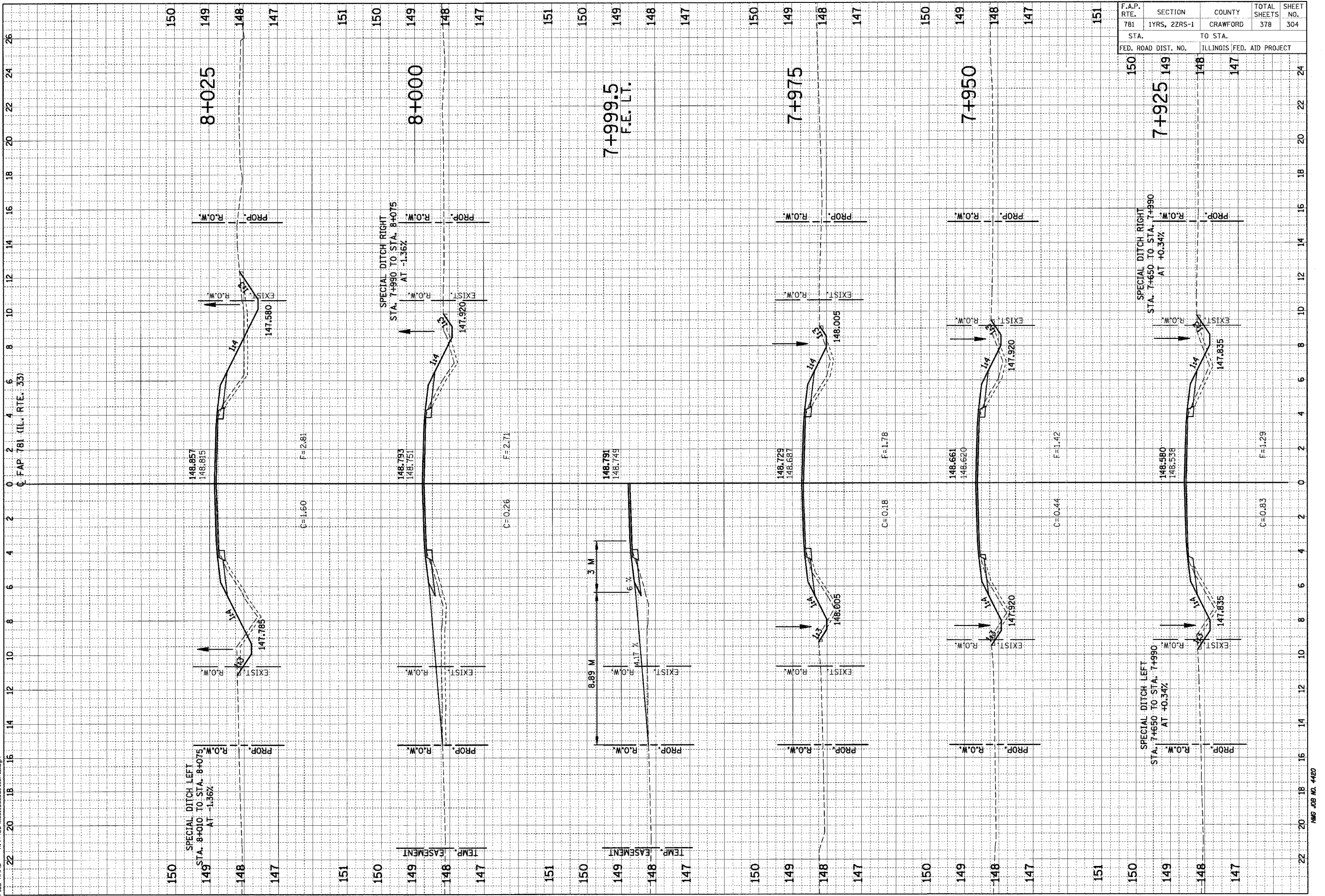
F.A.P. RTE.	SECTION	COUNTY	TOTAL SHEETS	SHEET NO.
781	1YRS, 2ZRS-1	CRAWFORD	378	304

STA. 150 TO STA. 147
FED. ROAD DIST. NO. ILLINOIS FED. AID PROJECT

FINAL SURVEY	SURVEYED	BY	DATE
NOTE BOOK	PLOTTED		
NO.	REPLATE		
	AREAS CHECKED		

ORIGINAL SURVEY	SURVEYED	BY	DATE
NOTE BOOK	PLOTTED		
NO.	REPLATE		
	AREAS CHECKED		

PLOT DATE = 3/20/2009
FILE NAME = H:\4428\vs-133\cont.eht3.dgn

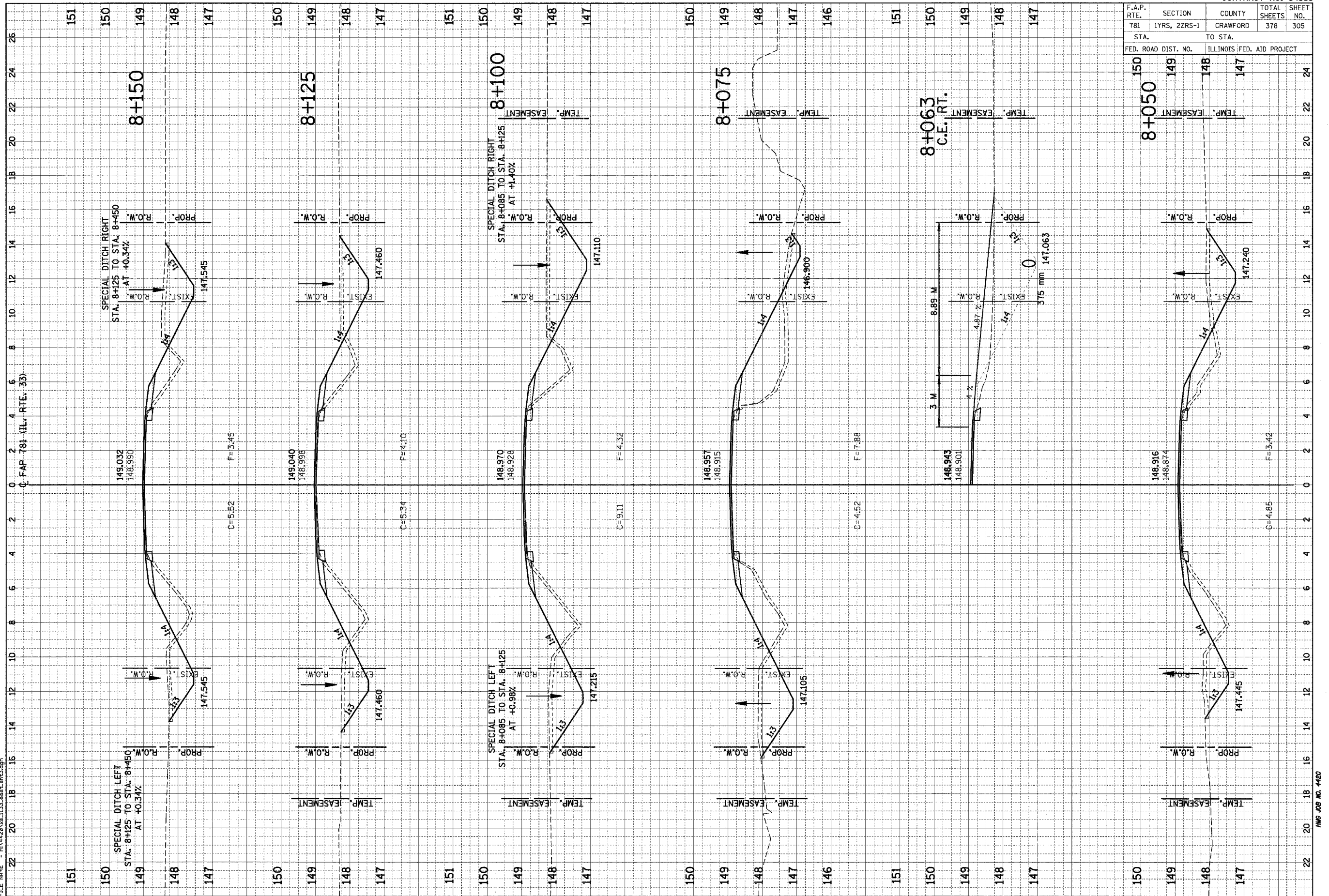


F.A.P. RTE.	SECTION	COUNTY	TOTAL SHEETS	SHEET NO.
781	1YRS, 2ZRS-1	CRAWFORD	378	305
STA.		TO STA.		
FED. ROAD DIST. NO.		ILLINOIS FED. AID PROJECT		

FINAL SURVEY	BY	DATE
SURVEYED		
PLOTTED		
NOTE BOOK		
AREAS CHECKED		
NO.		

FINAL SURVEY	BY	DATE
SURVEYED		
PLOTTED		
NOTE BOOK		
AREAS CHECKED		
NO.		

PLOT DATE = 9/26/2008
 FILE NAME = H:\4420\94533\94533.dwg

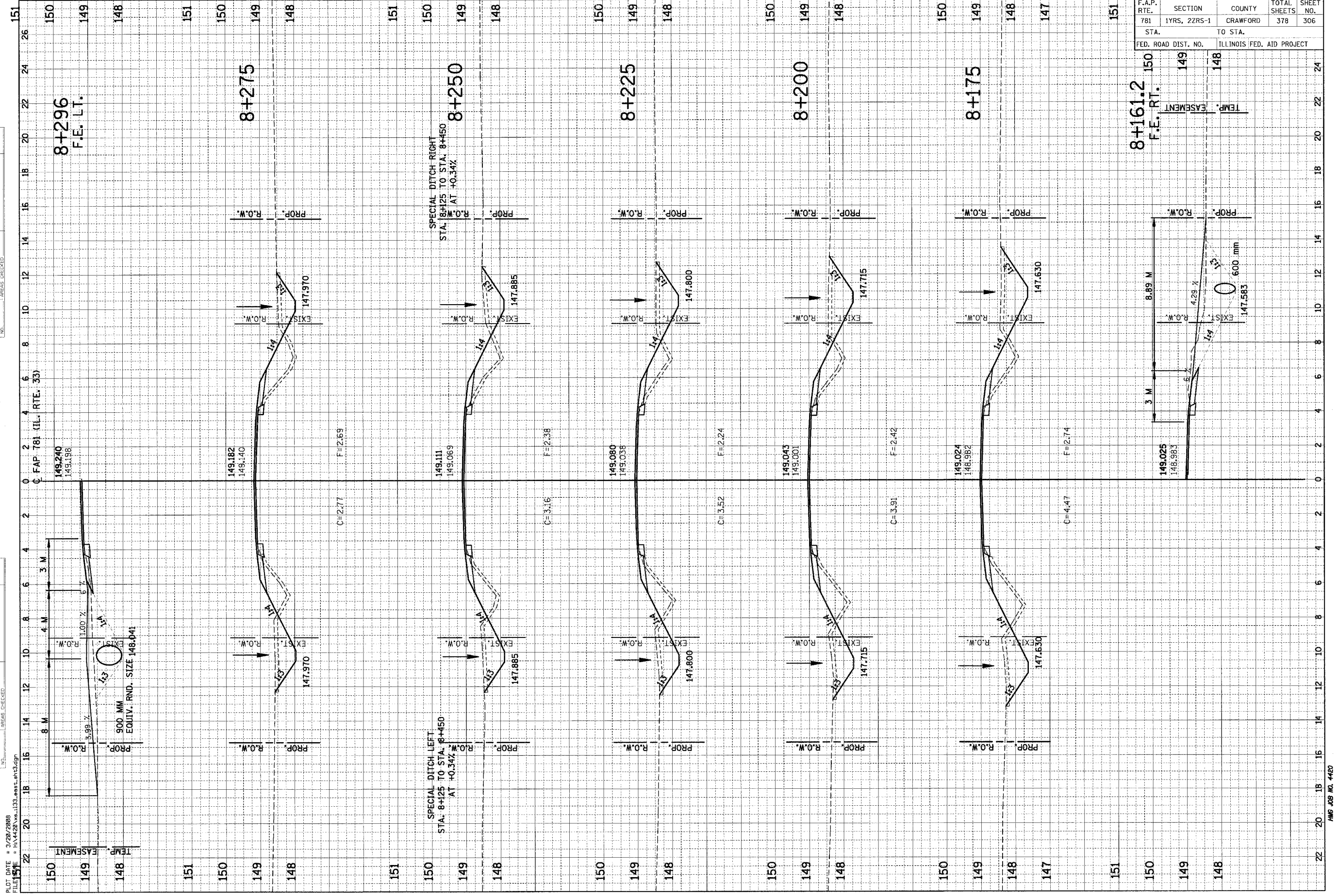


HMG JOB NO. 4420

F.A.P. RTE.	SECTION	COUNTY	TOTAL SHEETS	SHEET NO.
781	1YRS, 2ZRS-1	CRAWFORD	378	306
STA.		TO STA.		
FED. ROAD DIST. NO.		ILLINOIS FED. AID PROJECT		

FINAL SURVEY	SURVEYED	BY	DATE
NOTE BOOK	PLOTTED		
NO.	TEMPLATE		
	AREAS CHECKED		

ORIGINAL SURVEY	SURVEYED	BY	DATE
NOTE BOOK	PLOTTED		
NO.	TEMPLATE		
	AREAS CHECKED		



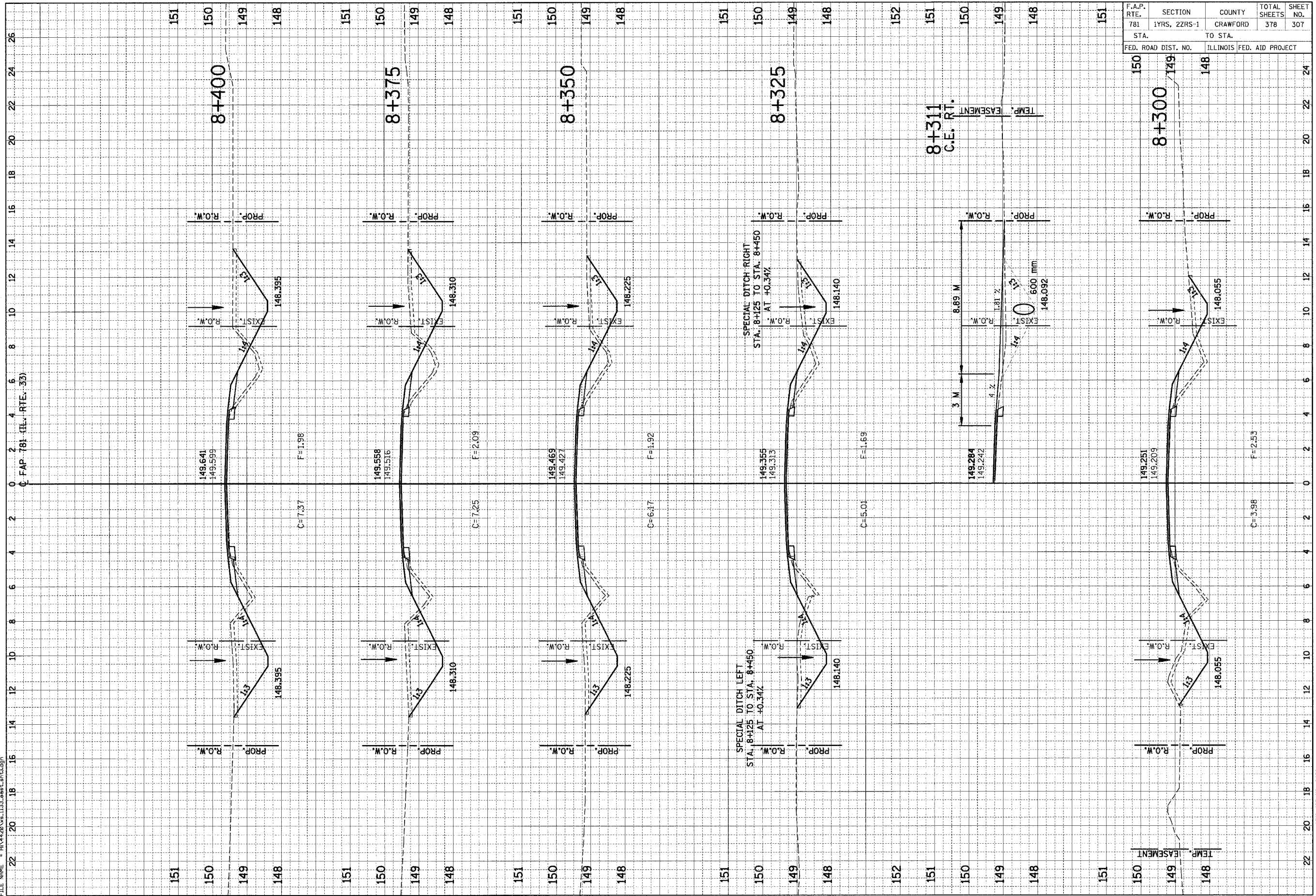
PLOT DATE = 3/26/2008
 FILE NAME = H:\4429\ve.1133.eort.ah3.dgn

F.A.P. RTE.	SECTION	COUNTY	TOTAL SHEETS	SHEET NO.
781	1YRS, 2ZRS-1	CRAWFORD	378	307
STA.		TO STA.		
FED. ROAD DIST. NO.		ILLINOIS FED. AID PROJECT		

FINAL SURVEY	BY	DATE
SURVEYED		
PLOTTED		
NOTE BOOK		
AREAS CHECKED		

ORIGINAL SURVEY	BY	DATE
SURVEYED		
PLOTTED		
NOTE BOOK		
AREAS CHECKED		

PLOT DATE = 3/28/2008
 FILE NAME = H:\44206-1133.mxd-sh3.dgn



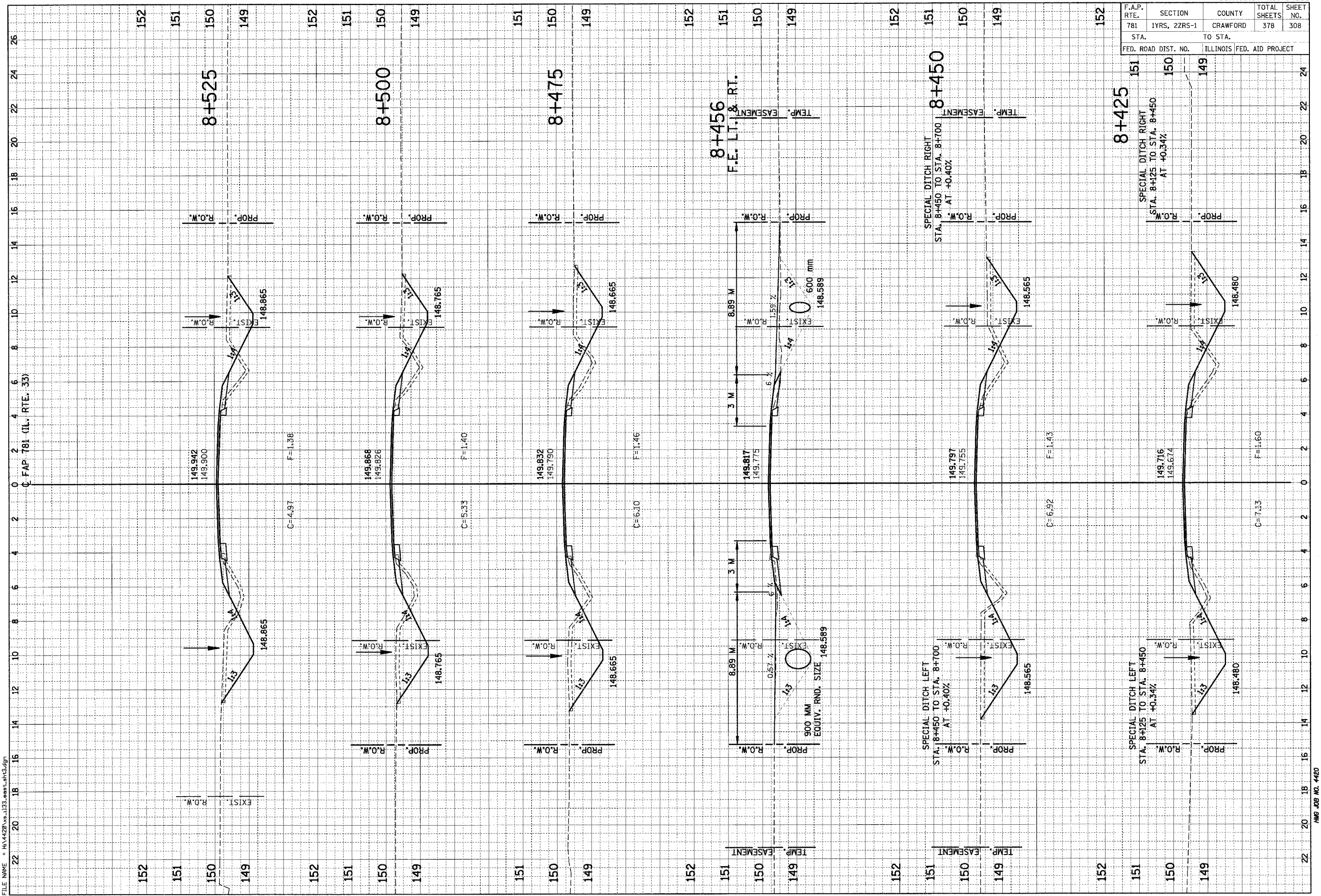
HMC JOB NO. 4420

F.A.P. RTE.	SECTION	COUNTY	TOTAL SHEETS	SHEET NO.
781	1YRS, 2ZRS-1	CRAWFORD	378	308
STA.		TO STA.		
FED. ROAD DIST. NO.		ILLINOIS FED. AID PROJECT		

FINAL SURVEY	BY	DATE
NOTED		
REVISIONS		
AREAS CHECKED		

PREPARED	BY	DATE
NOTED		
REVISIONS		
AREAS CHECKED		

PLOT DATE = 3/29/2006
 FILE NAME = H:\1420\94533\94533.dwg

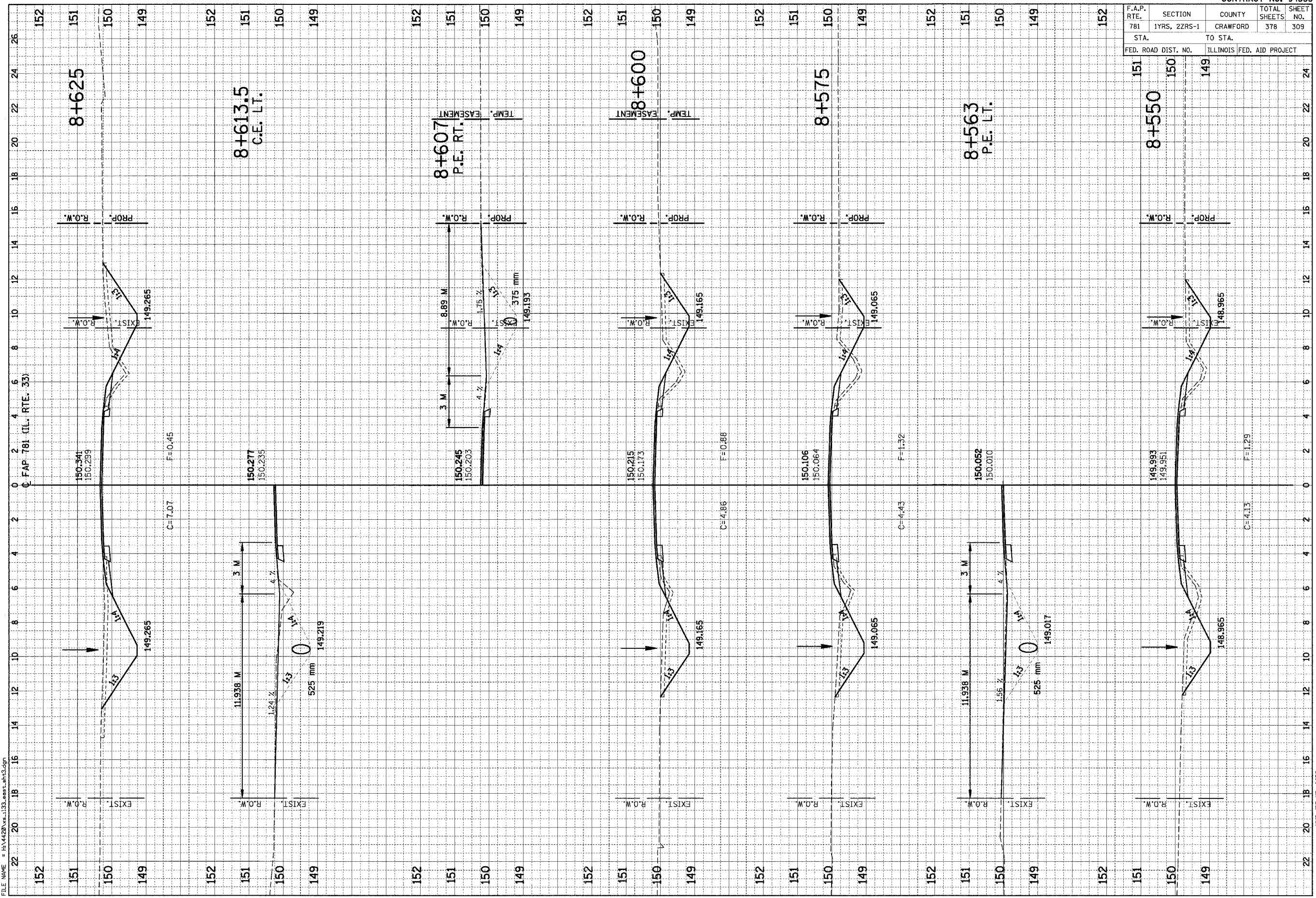


F.A.P. RTE.	SECTION	COUNTY	TOTAL SHEETS	SHEET NO.
781	1YRS, 2ZRS-1	CRAWFORD	378	309
STA.		TO STA.		
FED. ROAD DIST. NO.		ILLINOIS FED. AID PROJECT		

FINAL SURVEY	SURVEYED	DATE
NOTE BOOK	PLOTTED	
AREAS CHECKED	AREAS CHECKED	

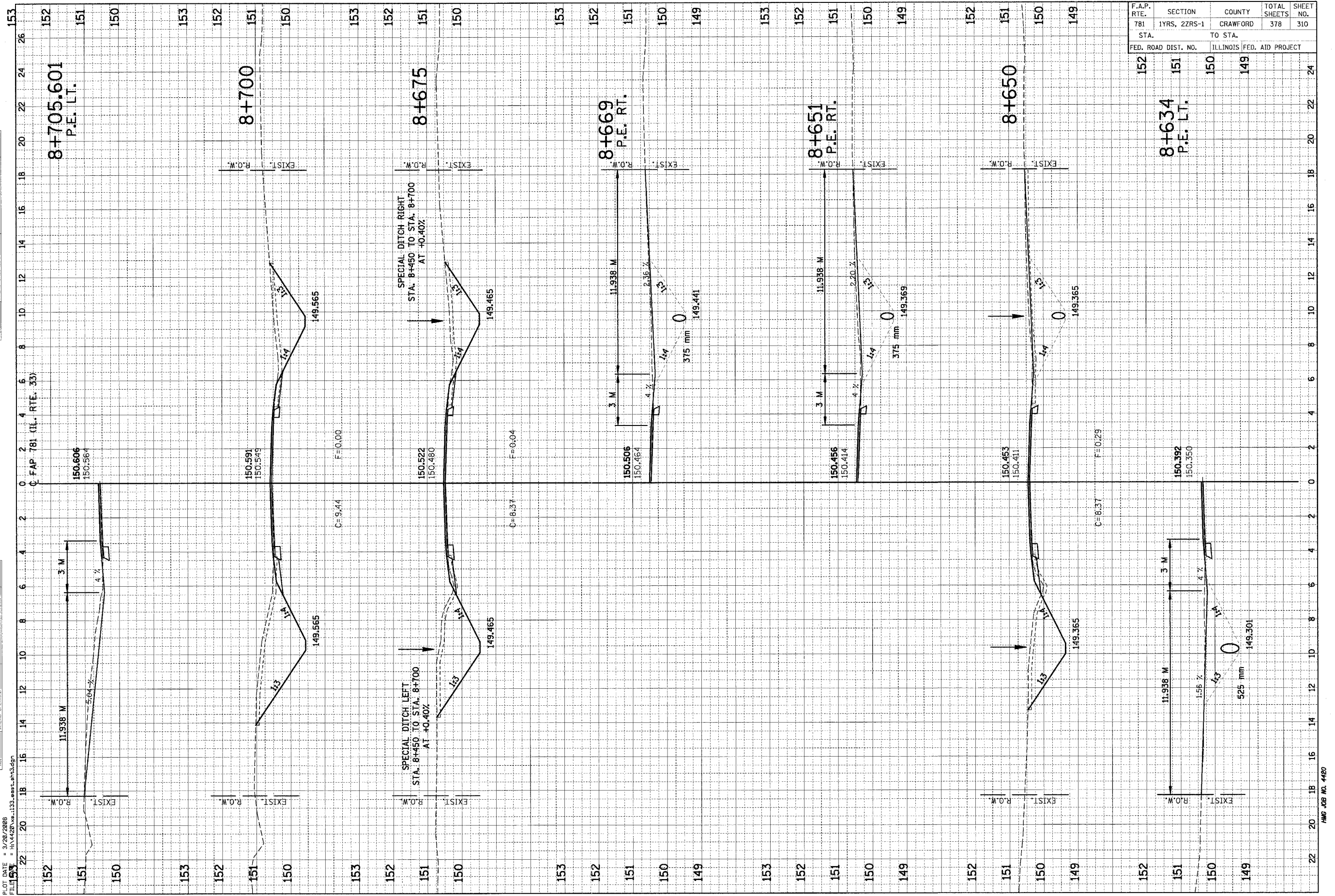
ORIGINAL SURVEY	SURVEYED	DATE
NOTE BOOK	PLOTTED	
AREAS CHECKED	AREAS CHECKED	

PLOT DATE = 9/26/2008
 FILE NAME = H:\1428\1428_133_0001_sht3.dgn



HMG JOB NO. 4420

F.A.P. RTE.	SECTION	COUNTY	TOTAL SHEETS	SHEET NO.
781	1YRS, 2ZRS-1	CRAWFORD	378	310
STA. TO STA.		ILLINOIS FED. AID PROJECT		
FED. ROAD DIST. NO.				



NO.	DESCRIPTION	BY	DATE
1	ORIGINAL SURVEY PLOTTED		
2	REVISIONS		
3	NOTED		
4	AREAS CHECKED		

NO.	DESCRIPTION	BY	DATE
1	ORIGINAL SURVEY PLOTTED		
2	REVISIONS		
3	NOTED		
4	AREAS CHECKED		

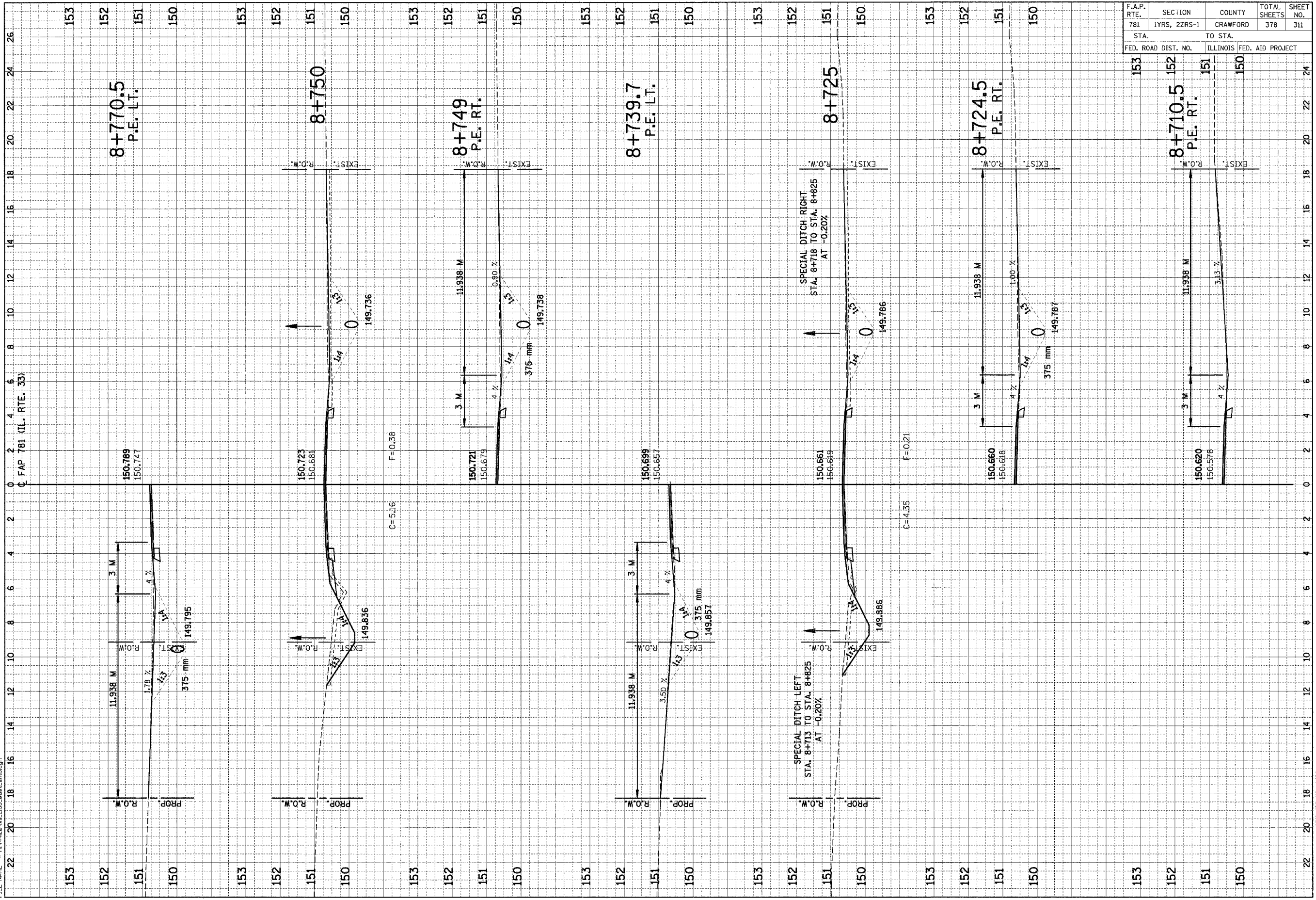
PLOT DATE = 3/26/2008
 FILE NAME = H:\4420\94533.eas\sh3.dgn

F.A.P. RTE.	SECTION	COUNTY	TOTAL SHEETS	SHEET NO.
781	1YRS, 2ZRS-1	CRAWFORD	378	311
STA.		TO STA.		
FED. ROAD DIST. NO.		ILLINOIS FED. AID PROJECT		

FINAL SURVEY	BY	DATE
SURVEYED		
PLOTTED		
NOTE BOOK		
AREAS CHECKED		
NO.		

ORIGINAL SURVEY	BY	DATE
SURVEYED		
PLOTTED		
NOTE BOOK		
AREAS CHECKED		
NO.		

PLOT DATE = 9/29/2008
 FILE NAME = H:\4420\94533\asst_413.dgn



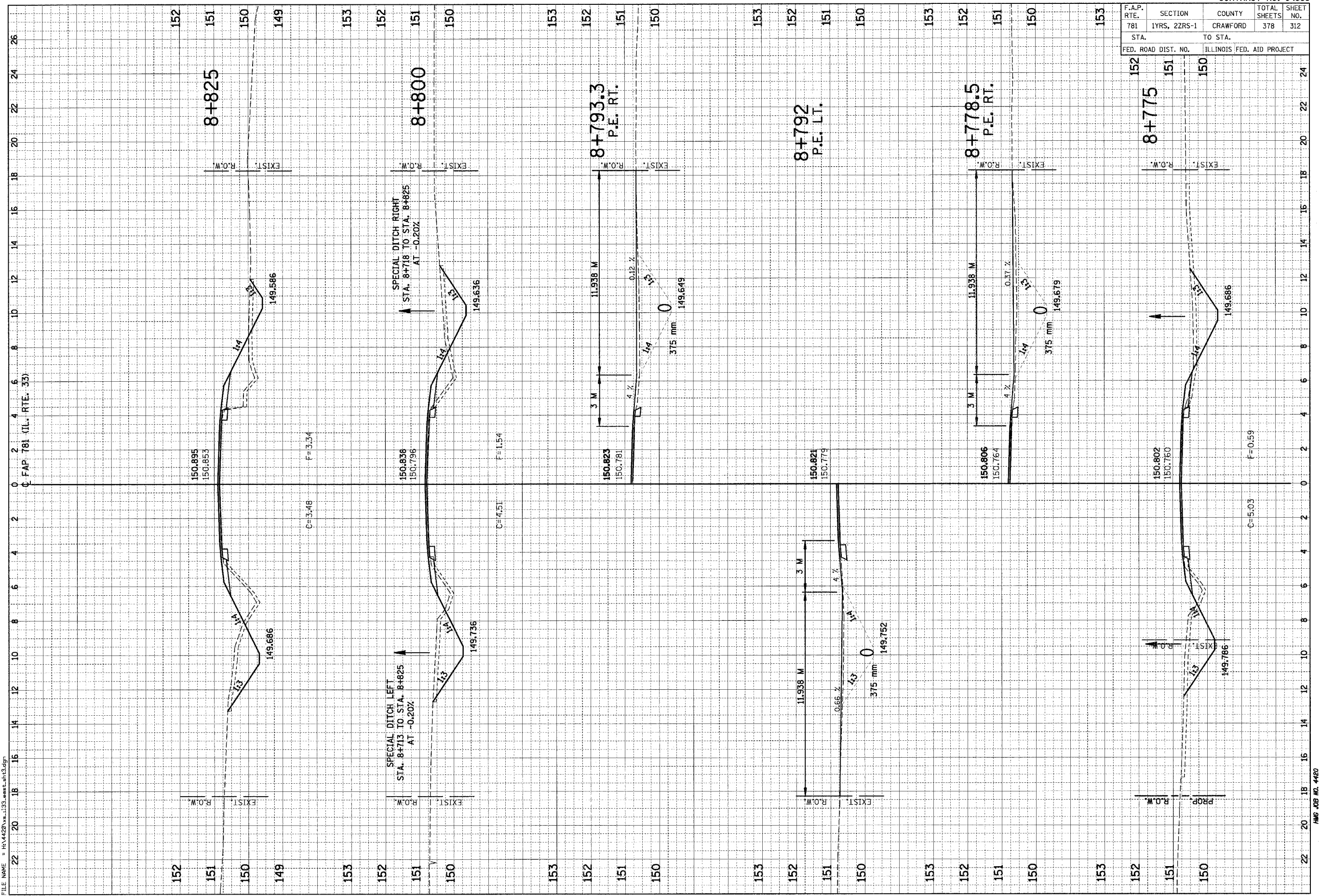
HMG JOB NO. 4420

F.A.P. RTE.	SECTION	COUNTY	TOTAL SHEETS	SHEET NO.
781	1YRS, 2ZRS-1	CRAWFORD	378	312
STA.		TO STA.		
FED. ROAD DIST. NO.		ILLINOIS FED. AID PROJECT		

FINAL SURVEY PLOTTED
NOTE BOOK AREAS CHECKED

ORIGINAL SURVEY PLOTTED
NOTE BOOK AREAS CHECKED

PLOT DATE = 3/29/2008
FILE NAME = H:\1420\133\133_1133_1133.dwg

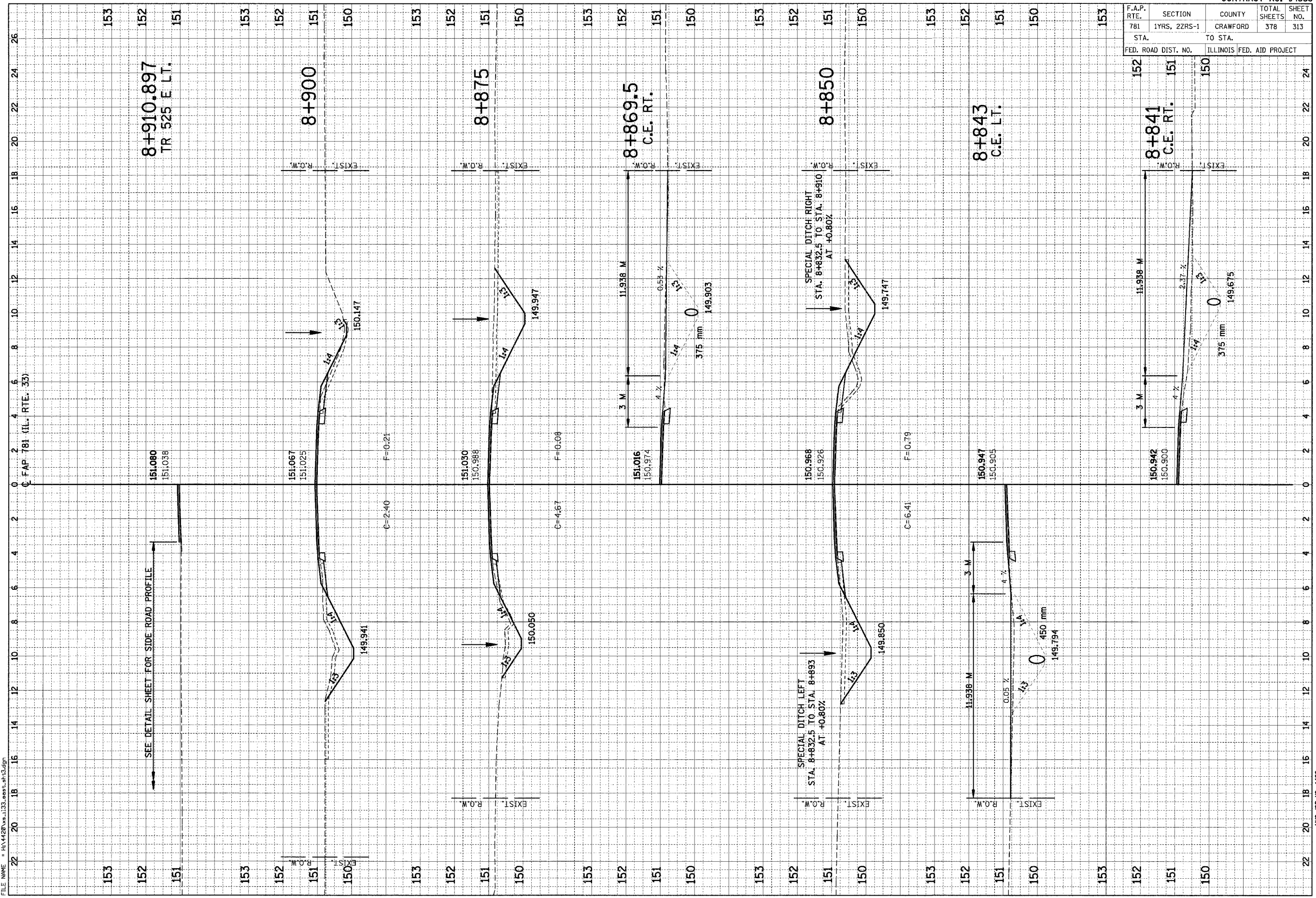


F.A.P. RTE.	SECTION	COUNTY	TOTAL SHEETS	SHEET NO.
781	1YRS, 2ZRS-1	CRAWFORD	378	313
STA.		TO STA.		
FED. ROAD DIST. NO.		ILLINOIS FED. AID PROJECT		

FINN	DATE
SURVEYED	
NOTED	
PLOTTED	
AREA	
CHECKED	

ORIGINAL	DATE
SURVEY	
NOTED	
PLOTTED	
AREA	
CHECKED	

PLOT DATE = 3/20/2008
 FILE NAME = H:\1420\94533\sect_313.dgn

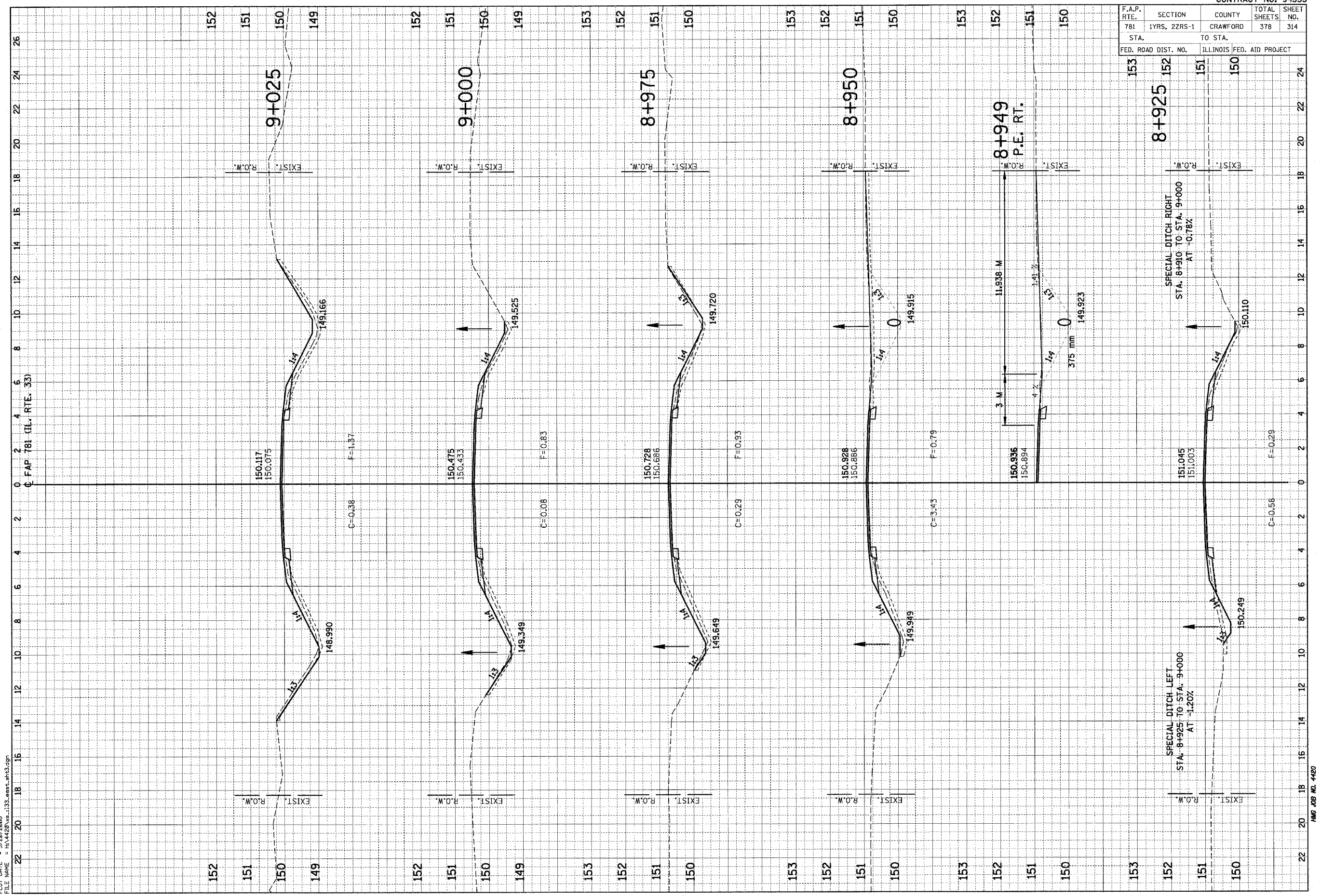


F.A.P. RTE.	SECTION	COUNTY	TOTAL SHEETS	SHEET NO.
781	1YRS, 2ZRS-1	CRAWFORD	378	314
STA. 153 TO STA. 150		ILLINOIS FED. AID PROJECT		

FINAL SURVEY	DATE
SURVEY	BY
PLOTTED	DATE
TEMPLATE	BY
NOTE BOOK	NO.
AREAS CHECKED	

ORIGINAL SURVEY	DATE
SURVEY	BY
PLOTTED	DATE
TEMPLATE	BY
NOTE BOOK	NO.
AREAS CHECKED	

PLOT DATE = 3/20/2008
 FILE NAME = H:\1420\133.eert.sht3.dgn



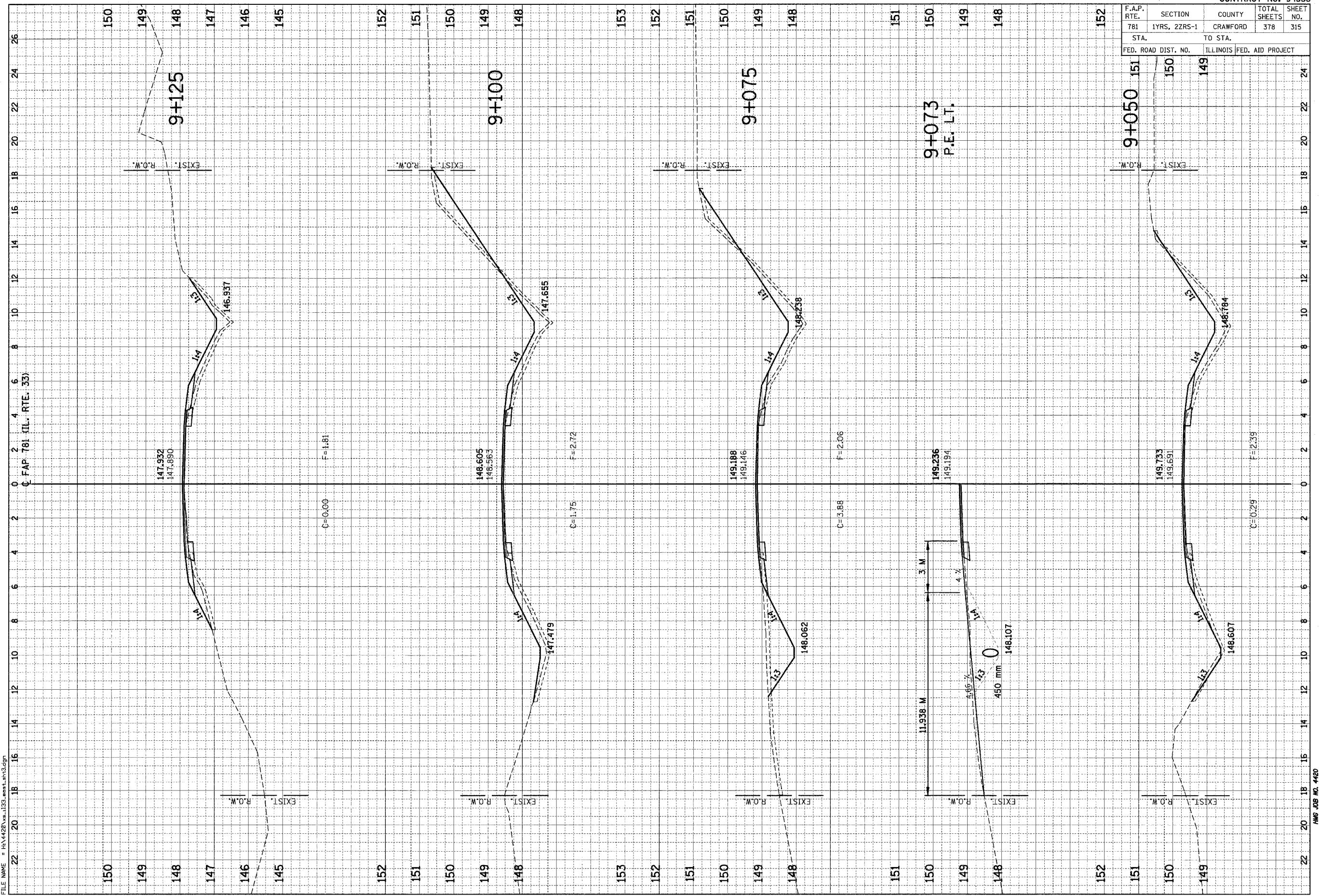
HMG JOB NO. 4460

F.A.P. RTE.	SECTION	COUNTY	TOTAL SHEETS	SHEET NO.
781	1YRS, 2ZRS-1	CRAWFORD	378	315
STA.		TO STA.		
FED. ROAD DIST. NO.		ILLINOIS FED. AID PROJECT		

FINAL SURVEY	BY	DATE
SURVEYED		
PLOTTED		
NOTE BOOK		
AREAS		
CHECKED		

ORIGINAL SURVEY	BY	DATE
SURVEYED		
PLOTTED		
NOTE BOOK		
AREAS		
CHECKED		

PLOT DATE = 3/28/2009
 FILE NAME = HA1422\133.mxd\133.plt\133.dgn



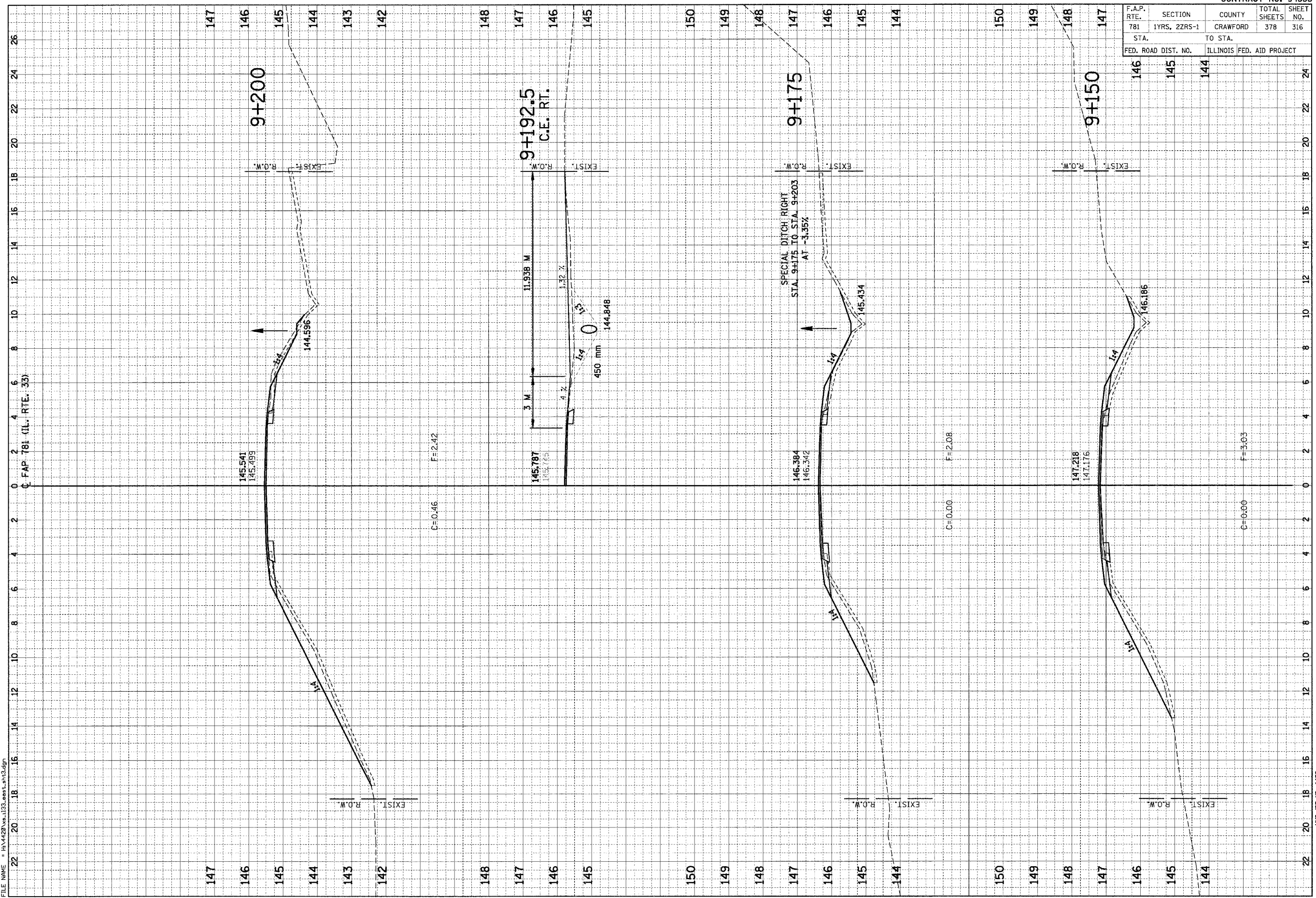
HMG JOB NO. 4480

F.A.P. RTE.	SECTION	COUNTY	TOTAL SHEETS	SHEET NO.
781	1YRS, 2ZRS-1	CRAWFORD	378	316
STA.		TO STA.		
146		145		
FED. ROAD DIST. NO.	ILLINOIS		FED. AID PROJECT	
146	145		144	

FINAL SURVEY	SURVEYED	BY	DATE
NOTE BOOK	DATE		
	AREAS		
	CHECKED		

ORIGINAL SURVEY	SURVEYED	BY	DATE
NOTE BOOK	DATE		
	AREAS		
	CHECKED		

PLOT DATE = 3/20/2008
 FILE NAME = H:\1420\1133\1133_mast_sh13.dgn



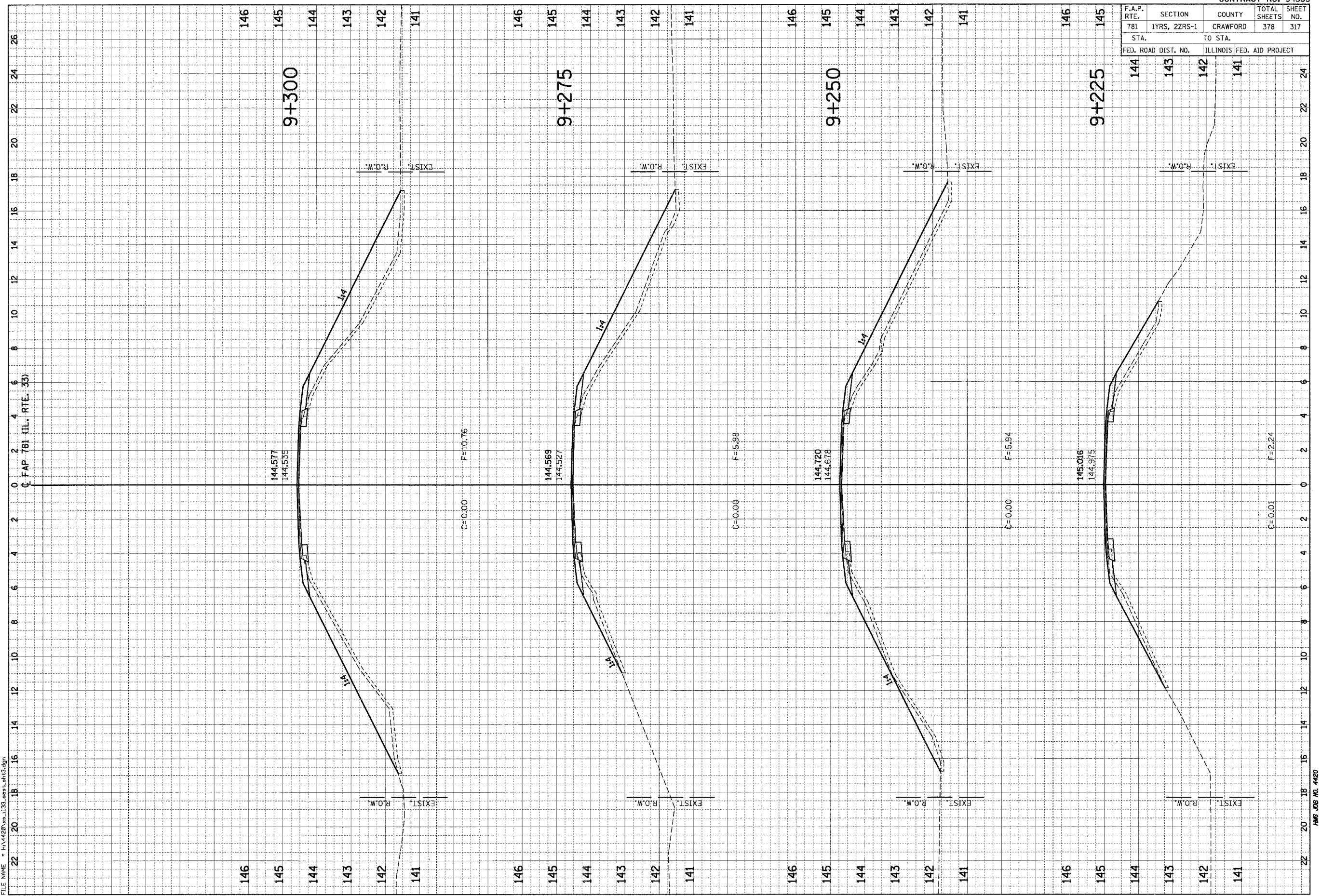
HMG JOB NO. 4420

F.A.P. RTE.	SECTION	COUNTY	TOTAL SHEETS	SHEET NO.
781	1YRS, 2ZRS-1	CRAWFORD	378	317
STA.		TO STA.		
FED. ROAD DIST. NO.		ILLINOIS FED. AID PROJECT		
144		143 142 141		

FINAL SURVEY
 SURVEYED BY: _____ DATE: _____
 PLOTTED BY: _____
 NOTE BOOK NO.: _____
 AREAS CHECKED: _____

ORIGINAL SURVEY
 SURVEYED BY: _____ DATE: _____
 PLOTTED BY: _____
 NOTE BOOK NO.: _____
 AREAS CHECKED: _____

PLOT DATE = 9/20/2008
 FILE NAME = H:\4420\94533\94533.dwg

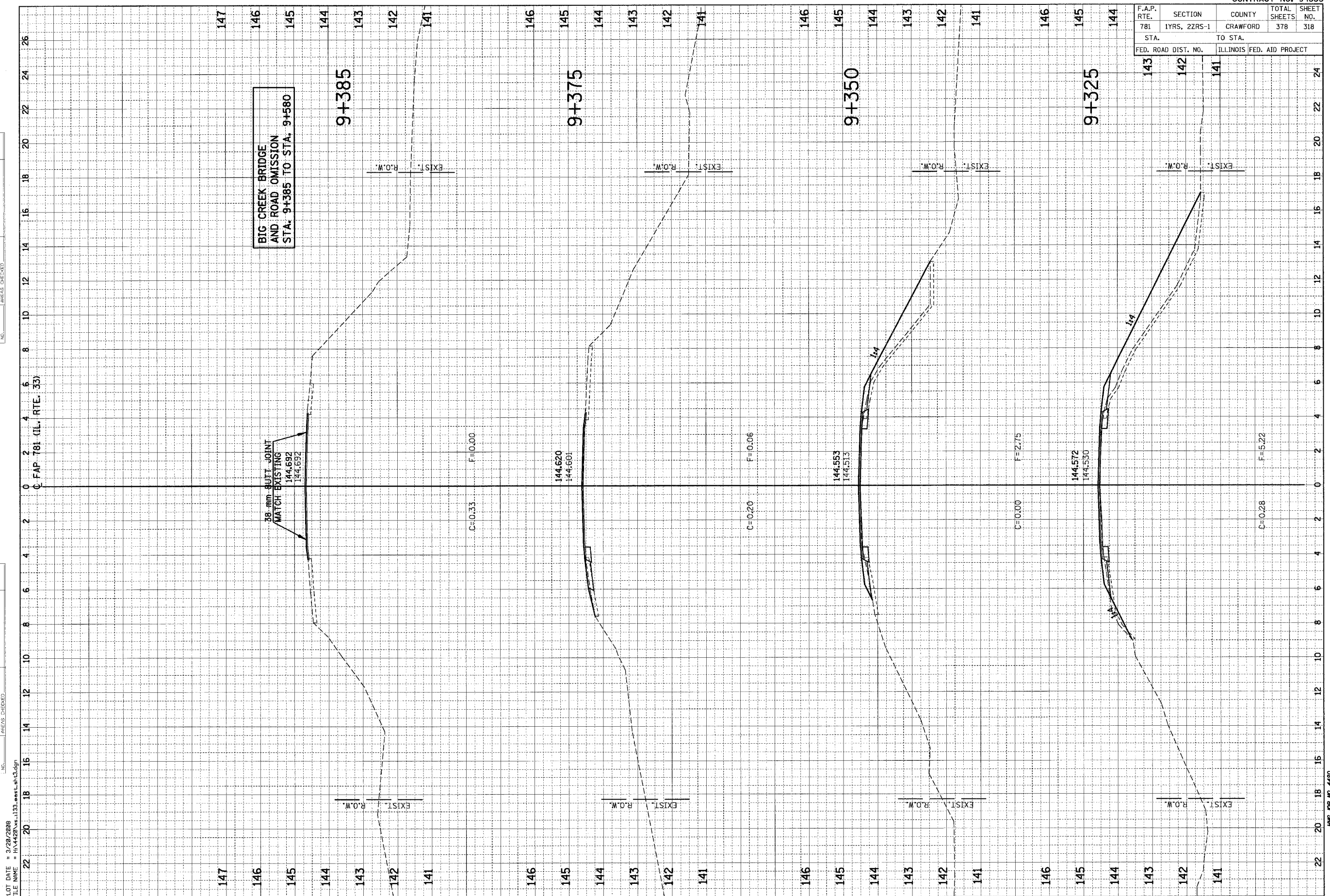


HMG JOB NO. 4420

F.A.P. RTE.	SECTION	COUNTY	TOTAL SHEETS	SHEET NO.
781	1YRS, 2ZRS-1	CRAWFORD	378	318
STA. 143		TO STA. 141		
FED. ROAD DIST. NO.		ILLINOIS FED. AID PROJECT		

FINAL SURVEY	DATE
BY	
NO.:	

ORIGINAL SURVEY	DATE
BY	
NO.:	



PLOT DATE = 3/29/2008
 FILE NAME = H:\4420\vs.133.eest_sh3.dgn

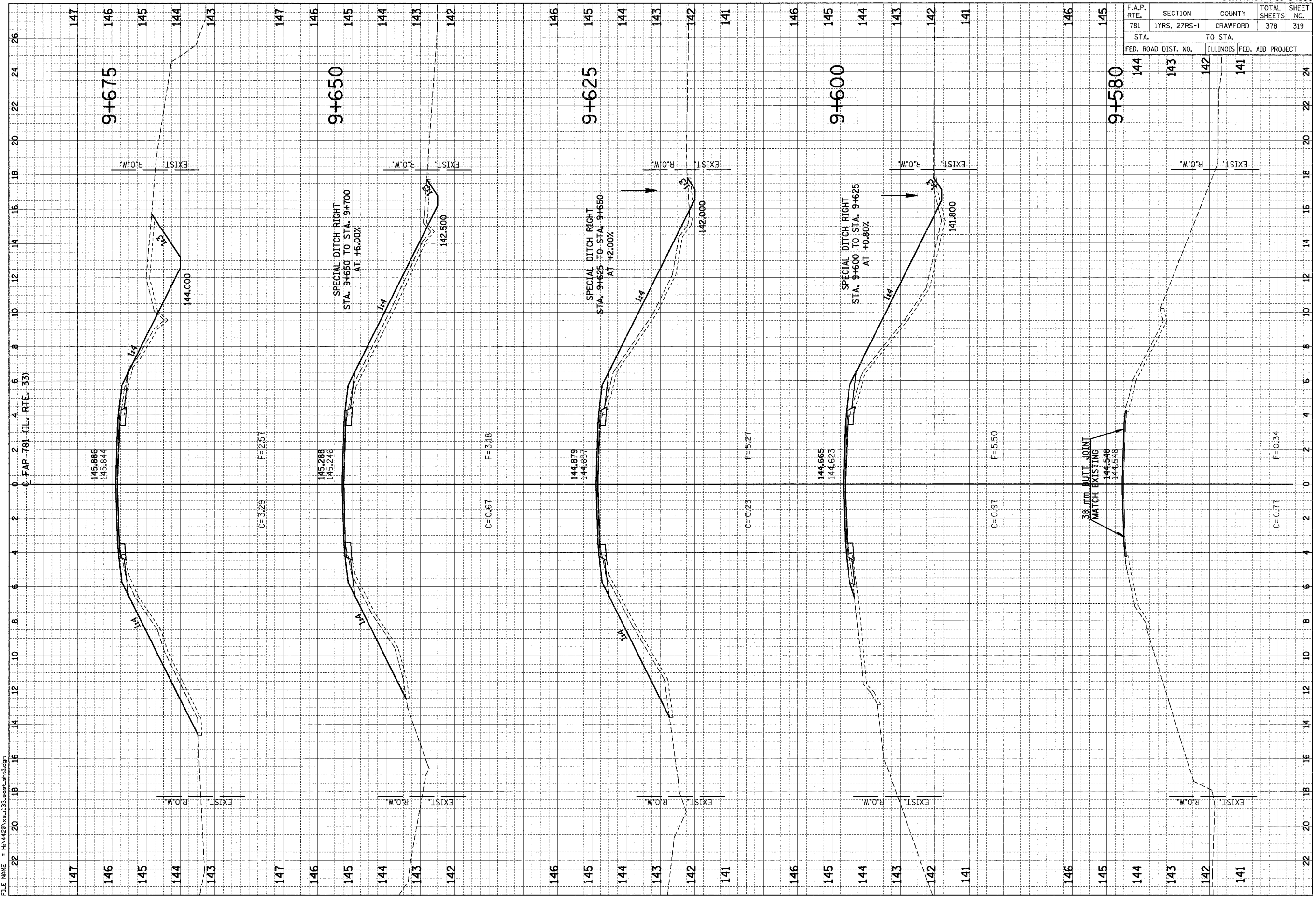
HMG JOB NO. 4420

F.A.P. RTE.	SECTION	COUNTY	TOTAL SHEETS	SHEET NO.
781	1YRS, 2ZRS-1	CRAWFORD	378	319
STA.		TO STA.		
FED. ROAD DIST. NO.		ILLINOIS FED. AID PROJECT		

FINAL SURVEY PLOTTED	BY	DATE
NOTE BOOK AREAS CHECKED		

ORIGINAL SURVEY PLOTTED	BY	DATE
NOTE BOOK AREAS CHECKED		

PLOT DATE = 9/29/2009
 FILE NAME = H:\142\142vs1133.dwg



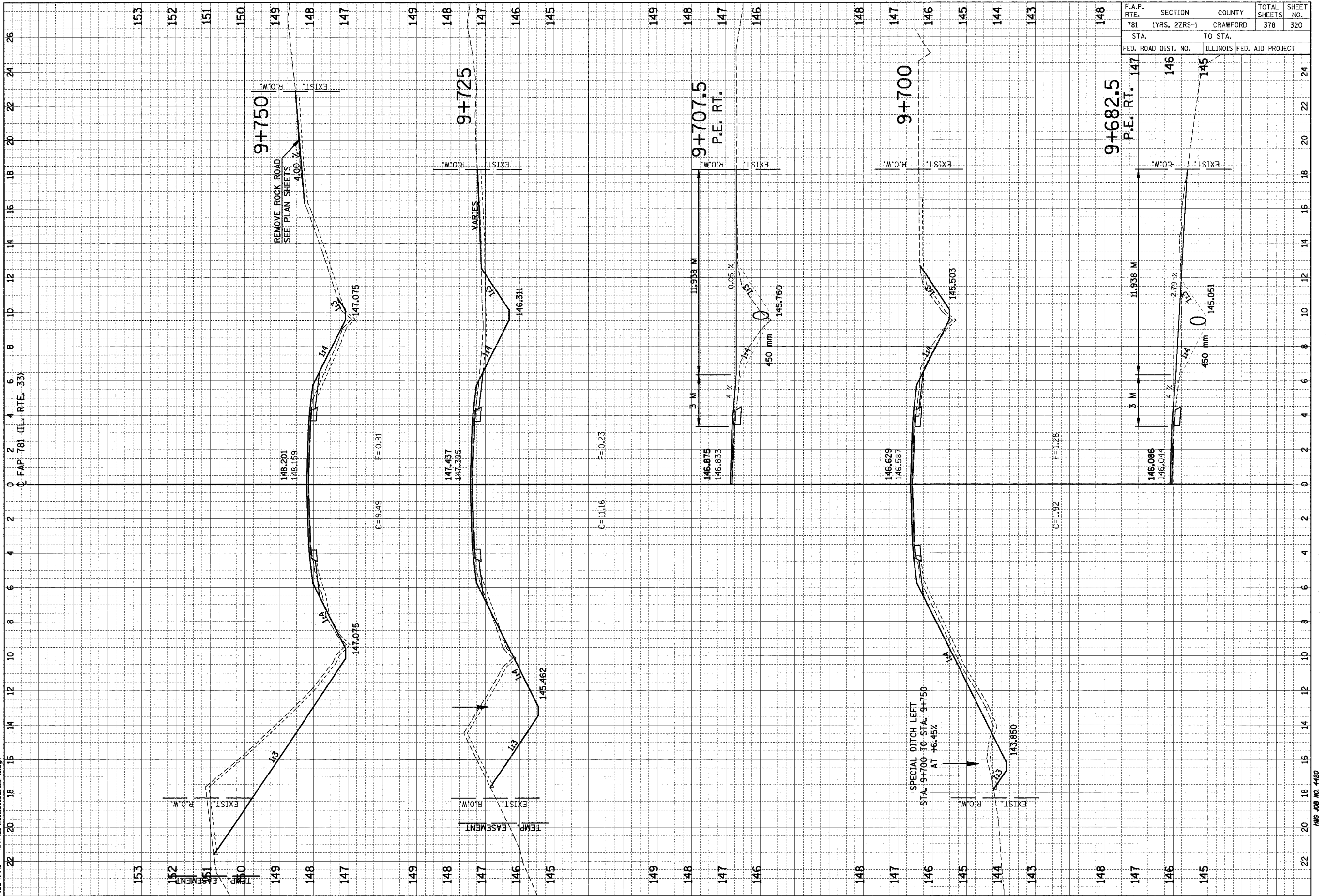
HMG JOB NO. 4420

F.A.P. RTE. 781	SECTION 1YRS, 2ZRS-1	COUNTY CRAWFORD	TOTAL SHEETS 378	SHEET NO. 320
STA. TO STA.		ILLINOIS FED. AID PROJECT		
FED. ROAD DIST. NO. 147		146 145		

DATE	BY
DATE	BY
DATE	BY
DATE	BY

DATE	BY
DATE	BY
DATE	BY
DATE	BY

PLANT DATE = 3/29/2008
 FILE NAME = HA1420VA133.dwg

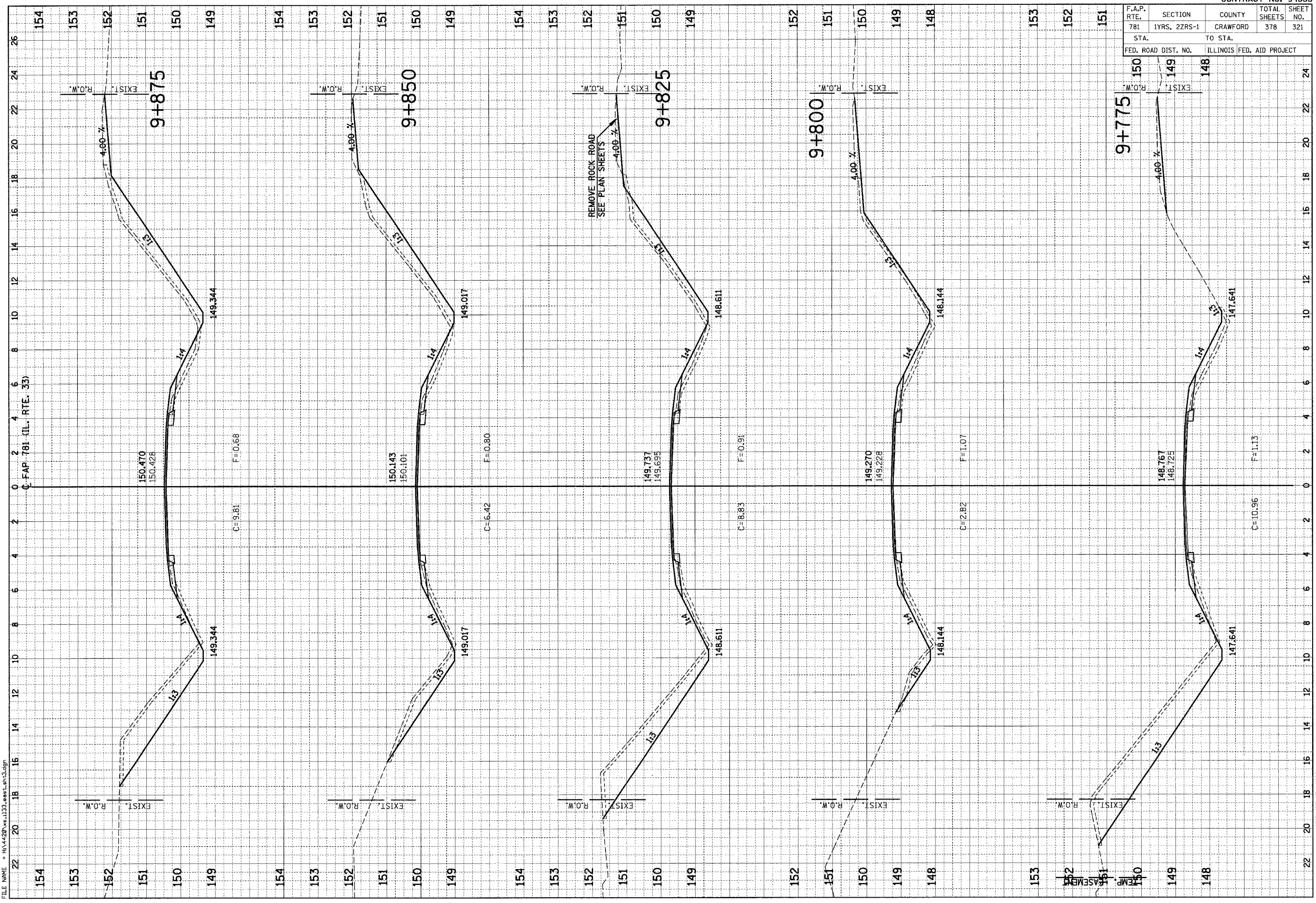


F.A.P. RTE.	SECTION	COUNTY	TOTAL SHEETS	SHEET NO.
781	1YRS, 2ZRS-1	CRAWFORD	378	321
STA. 150		TO STA. 148		
FED. ROAD DIST. NO.		ILLINOIS FED. AID PROJECT		

FINAL SURVEY	SURVEYED	DATE
NOTY BOOK	PLotted	BY
AREAS CHECKED	DATE	

ORIGINAL SURVEY	SURVEYED	DATE
NOTE BOOK	PLotted	BY
AREAS CHECKED	DATE	

PLOT DATE = 9/28/2008
 FILE NAME = HA44208-1133-est-sh-3.dgn

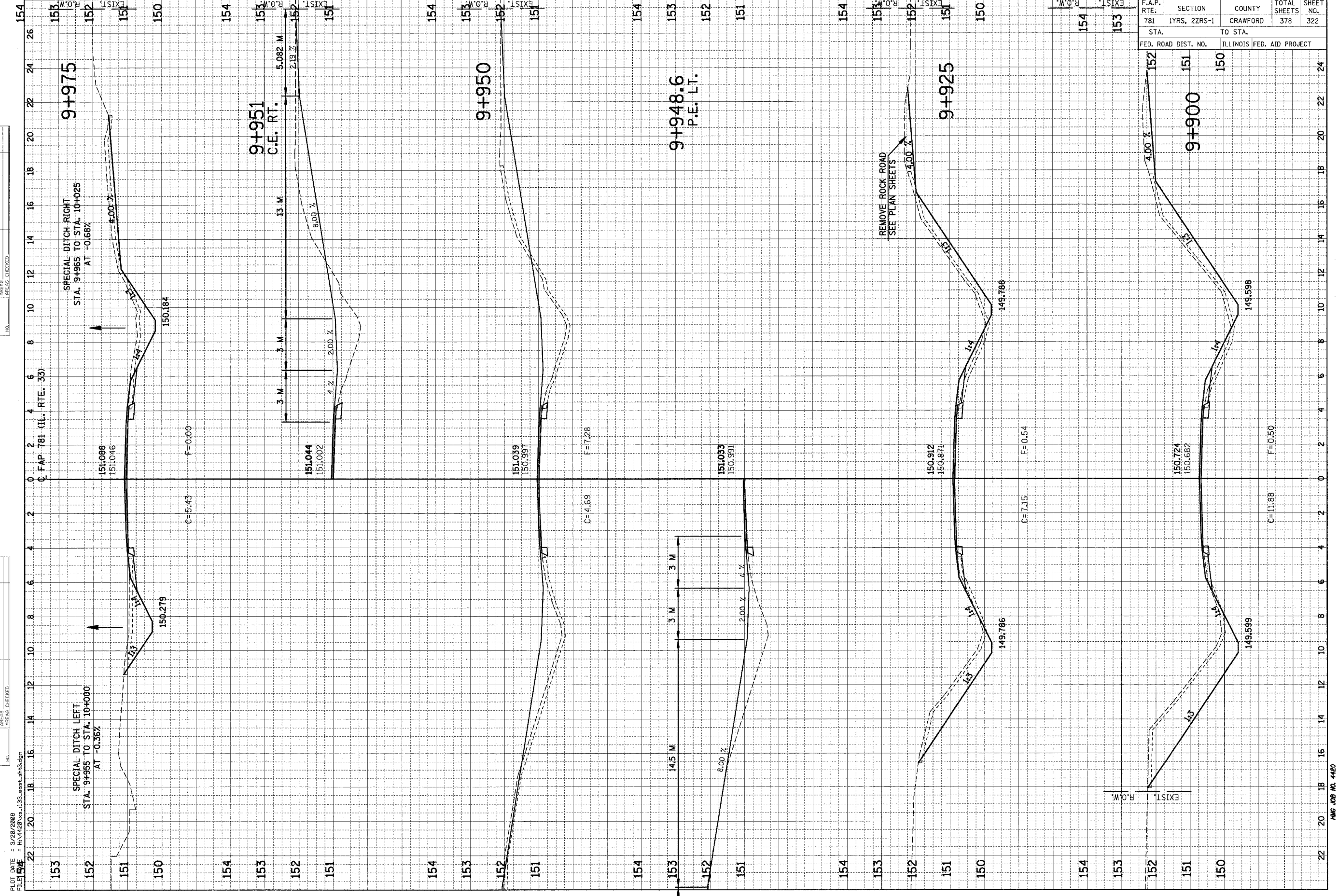


HMG JOB NO. 4420

F.A.P. RTE. 781	SECTION 1YRS, 2ZRS-1	COUNTY CRAWFORD	TOTAL SHEETS 378	SHEET NO. 322
STA. 152		TO STA. 150		
FED. ROAD DIST. NO.		ILLINOIS FED. AID PROJECT		

FINAL SURVEY PLOTTED	BY	DATE
NOTE BOOK NO.		
AREAS CHECKED		

PRELIM SURVEY PLOTTED	BY	DATE
NOTE BOOK NO.		
AREAS CHECKED		



PLOT DATE = 9/29/2009
 FILE NAME = H:\4420\94533\plan_dts.dgn
 HMG JOB NO. 4420

F.A.P. RTE.	SECTION	COUNTY	TOTAL SHEETS	SHEET NO.
781	1YRS, 2ZRS-1	CRAWFORD	378	323
STA.		TO STA.		
FED. ROAD DIST. NO.		ILLINOIS FED. AID PROJECT		

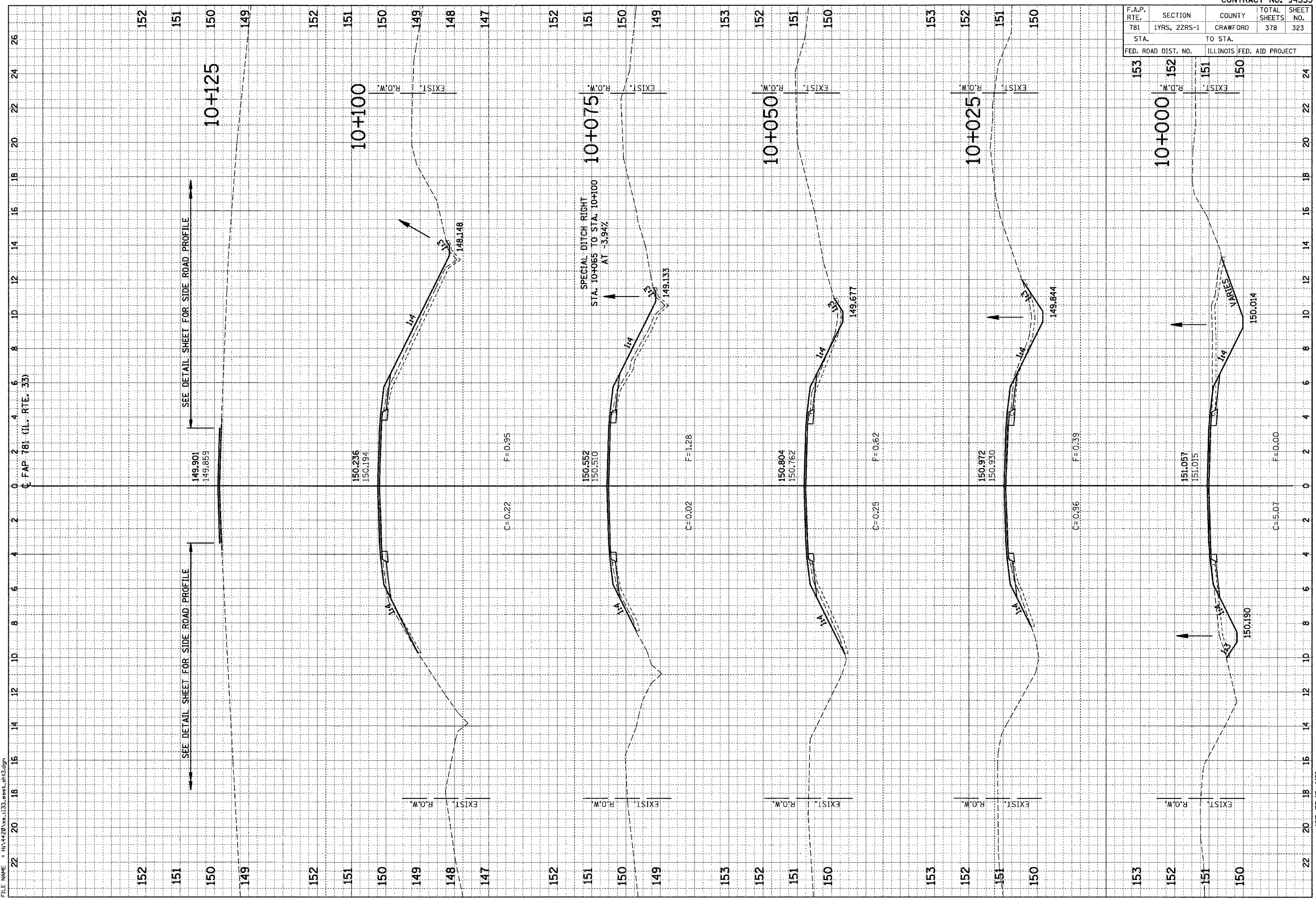
FINAL SURVEYED PLOTTED NOTE BOOK AREAS CHECKED

BY: _____ DATE: _____

PENDING SURVEY PLOTTED NOTE BOOK AREAS CHECKED

BY: _____ DATE: _____

PLOT DATE = 3/20/2008
 FILE NAME = H:\1420\1420\1420\1420.dwg



F.A.P. RTE.	SECTION	COUNTY	TOTAL SHEETS	SHEET NO.
781	1YRS, 2ZRS-1	CRAWFORD	378	324
STA.		TO STA.		
FED. ROAD DIST. NO.		ILLINOIS FED. AID PROJECT		

152
10+125.278
 STROY RD. LT. & RT.
 (TR 600 E)

BY: _____ DATE: _____

FINAL SURVEY _____

NOTE BOOK _____

AREAS CHECKED _____

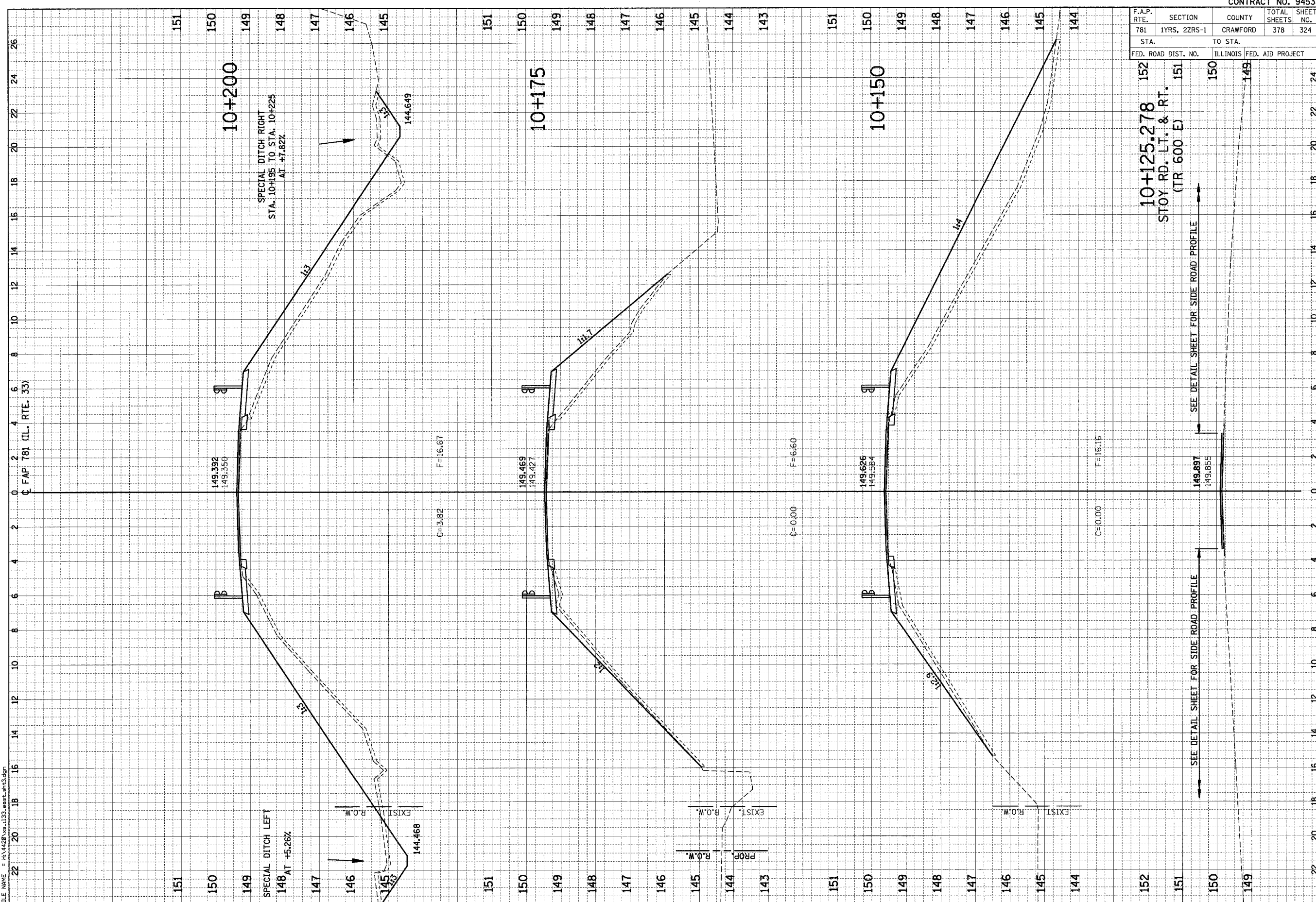
BY: _____ DATE: _____

ORIGINAL SURVEY _____

NOTE BOOK _____

AREAS CHECKED _____

PLOT DATE = 3/28/2008
 FILE NAME = H:\1428\vs\133\sect_sht3.dgn



SEE DETAIL SHEET FOR SIDE ROAD PROFILE

SEE DETAIL SHEET FOR SIDE ROAD PROFILE

F.A.P. RTE.	SECTION	COUNTY	TOTAL SHEETS	SHEET NO.
781	1YRS, 2ZRS-1	CRAWFORD	378	325

STA.	TO STA.
148	147
147	146

FED. ROAD DIST. NO. ILLINOIS FED. AID PROJECT

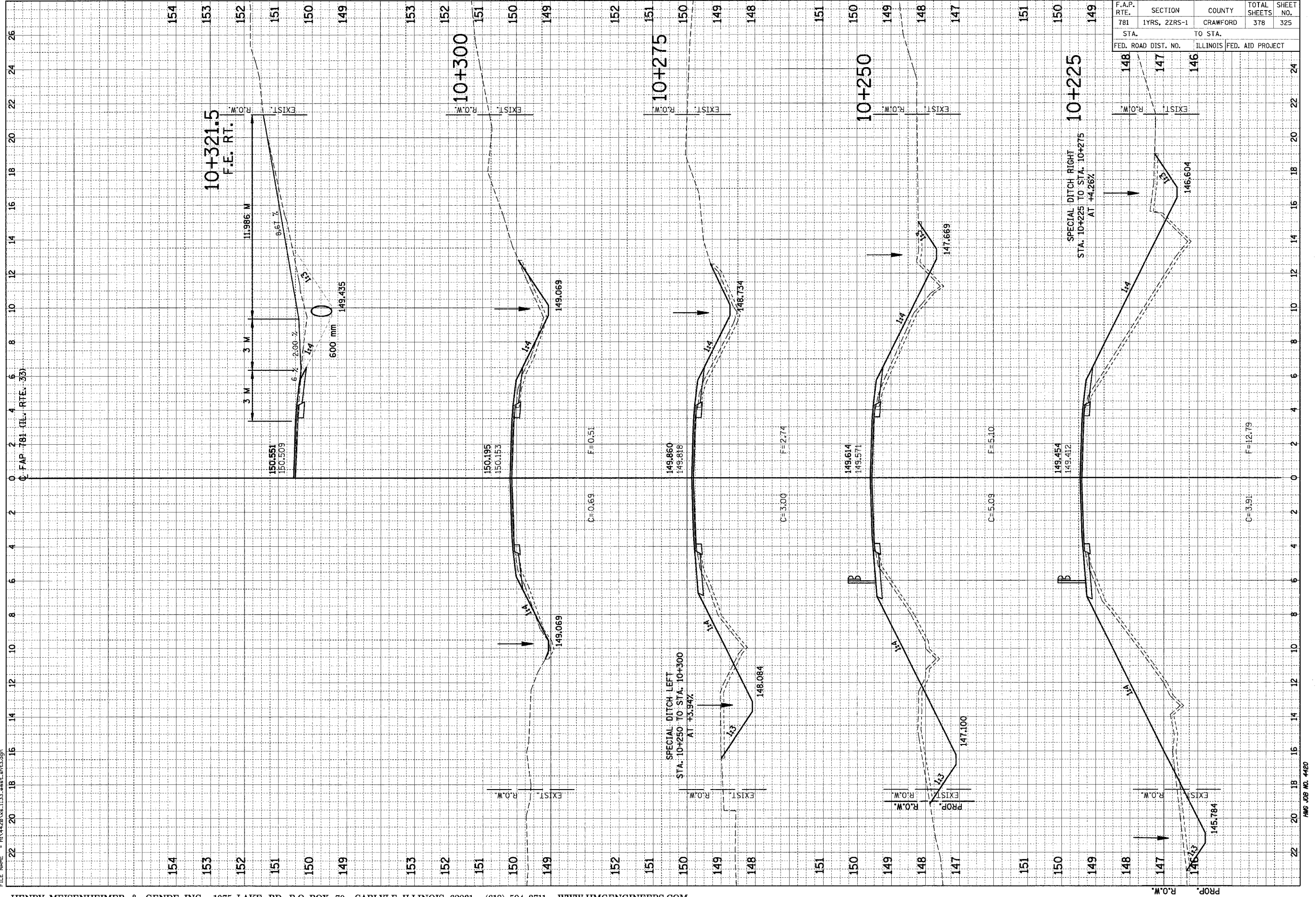
DATE	BY

DATE	BY

DATE	BY

DATE	BY

PLOT DATE = 3/28/2008
FILE NAME = H:\4420\44-1133_east_sh3.dgn



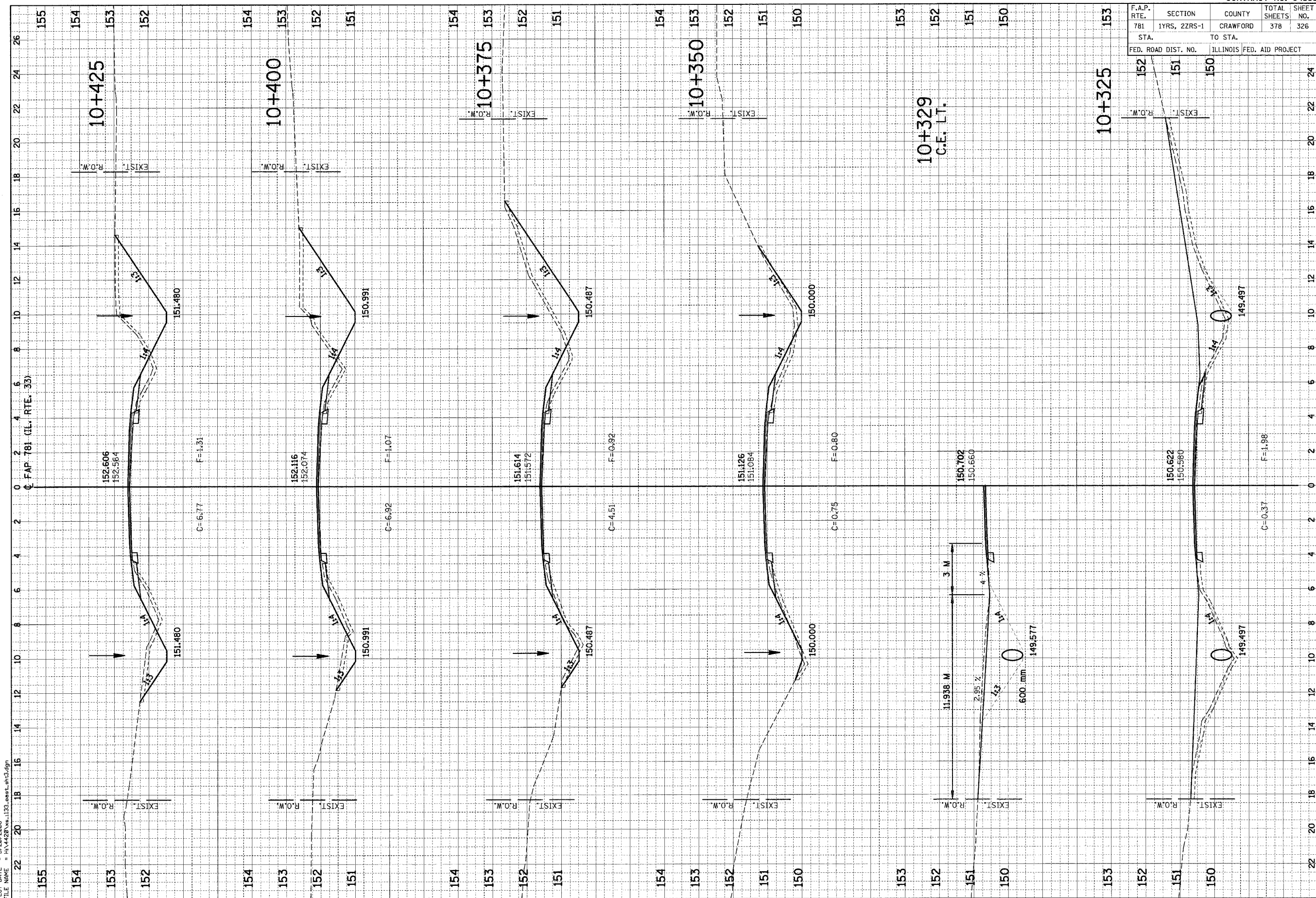
HMG JOB NO. 4420

F.A.P. RTE.	SECTION	COUNTY	TOTAL SHEETS	SHEET NO.
781	1YRS, 2ZRS-1	CRAWFORD	378	326
STA.		TO STA.		
FED. ROAD DIST. NO.		ILLINOIS FED. AID PROJECT		

FINAL SURVEY PLOTTED	BY	DATE
NOTE BOOK NO.		
AREAS CHECKED		

ORIGINAL SURVEY PLOTTED	BY	DATE
NOTE BOOK NO.		
AREAS CHECKED		

PLOT DATE = 3/20/2009
 FILE NAME = H:\4420\vs1133_0001.sh3.dgn



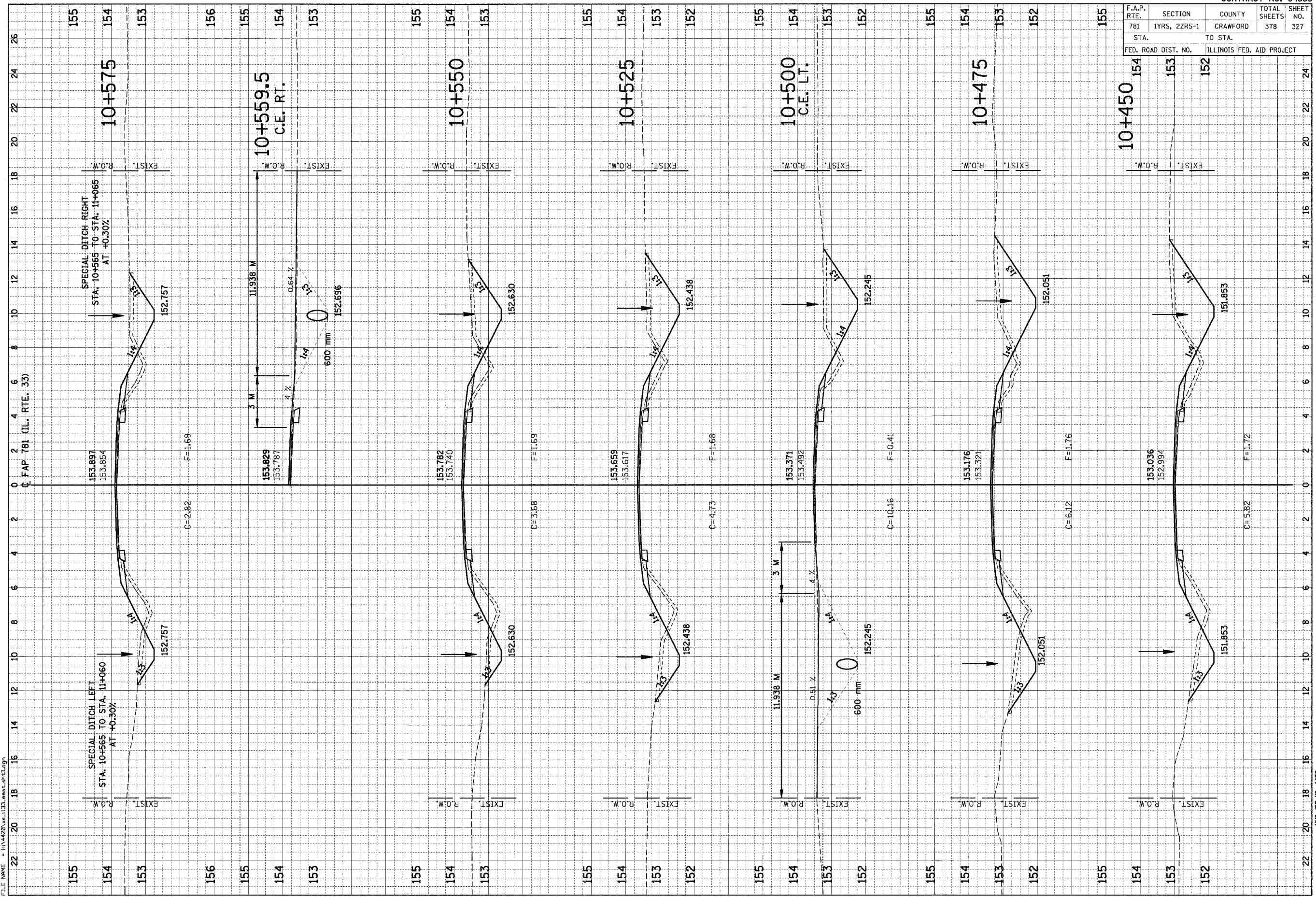
HMG JOB NO. 4420

F.A.P. RTE.	SECTION	COUNTY	TOTAL SHEETS	SHEET NO.
781	1YRS, 2ZRS-1	CRAWFORD	378	327
STA.		TO STA.		
FED. ROAD DIST. NO.		ILLINOIS FED. AID PROJECT		

BY	DATE
BY	DATE

BY	DATE
BY	DATE

PLOT DATE = 3/20/2020
 FILE NAME = H:\1420\1420\1420.dwg

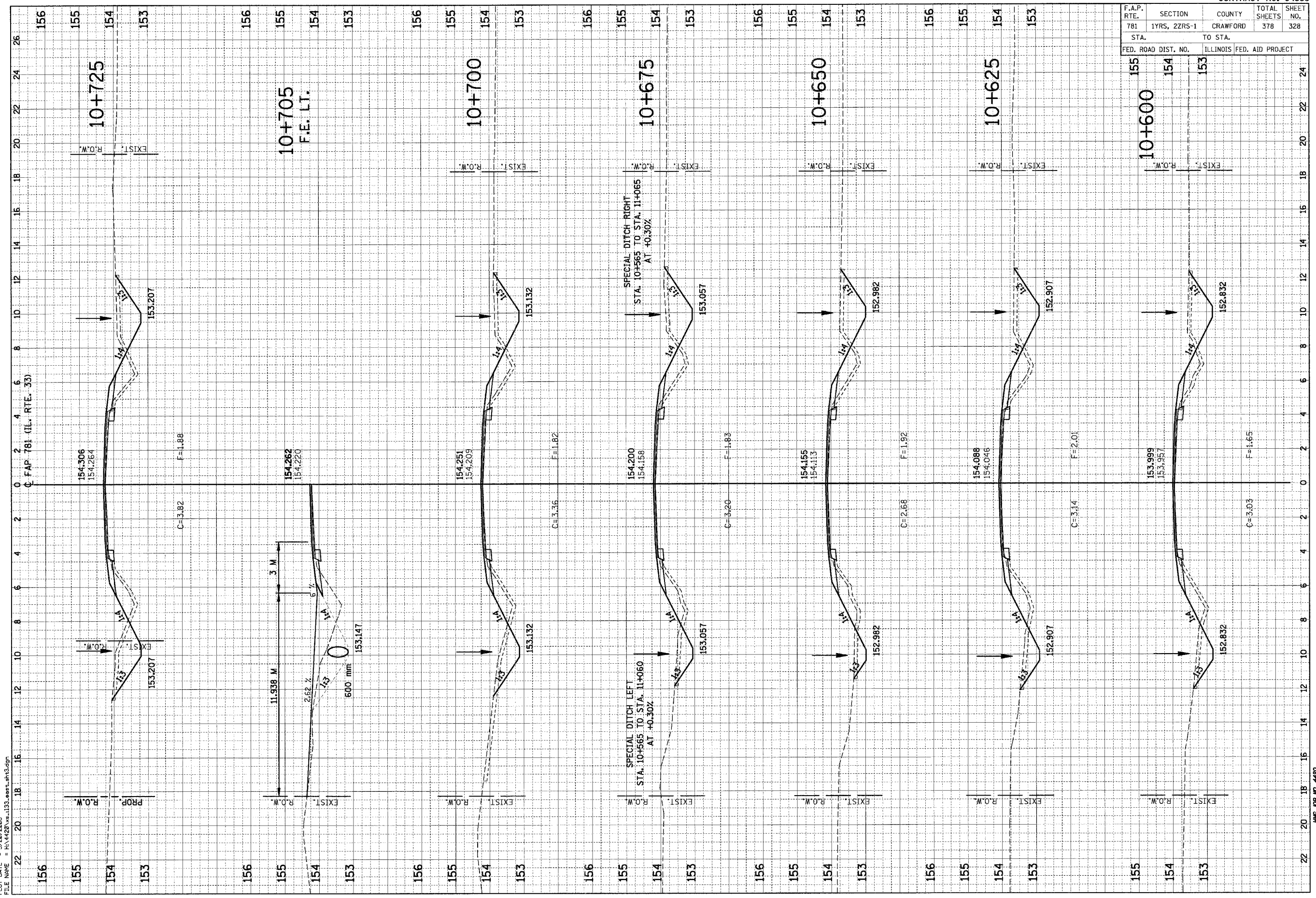


F.A.P. RTE.	SECTION	COUNTY	TOTAL SHEETS	SHEET NO.
781	1YRS, 2ZRS-1	CRAWFORD	378	328
STA. 155 TO STA. 153		ILLINOIS FED. AID PROJECT		

FINAL SURVEY	SURVEYED	BY	DATE
NOTE BOOK	PLOTTED		
	TEMPLATE		
	AREAS CHECKED		

ORIGINAL SURVEY	SURVEYED	BY	DATE
NOTE BOOK	PLOTTED		
	TEMPLATE		
	AREAS CHECKED		

PLOT DATE = 3/20/2008
 FILE NAME = H:\4420\vs-133.eort_ah3.dgn

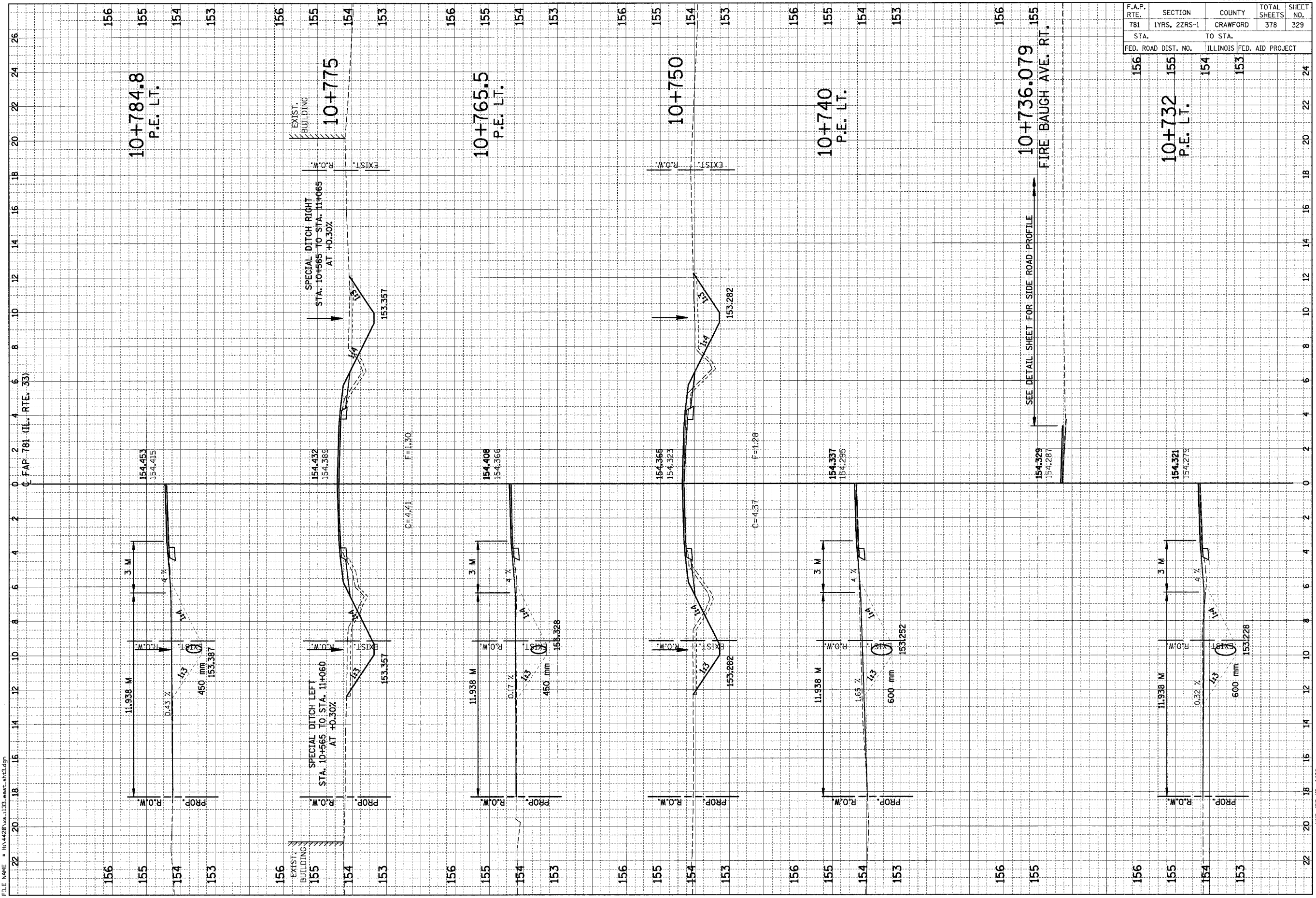


F.A.P. RTE.	SECTION	COUNTY	TOTAL SHEETS	SHEET NO.
781	1YRS, 2ZRS-1	CRAWFORD	378	329
STA.		TO STA.		
FED. ROAD DIST. NO.	ILLINOIS	FED. AID PROJECT		
156	155	154	153	24

ORIGINAL SURVEY	SURVEYED	DATE
NOTE BOOK	PLOTTED	
NO.	AREAS CHECKED	

ORIGINAL SURVEY	SURVEYED	DATE
NOTE BOOK	PLOTTED	
NO.	AREAS CHECKED	

PLOT DATE = 3/23/2009
 FILE NAME = H:\4420\94533\94533.dwg



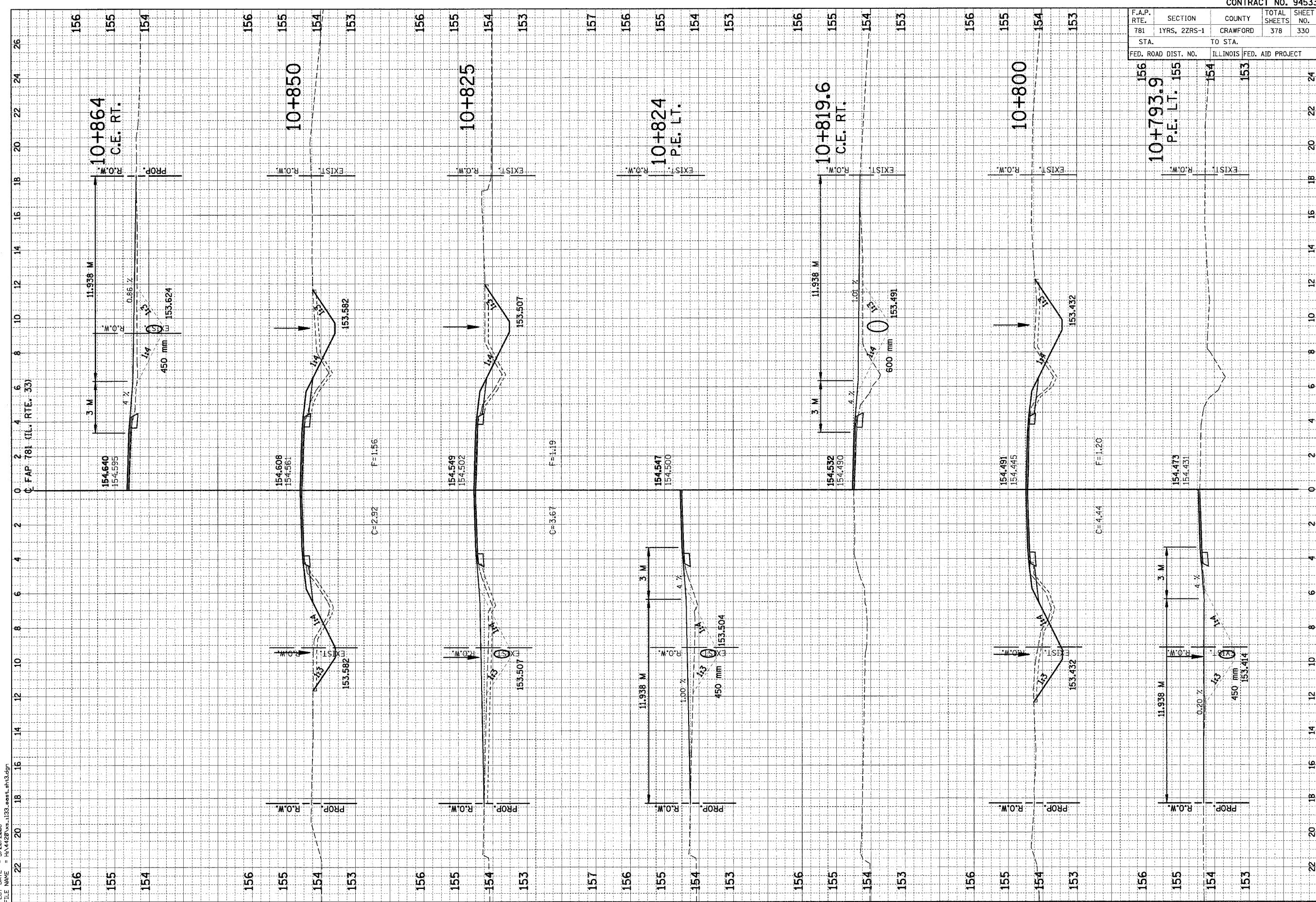
F.A.P. RTE.	SECTION	COUNTY	TOTAL SHEETS	SHEET NO.
781	1YRS, 2ZRS-1	CRAWFORD	378	330
STA.		TO STA.		
FED. ROAD DIST. NO.		ILLINOIS FED. AID PROJECT		

156	10+793.9	154	22	24
	P.E. LT.	153		

FINAL SURVEY	DATE
SURVEYED	
PLOTTED	
TEMPLATE	
NOTE BOOK	
AREAS CHECKED	
NO.	

ORIGINAL SURVEY	DATE
SURVEYED	
PLOTTED	
TEMPLATE	
NOTE BOOK	
AREAS CHECKED	
NO.	

PLOT DATE = 3/29/2008
 FILE NAME = H:\4420\res-133.eest.sh3.dgn



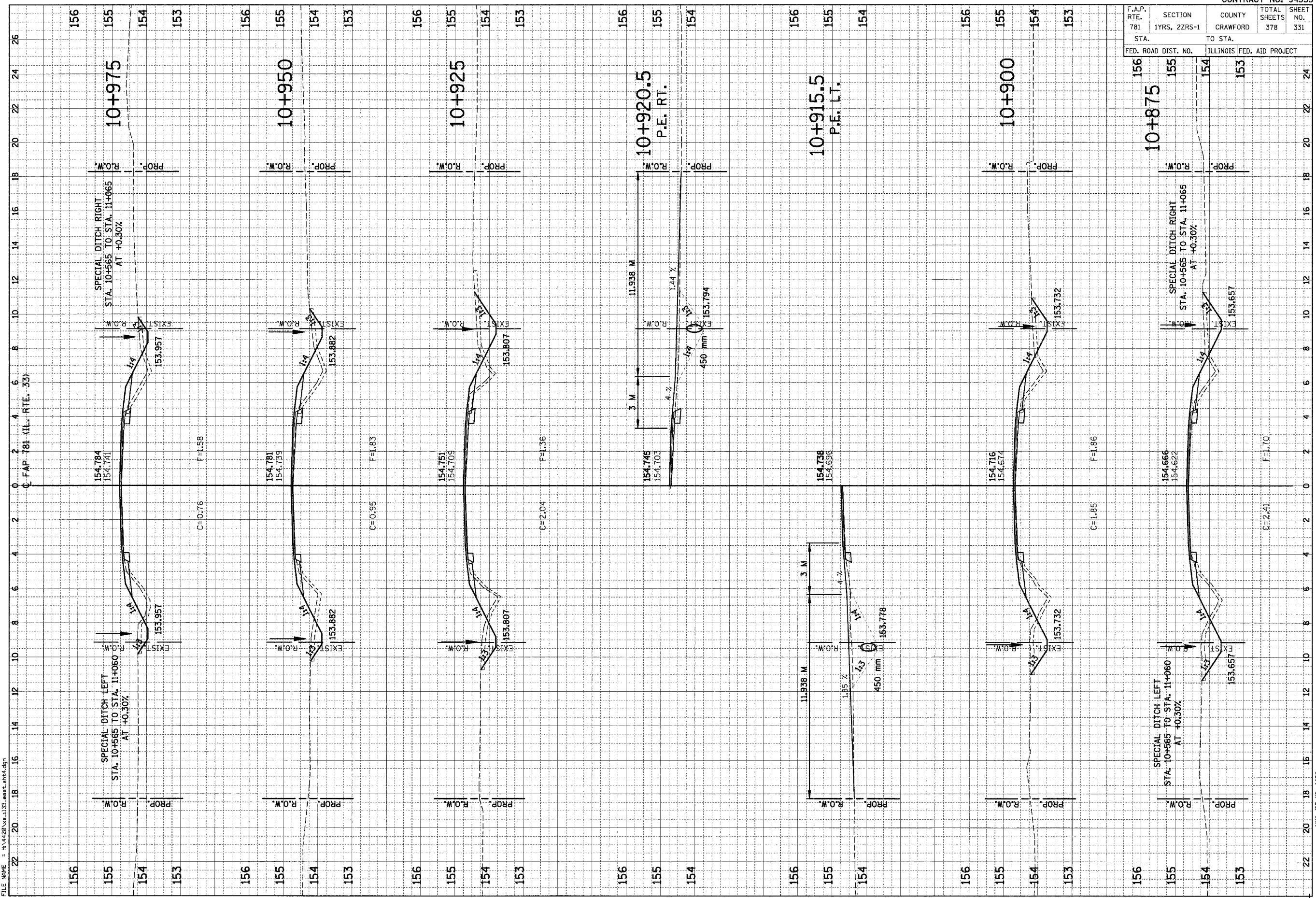
HMS JOB NO. 4420

F.A.P. RTE.	SECTION	COUNTY	TOTAL SHEETS	SHEET NO.
781	1YRS, 2ZRS-1	CRAWFORD	378	331
STA.		TO STA.		
FED. ROAD DIST. NO.		ILLINOIS FED. AID PROJECT		

FINAL SURVEY	BY	DATE
NOTED		
AREAS		
CHECKED		

ORIGINAL SURVEY	BY	DATE
NOTED		
AREAS		
CHECKED		

PLOT DATE = 3/29/2009
 FILE NAME = H:\1420\94533.dwg

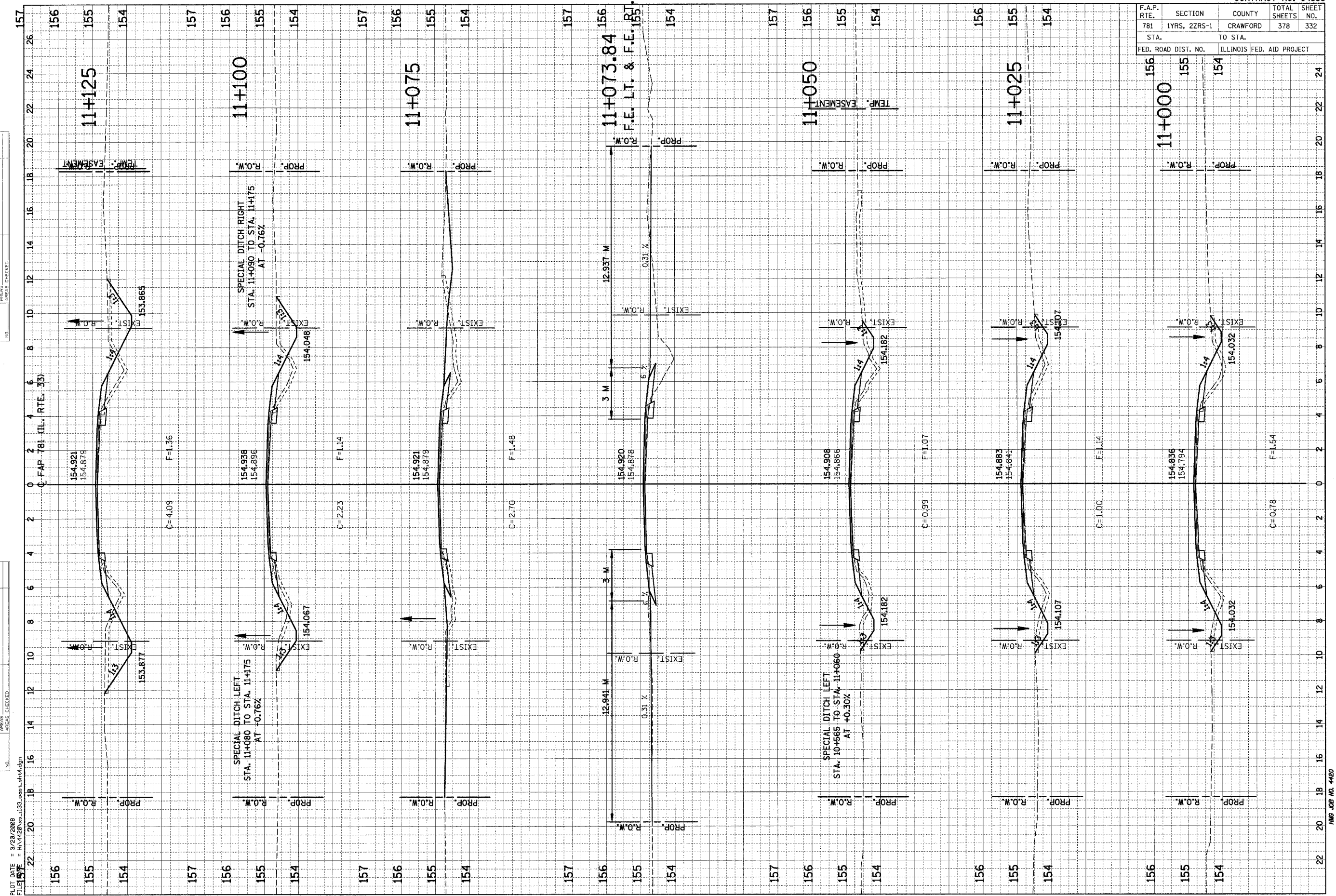


HMG JOB NO. 4420

F.A.P. RTE.	SECTION	COUNTY	TOTAL SHEETS	SHEET NO.
781	1YRS, 2ZRS-1	CRAWFORD	378	332
STA.		TO STA.		
FED. ROAD DIST. NO.		ILLINOIS FED. AID PROJECT		

FINAL SURVEY	BY	DATE
SURVEYED		
PLOTTED		
NOTE BOOK		
AREAS CHECKED		
NO.		

ORIGINAL SURVEY	BY	DATE
SURVEYED		
PLOTTED		
NOTE BOOK		
AREAS CHECKED		
NO.		



PLOT DATE = 9/29/2009
 FILE NAME = H:\4420\94533\plan-sh44.dgn

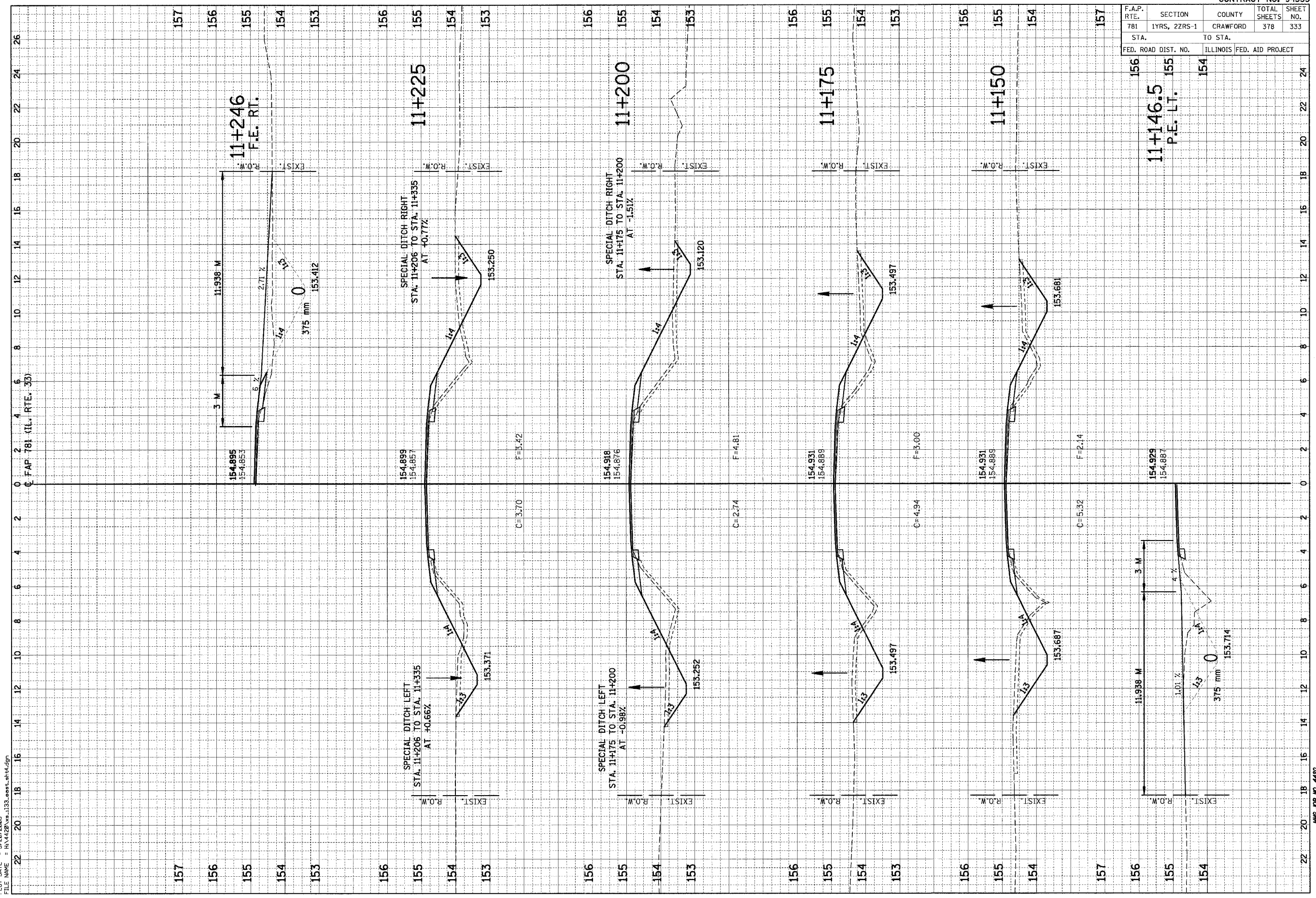
HMG JOB NO. 4420

F.A.P. RTE.	SECTION	COUNTY	TOTAL SHEETS	SHEET NO.
781	1YRS, 2ZRS-1	CRAWFORD	378	333
STA.		TO STA.		
FED. ROAD DIST. NO.		ILLINOIS FED. AID PROJECT		

FINAL SURVEY	SURVEYED	BY	DATE
NOTE BOOK	PLOTTED		
INC.	TEMPLATE		
	AREAS CHECKED		

ORIGINAL SURVEY	SURVEYED	BY	DATE
NOTE BOOK	PLOTTED		
INC.	TEMPLATE		
	AREAS CHECKED		

PLOT DATE = 3/29/2008
 FILE NAME = H\1420\vs.153.eest.eh4.dgn

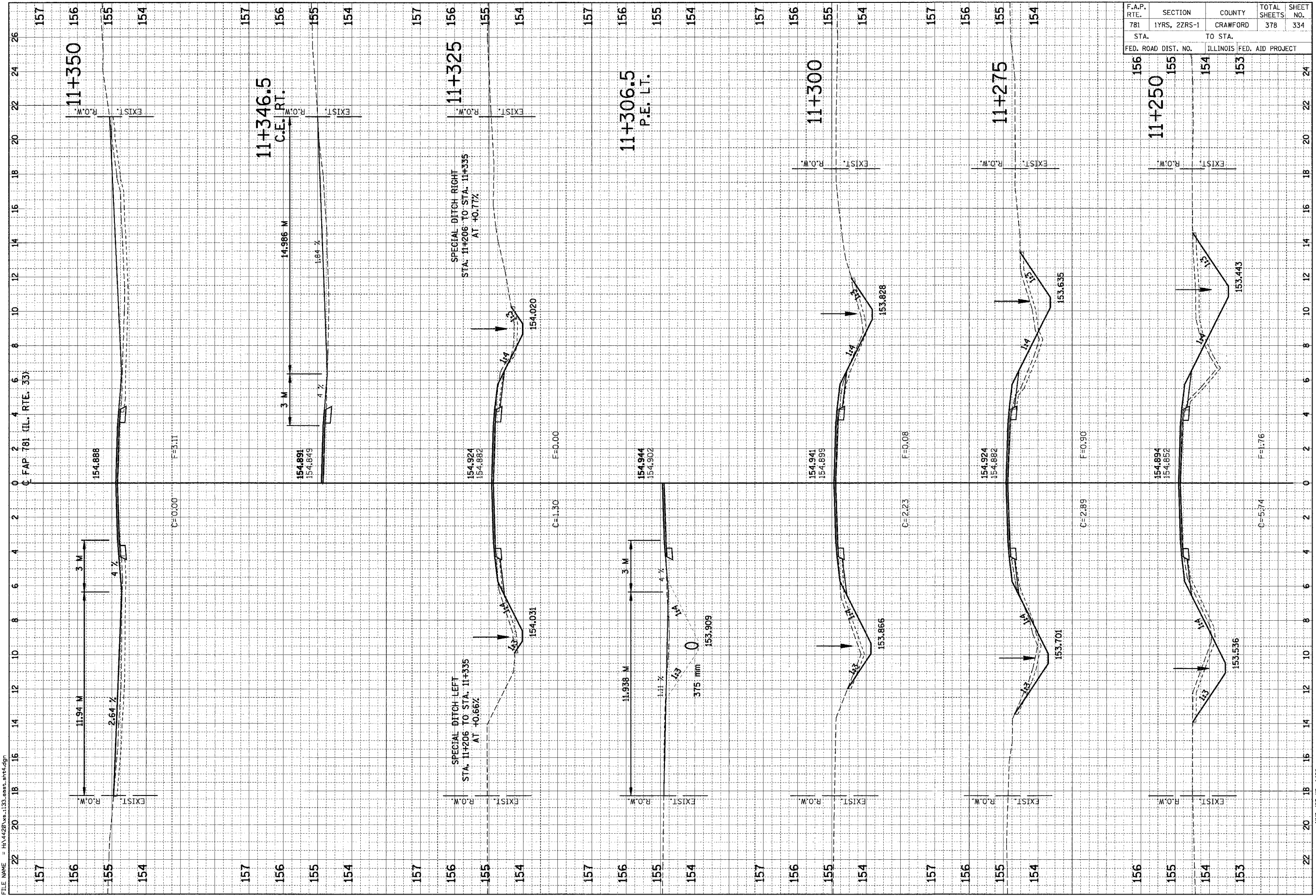


F.A.P. RTE.	SECTION	COUNTY	TOTAL SHEETS	SHEET NO.
781	1YRS, 2ZRS-1	CRAWFORD	378	334
STA.		TO STA.		
156		153		
FED. ROAD DIST. NO.	ILLINOIS FED. AID PROJECT			

FINAL SURVEY	BY	DATE
NOTED		
AREAS CHECKED		

ORIGINAL SURVEY	BY	DATE
NOTED		
AREAS CHECKED		

PLOT DATE = 3/28/2008
 FILE NAME = HA1420.vrs.133.ans.ert4.dgn



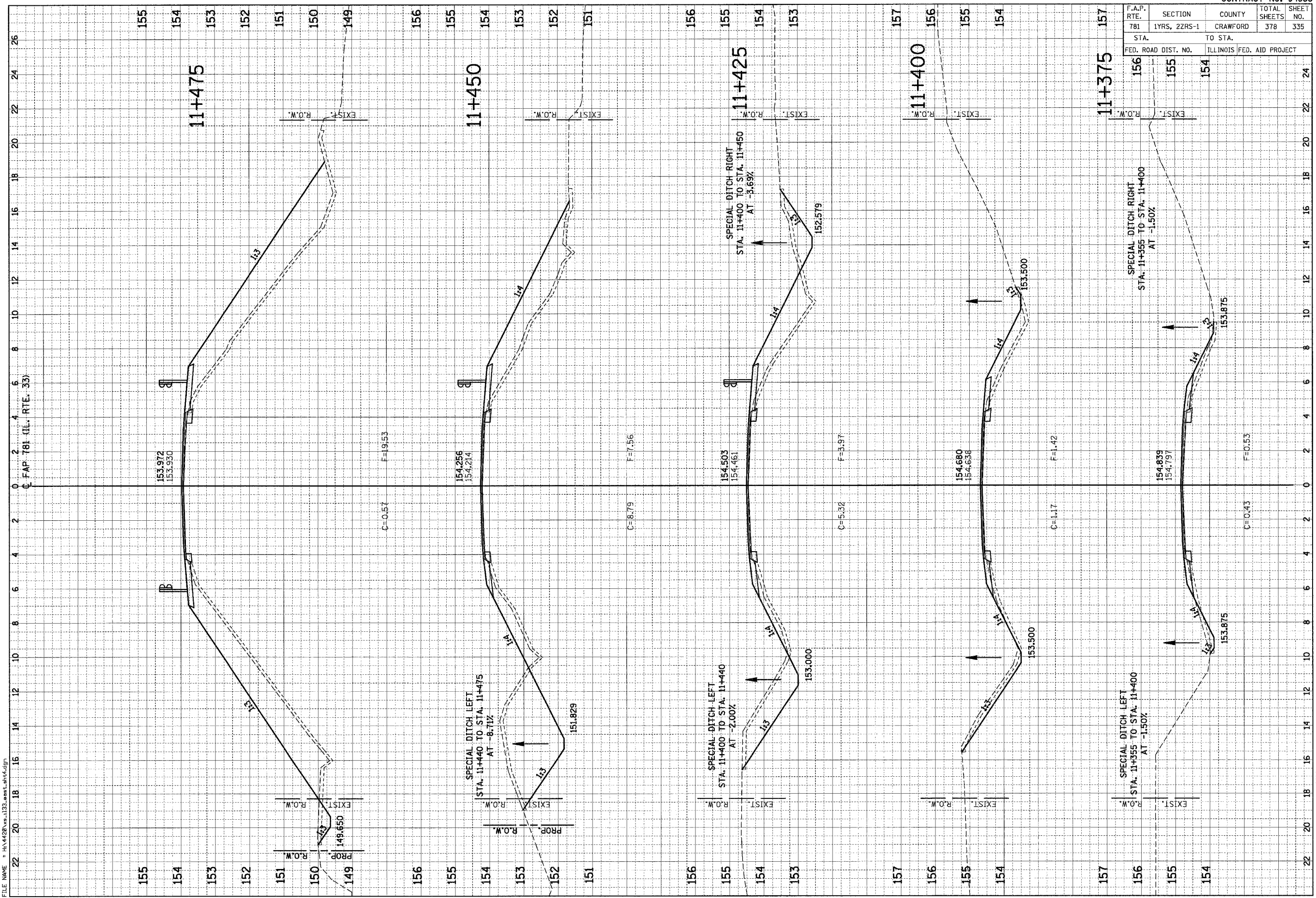
HMG JOB NO. 4420

F.A.P. RTE.	SECTION	COUNTY	TOTAL SHEETS	SHEET NO.
781	1YRS, 2ZRS-1	CRAWFORD	378	335
STA.		TO STA.		
FED. ROAD DIST. NO.		ILLINOIS FED. AID PROJECT		

FINAL SURVEY	SURVEYED	BY	DATE
NOTE BOOK	PLOTTED		
NO.	AREAS CHECKED		

ORIGINAL SURVEY	SURVEYED	BY	DATE
NOTE BOOK	PLOTTED		
NO.	AREAS CHECKED		

PLOT DATE = 9/29/2006
 FILE NAME = H:\1420\1133.dwg



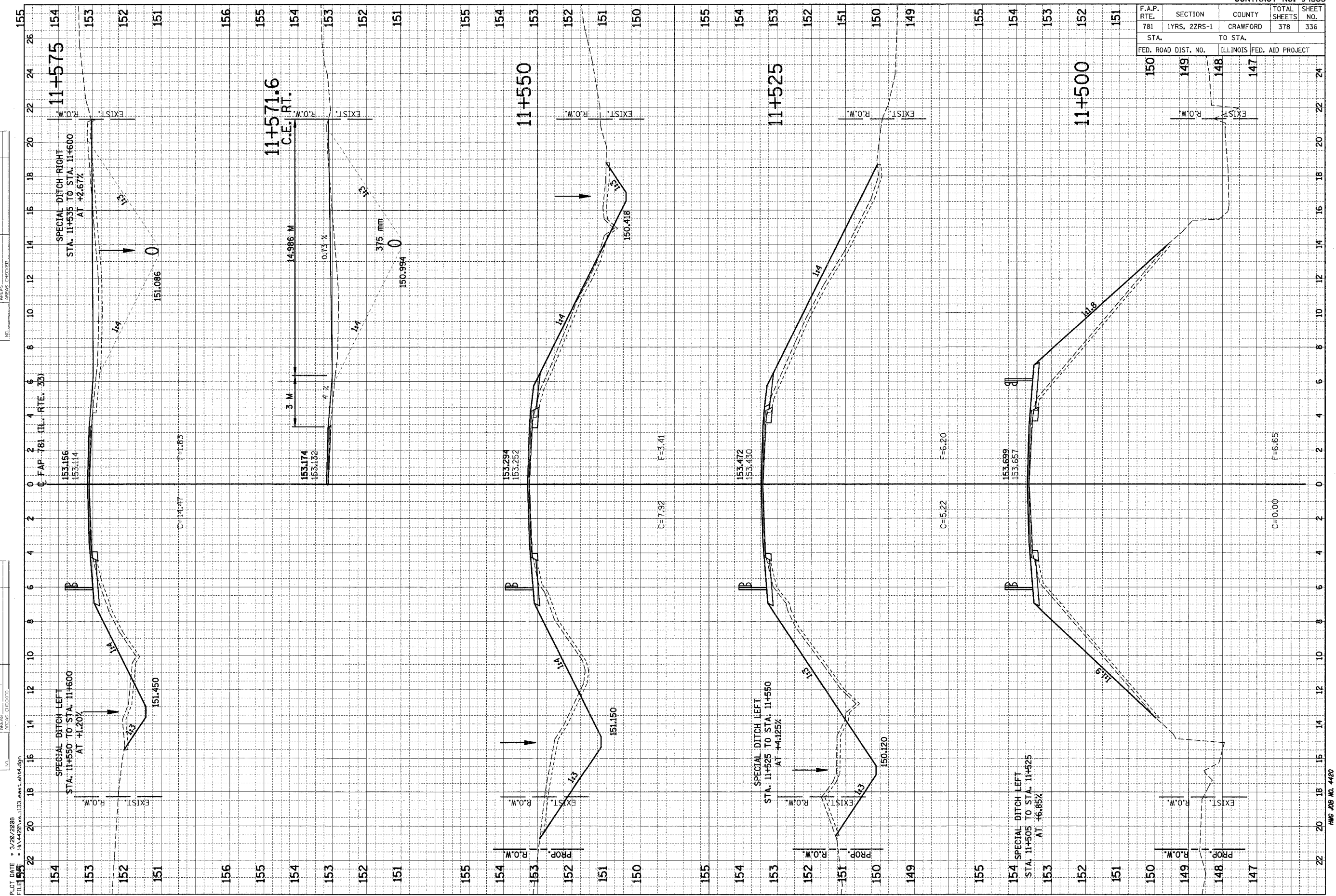
HMG JOB NO. 4420

F.A.P. RTE.	SECTION	COUNTY	TOTAL SHEETS	SHEET NO.
781	1YRS, 2ZRS-1	CRAWFORD	378	336

STA.	TO STA.
150	149
149	148
148	147

FINAL SURVEY	SURVEYED	DATE
NOTE BOOK	PLotted	
AREAS CHECKED	AREAS CHECKED	

ORIGINAL SURVEY	SURVEYED	DATE
NOTE BOOK	PLotted	
AREAS CHECKED	AREAS CHECKED	



PLOT DATE = 9/28/2008
 FILE NAME = H:\4420\94533\ansl_sht34.dgn

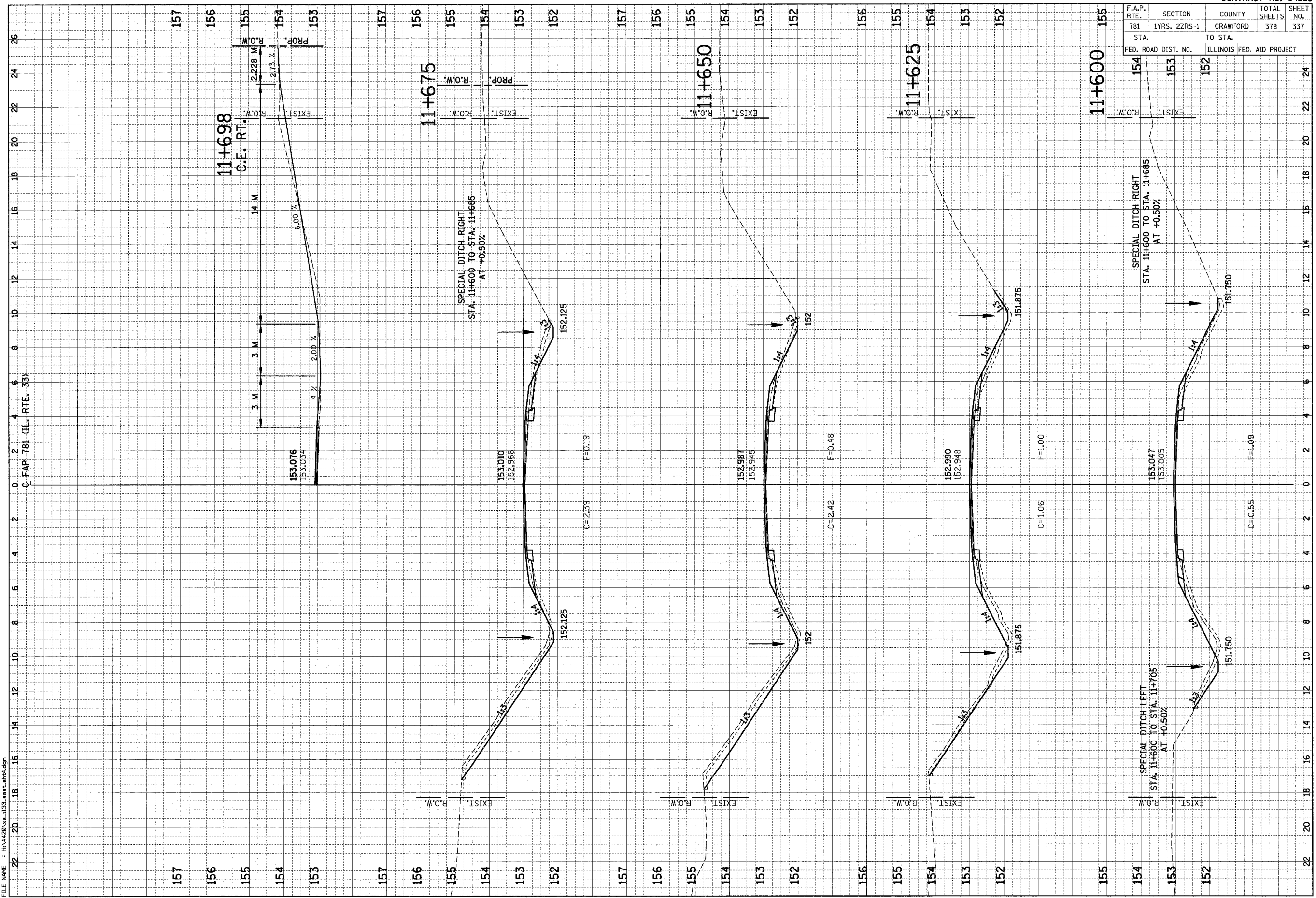
HMG JOB NO. 4420

F.A.P. RTE.	SECTION	COUNTY	TOTAL SHEETS	SHEET NO.
781	1YRS, 2ZRS-1	CRAWFORD	378	337
STA.		TO STA.		
FED. ROAD DIST. NO.		ILLINOIS FED. AID PROJECT		

FINAL SURVEY	SURVEYED	DATE
NOTE BOOK	PLOTTED	
NO.	AREAS CHECKED	

ORIGINAL SURVEY	SURVEYED	DATE
NOTE BOOK	PLOTTED	
NO.	AREAS CHECKED	

PLOT DATE = 3/29/2008
 FILE NAME = H:\4420\94533\sect.sht4.dgn



HMG JOB NO. 4420

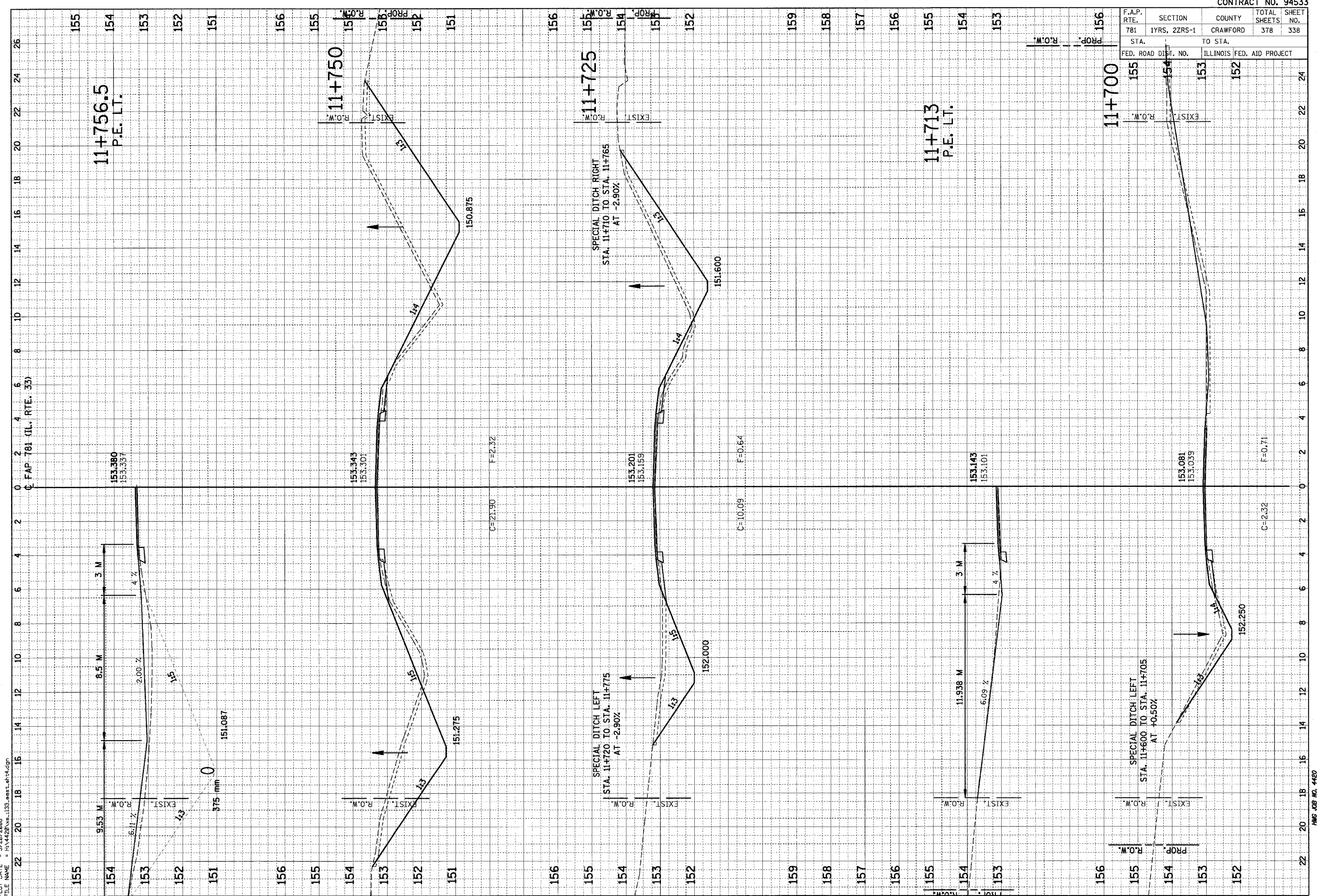
F.A.P. RTE.	SECTION	COUNTY	TOTAL SHEETS	SHEET NO.
781	1YRS, 2ZRS-1	CRAWFORD	378	338

STA.	TO STA.	ILLINOIS FED. AID PROJECT
155	154	153
153	152	

FINAL SURVEY	SURVEYED	BY	DATE
NOTE BOOK	PLOTTED		
	TEMPLATE		
	AREAS CHECKED		

ORIGINAL SURVEY	SURVEYED	BY	DATE
NOTE BOOK	PLOTTED		
	TEMPLATE		
	AREAS CHECKED		

PLOT DATE = 3/20/2008
 FILE NAME = H:\4420\133.eest-eh4.dgn

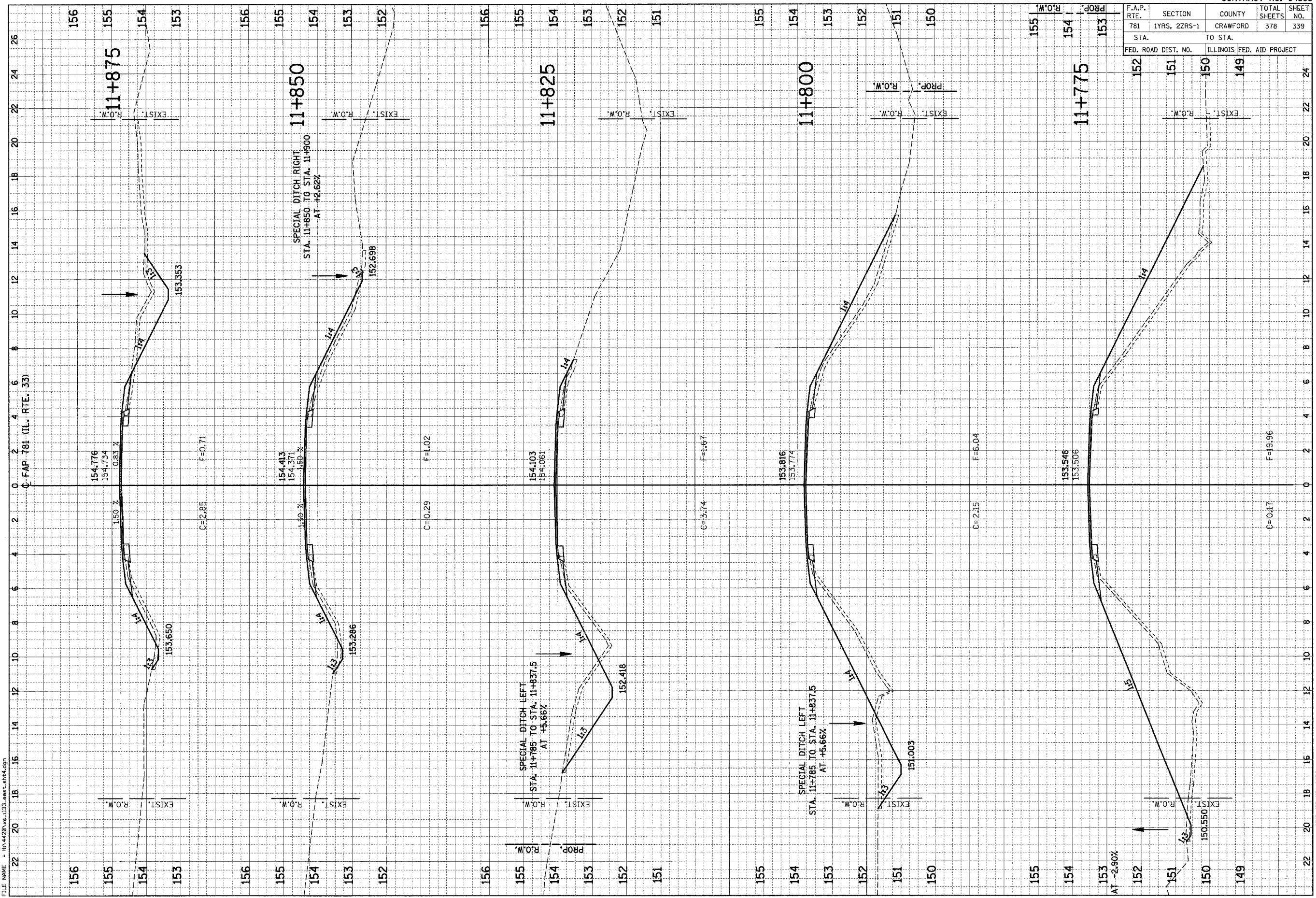


F.A.P. RTE.	SECTION	COUNTY	TOTAL SHEETS	SHEET NO.
781	1YRS, 2ZRS-1	CRAWFORD	378	339
STA. 152 TO STA. 149		ILLINOIS FED. AID PROJECT		

FINAL SURVEY	DATE
BY	

ORIGINAL SURVEY	DATE
BY	

PLOT DATE = 9/29/2008
 FILE NAME = H:\4420\94533\sect.dwg



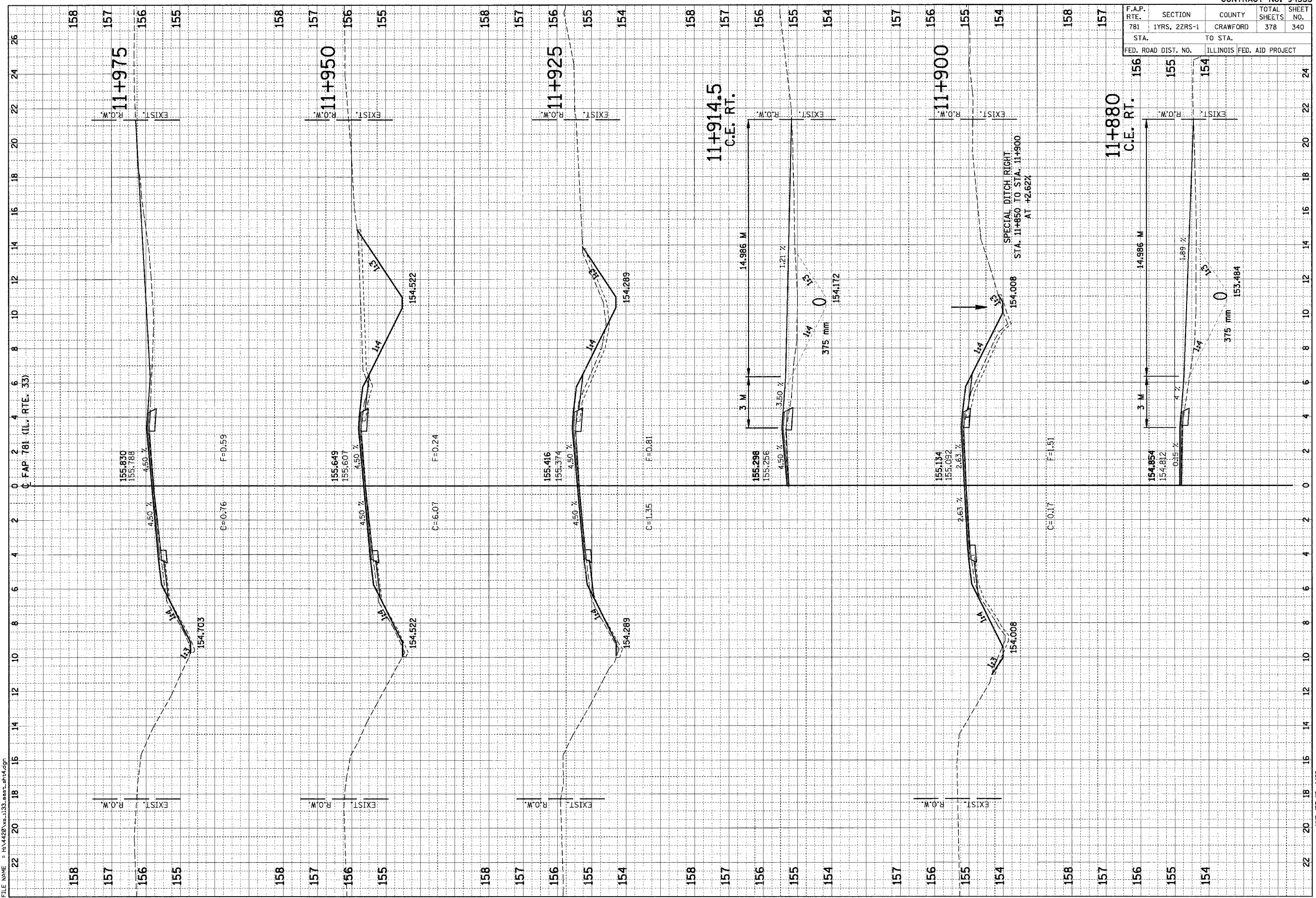
HMS JOB NO. 4420

F.A.P. RTE.	SECTION	COUNTY	TOTAL SHEETS	SHEET NO.
781	1YRS, 2ZRS-1	CRAWFORD	378	340
STA.		TO STA.		
FED. ROAD DIST. NO.		ILLINOIS FED. AID PROJECT		

FINAL SURVEY	BY	DATE
NOTE BOOK		
AREAS CHECKED		

ORIGINAL SURVEY	BY	DATE
NOTE BOOK		
AREAS CHECKED		

PLOT DATE = 3/28/2008
 FILE NAME = H:\4420\94533\94533.dwg

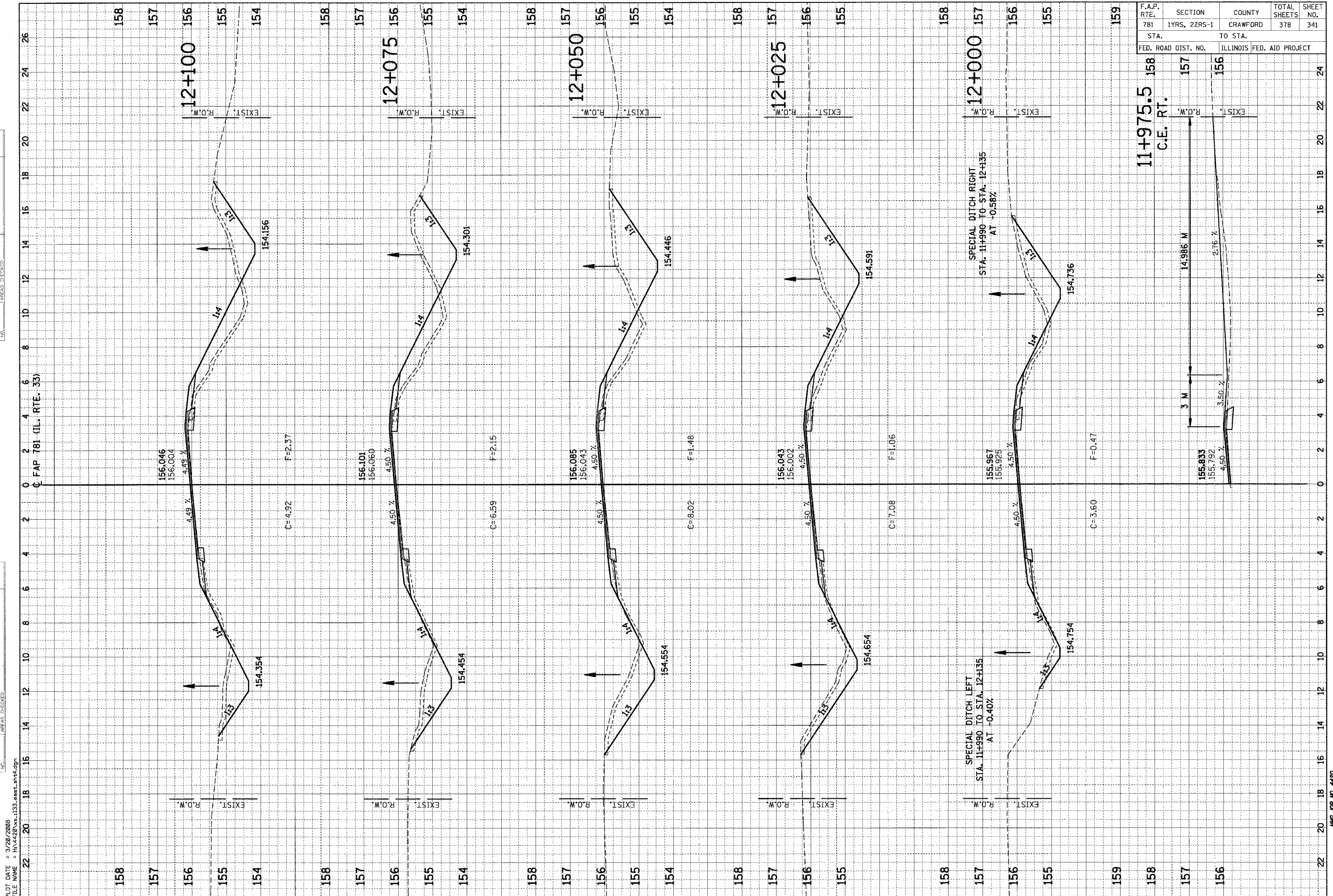


HMG JOB NO. 4420

F.A.P. RTE.	SECTION	COUNTY	TOTAL SHEETS	SHEET NO.
781	1YRS, 2ZRS-1	CRAWFORD	378	341

STA.	TO STA.
11+975.5	158
C.I.E. RT.	157
	156

FED. ROAD DIST. NO.	ILLINOIS FED. AID PROJECT



FINAL SURVEY	BY	DATE
REVIEWED		
PLOTTED		
TEMPLATE		
NOTE BOOK		
AREAS CHECKED		

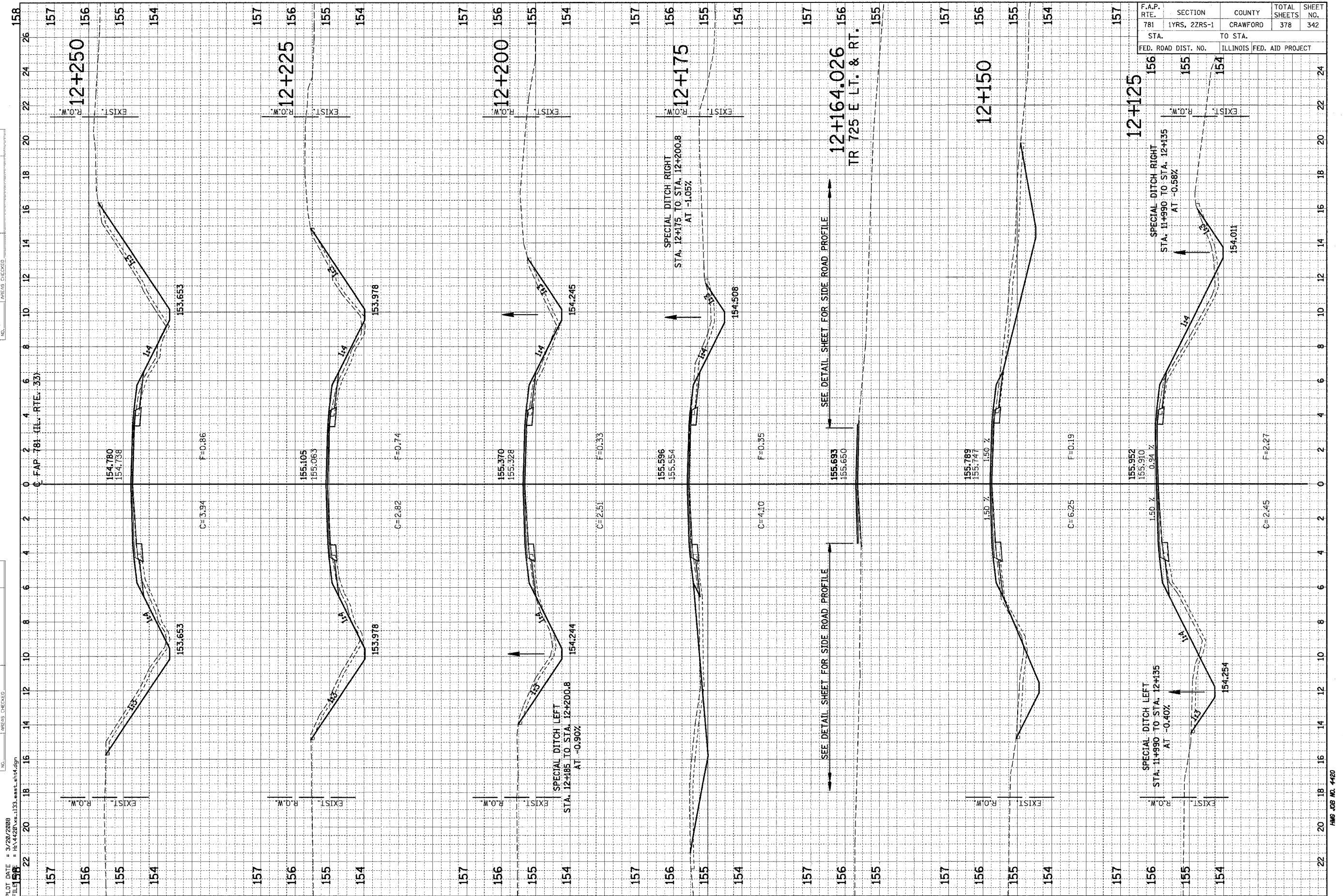
ORIGINAL SURVEY	BY	DATE
REVIEWED		
PLOTTED		
TEMPLATE		
NOTE BOOK		
AREAS CHECKED		

PLOT DATE = 3/20/2009
FILE NAME = H:\4420\vs-103.constr.sh4.dgn

F.A.P. RTE.	SECTION	COUNTY	TOTAL SHEETS	SHEET NO.
781	1YRS, 2ZRS-1	CRAWFORD	378	342
STA.		TO STA.		
FED. ROAD DIST. NO.		ILLINOIS FED. AID PROJECT		

FINAL SURVEY PLOTTED DATE: _____ BY: _____
 NOTE BOOK NO. _____ AREAS CHECKED: _____

ORIGINAL SURVEY PLOTTED DATE: _____ BY: _____
 NOTE BOOK NO. _____ AREAS CHECKED: _____

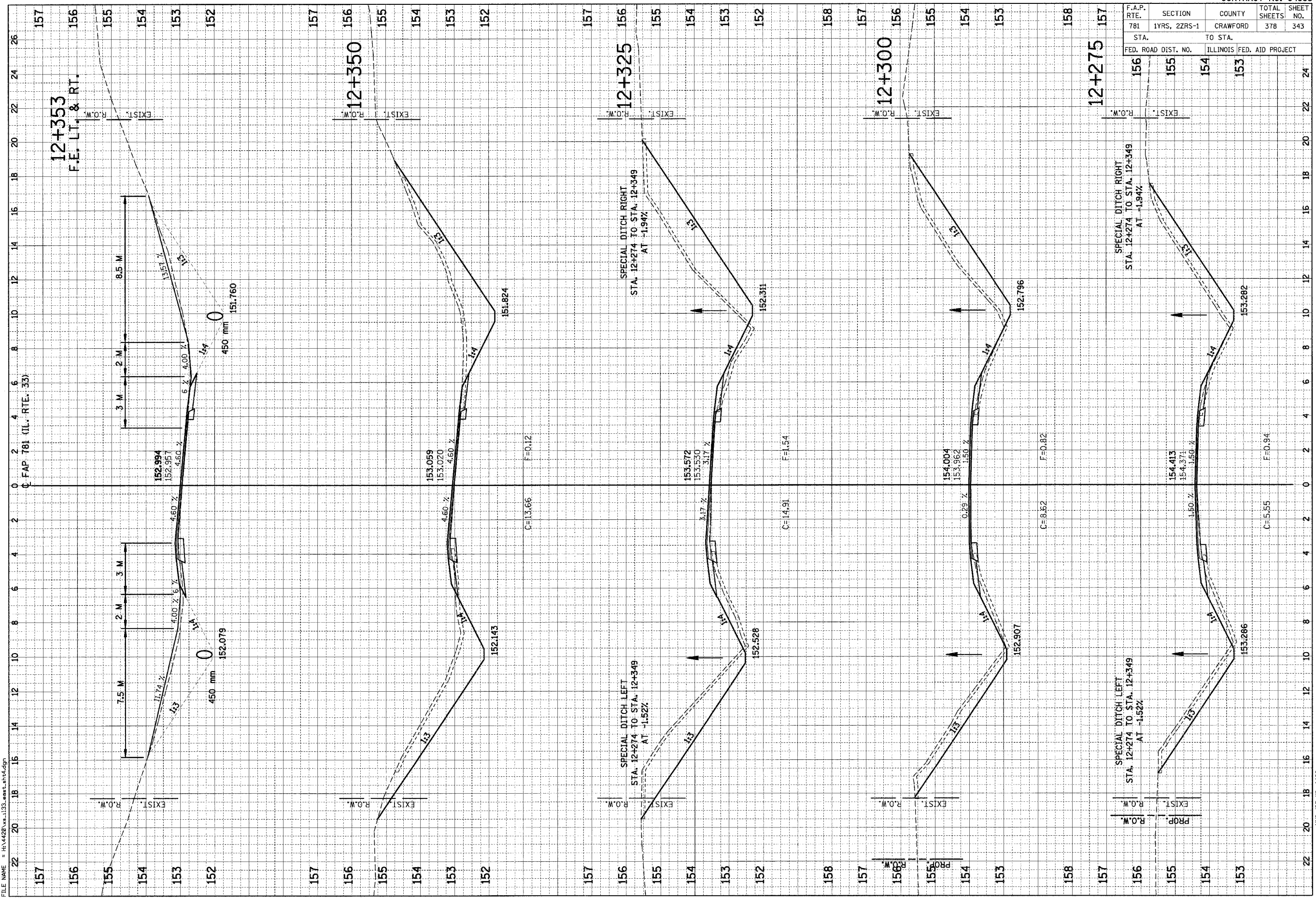


F.A.P. RTE.	SECTION	COUNTY	TOTAL SHEETS	SHEET NO.
781	1YRS, 2ZRS-1	CRAWFORD	378	343
STA. TO STA.		ILLINOIS FED. AID PROJECT		
FED. ROAD DIST. NO.		156 155 154 153		

FINAL SURVEY	BY	DATE
SURVEYED		
NOTED		
PLANNED		
REVISIONS		
NO.		

ORIGINAL SURVEY	BY	DATE
PLANNED		
NOTED		
REVISIONS		
NO.		

PLOT DATE = 9/26/2008
 FILE NAME = H:\4420\1133\1133.mxd



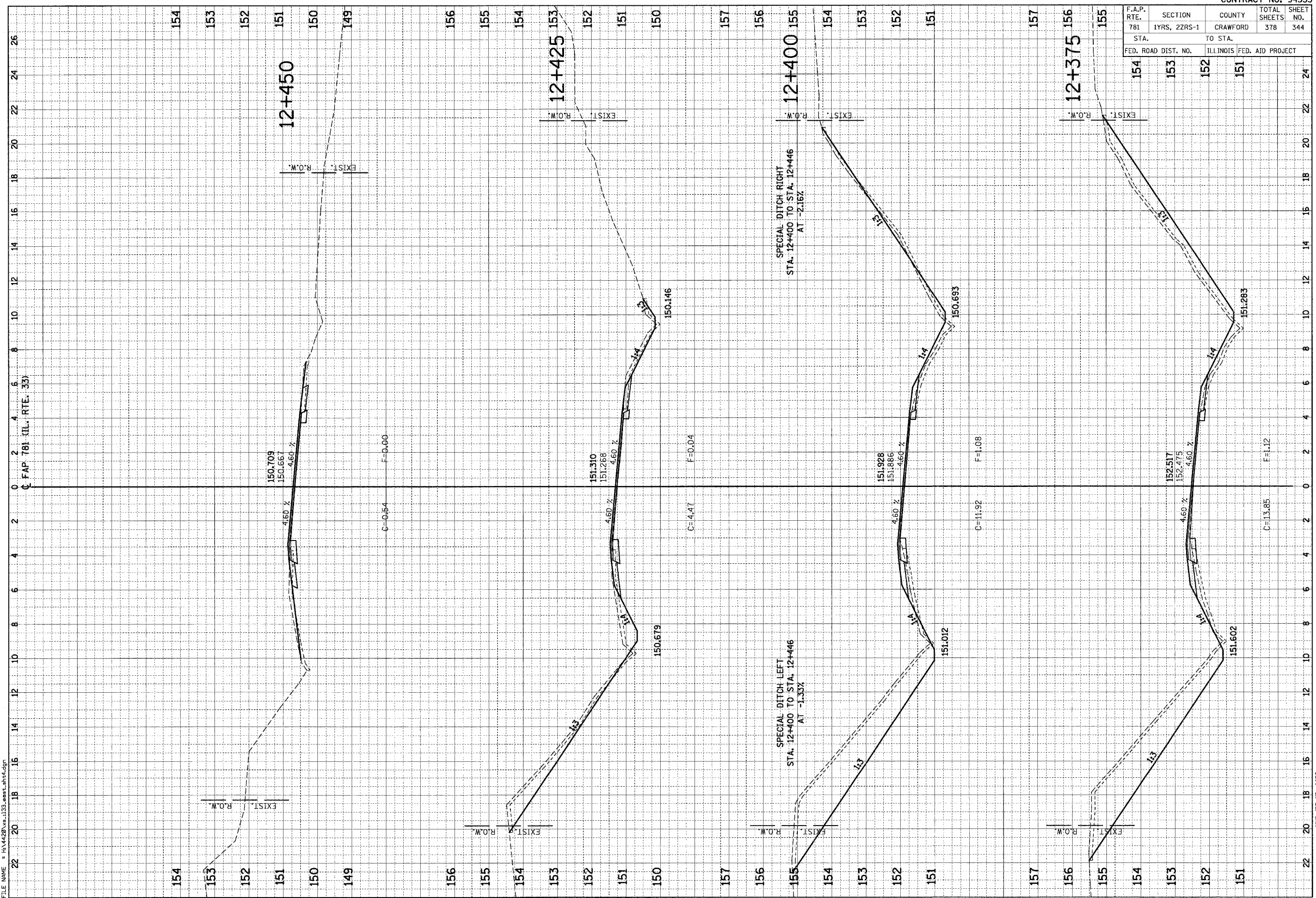
HMG JOB NO. 4420

F.A.P. RTE.	SECTION	COUNTY	TOTAL SHEETS	SHEET NO.
781	1YRS, 2ZRS-1	CRAWFORD	378	344
STA. 154 TO STA. 151		ILLINOIS FED. AID PROJECT		

FINAL SURVEY BY DATE
 SURVEYED BY DATE
 CHECKED BY DATE
 NOTE BOOK AREAS CHECKED

ORIGINAL SURVEY BY DATE
 SURVEYED BY DATE
 CHECKED BY DATE
 NOTE BOOK AREAS CHECKED

PLOT DATE = 3/22/2008
 FILE NAME = HN4420VA-1133 east.shd.dgn



HMG JOB NO. 4420

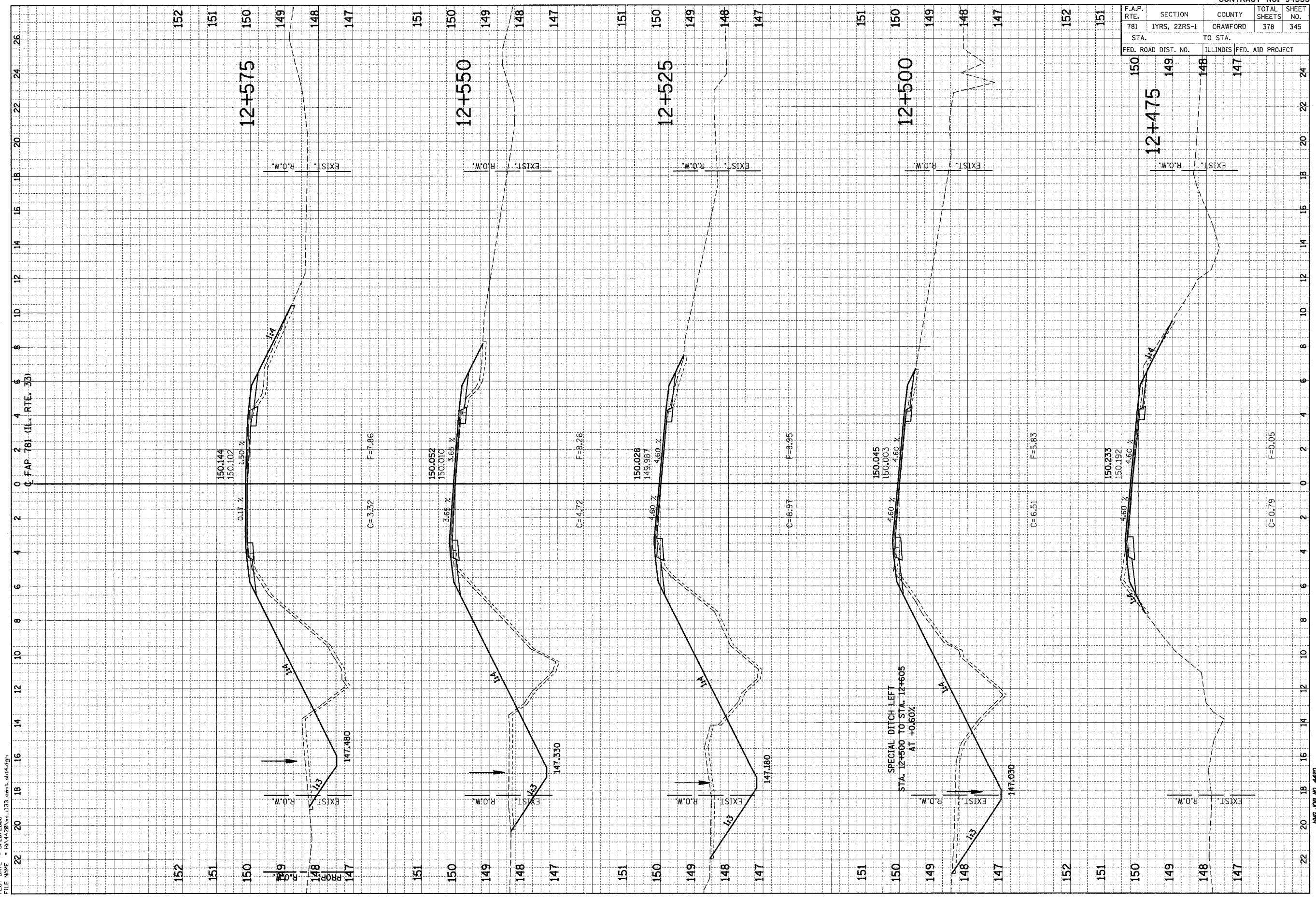
F.A.P. RTE.	SECTION	COUNTY	TOTAL SHEETS	SHEET NO.
781	1YRS, 2ZRS-1	CRAWFORD	378	345

STA.	TO STA.
150	149
149	148
148	147

FINAL SURVEY	SURVEYED	DATE
NOTE BOOK	FLOTTED	
IND.	TEMPERATURE	
	AREAS CHECKED	

ORIGINAL SURVEY	SURVEYED	DATE
NOTE BOOK	FLOTTED	
IND.	TEMPERATURE	
	AREAS CHECKED	

PLOT DATE = 3/29/2008
 FILE NAME = H:\420\vs_133_001.shx.dgn



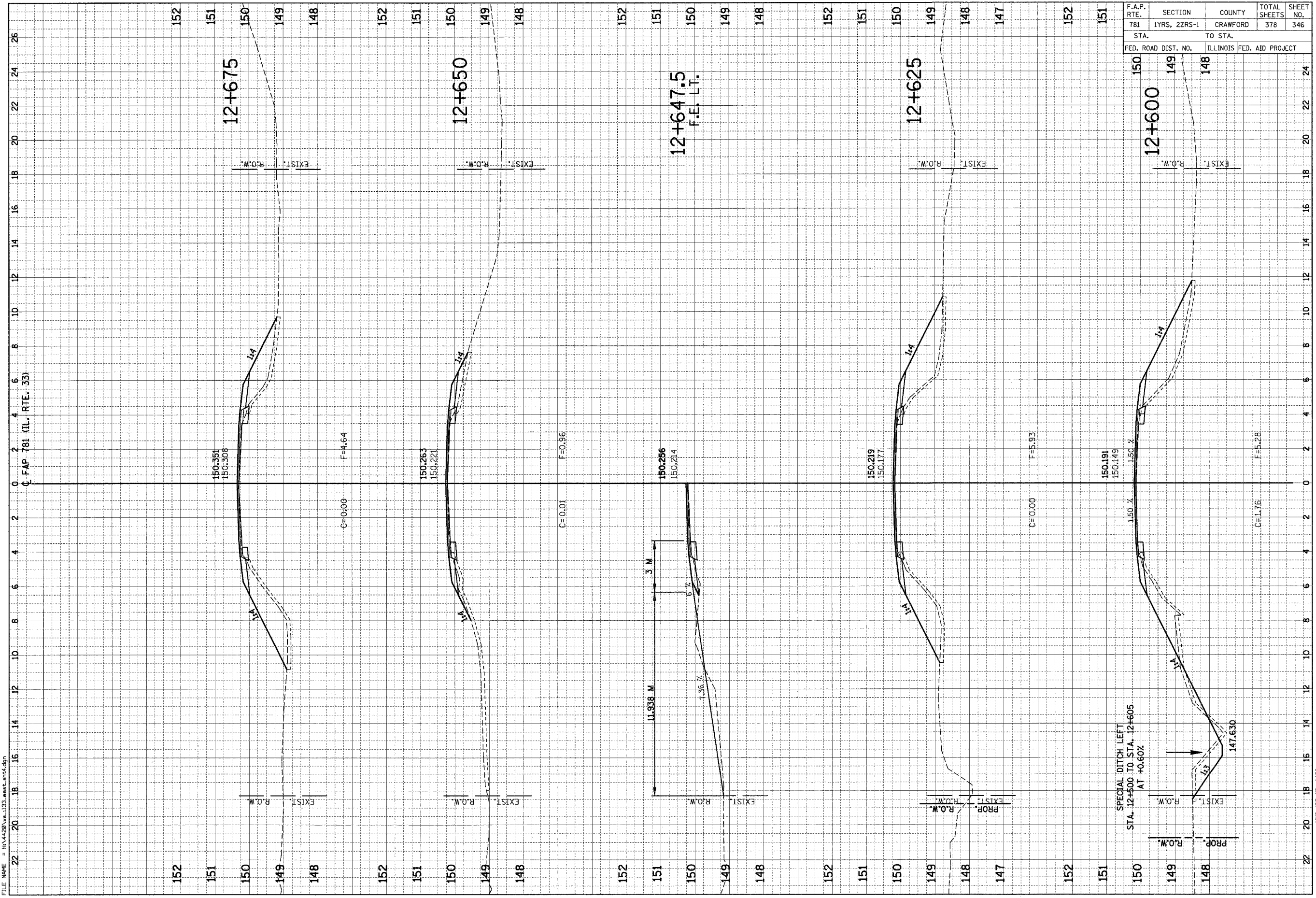
HMG JOB NO. 4460

F.A.P. RTE.	SECTION	COUNTY	TOTAL SHEETS	SHEET NO.
781	1YRS, 2ZRS-1	CRAWFORD	378	346
STA.		TO STA.		
FED. ROAD DIST. NO.		ILLINOIS FED. AID PROJECT		

FINAL SURVEY	DATE
SURVEY	
PLOTTED	
NOTE BOOK	
AREAS CHECKED	

ORIGINAL SURVEY	DATE
SURVEY	
PLOTTED	
NOTE BOOK	
AREAS CHECKED	

PLOT DATE = 9/26/2008
 FILE NAME = H:\4428\133\sect_sht4.dgn

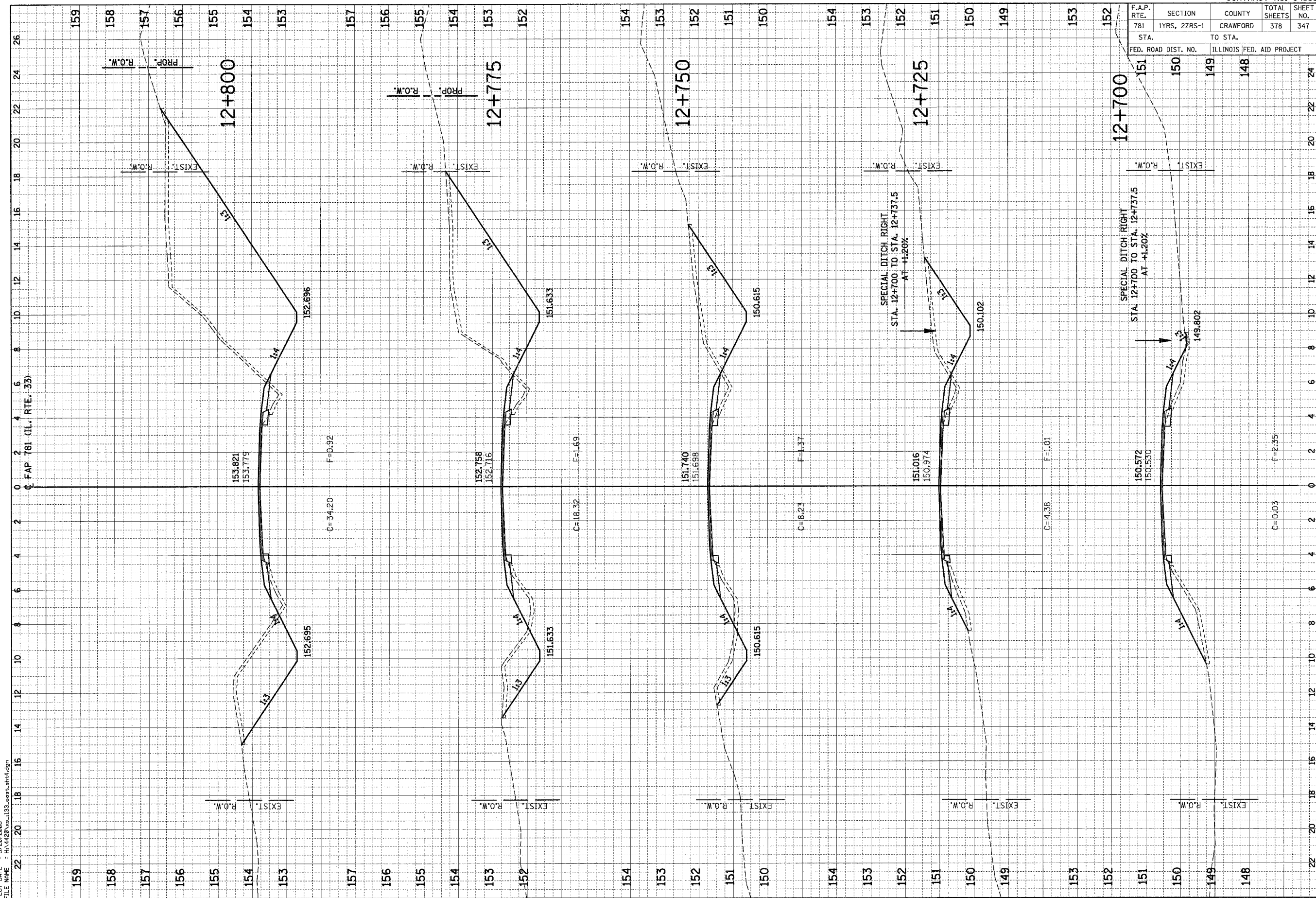


HMG JOB NO. 4420

F.A.P. RTE.	SECTION	COUNTY	TOTAL SHEETS	SHEET NO.
781	1YRS, 2ZRS-1	CRAWFORD	378	347

STA.	TO STA.
151	150
150	149
149	148

FED. ROAD DIST. NO.	ILLINOIS FED. AID PROJECT
151	148
150	148
149	148



FINAL SURVEY	SURVEYED	BY	DATE
NOTE BOOK	PLOTTED		
NO.	AREAS CHECKED		

ORIGINAL SURVEY	DESIGNED	BY	DATE
NOTE BOOK	PLOTTED		
NO.	AREAS CHECKED		

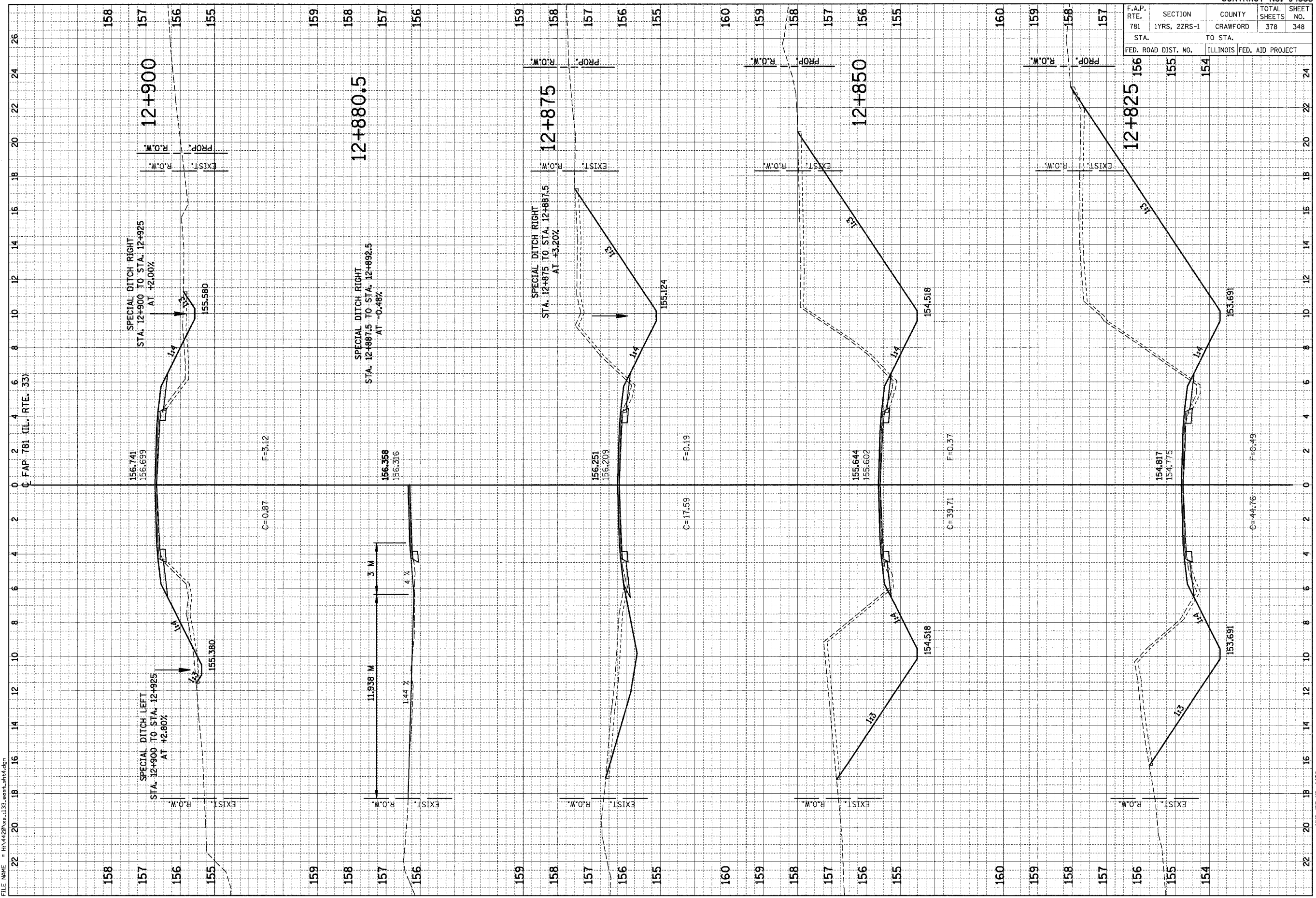
PLOT DATE = 3/20/2008
 FILE NAME = H:\4420\vs_103_east.sh4.dgn

F.A.P. RTE.	SECTION	COUNTY	TOTAL SHEETS	SHEET NO.
781	1YRS, 2ZRS-1	CRAWFORD	378	348
STA. TO STA.		ILLINOIS FED. AID PROJECT		
FED. ROAD DIST. NO.				

FINAL SURVEY	BY	DATE
SURVEYED		
PLOTTED		
NOTE BOOK		
AREAS		
AREAS CHECKED		
NO.		

PRELIM SURVEY	BY	DATE
SURVEYED		
PLOTTED		
NOTE BOOK		
AREAS		
AREAS CHECKED		
NO.		

PILOT DATE = 3/20/2008
 FILE NAME = H:\142\142\1133_sprts_348.dwg



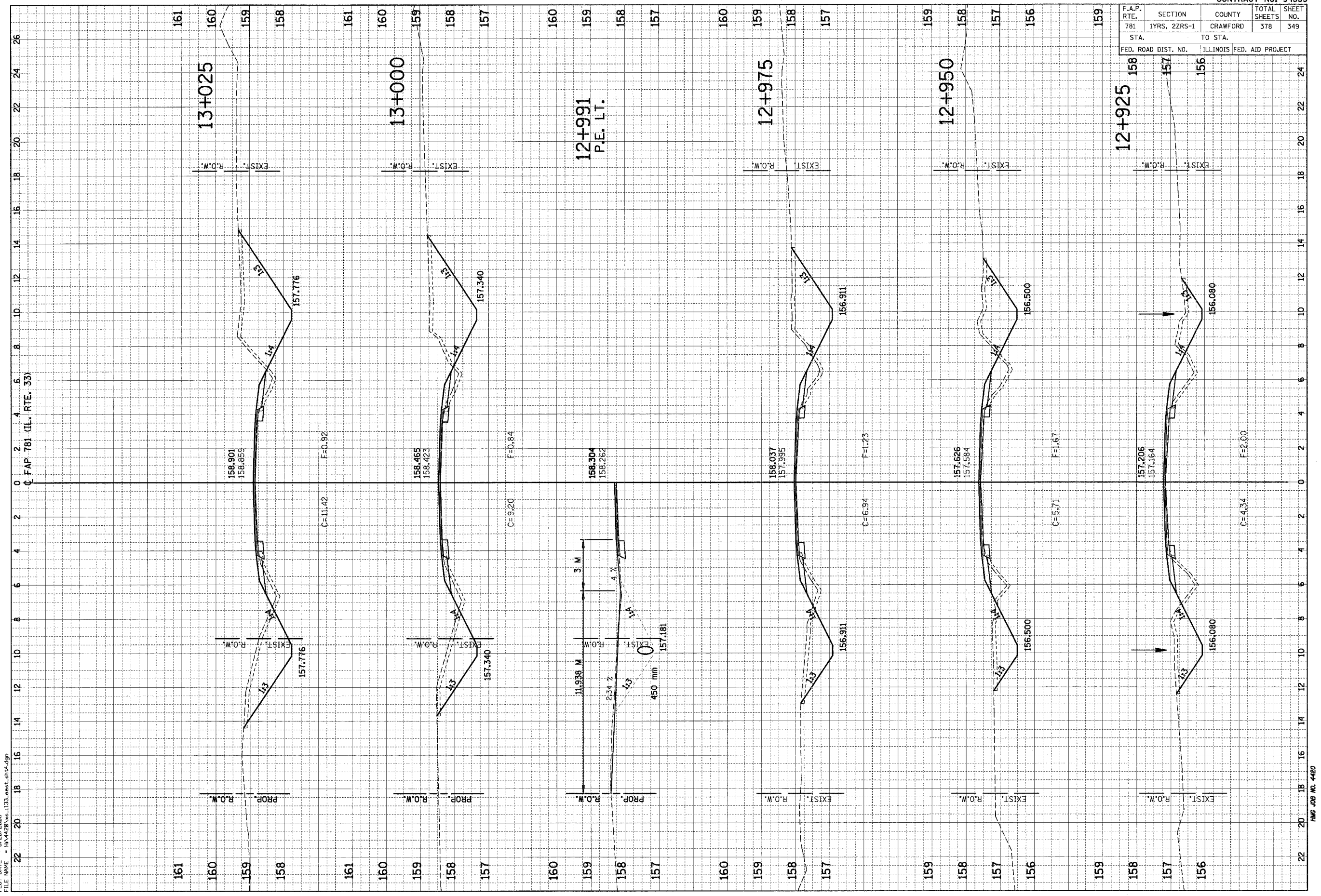
HMG JOB NO. 4420

F.A.P. RTE.	SECTION	COUNTY	TOTAL SHEETS	SHEET NO.
781	1YRS, 2ZRS-1	CRAWFORD	378	349

FINAL SURVEY	SURVEYED	DATE
NOTE BOOK	PLOTTED	BY
NO.	TEMPLATE	
	AREAS CHECKED	

ORIGINAL SURVEY	SURVEYED	DATE
NOTE BOOK	PLOTTED	BY
NO.	TEMPLATE	
	AREAS CHECKED	

PLOT DATE = 3/29/2008
 FILE NAME = H:\4428\vs.103.eest.sh4.dgn



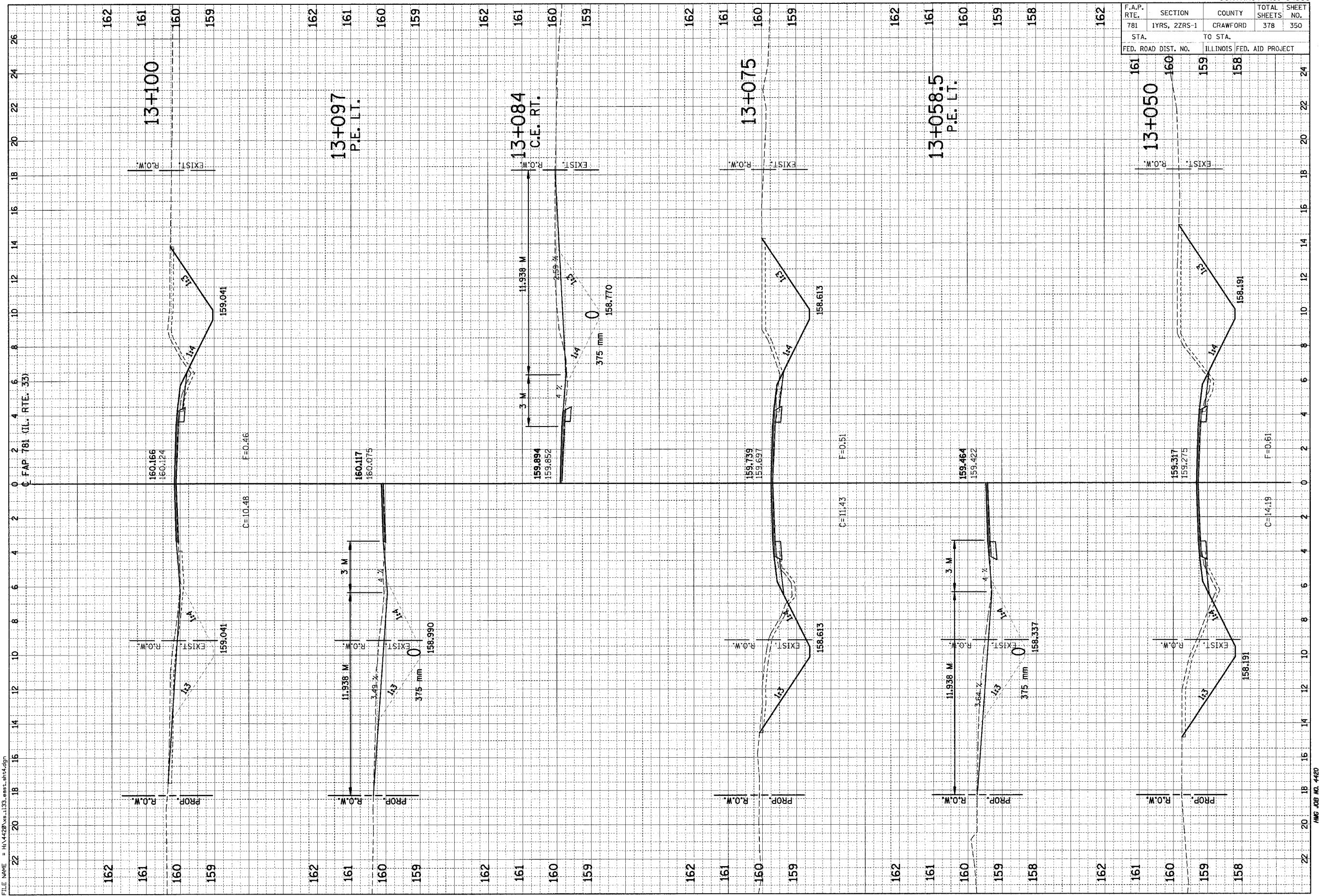
HMG JOB NO. 4460

F.A.P. RTE.	SECTION	COUNTY	TOTAL SHEETS	SHEET NO.
781	1YRS, 2ZRS-1	CRAWFORD	378	350
STA. TO STA.		ILLINOIS FED. AID PROJECT		
161	160	159	158	

FINAL SURVEY
 SURVEYED BY: _____
 PLOTTED BY: _____
 NOTE BOOK NO.: _____
 AREAS CHECKED: _____
 DATE: _____

ORIGINAL SURVEY
 SURVEYED BY: _____
 PLOTTED BY: _____
 NOTE BOOK NO.: _____
 AREAS CHECKED: _____
 DATE: _____

PLOT DATE = 2/26/2008
 FILE NAME = H:\1428\94533\94533_sht4.dgn

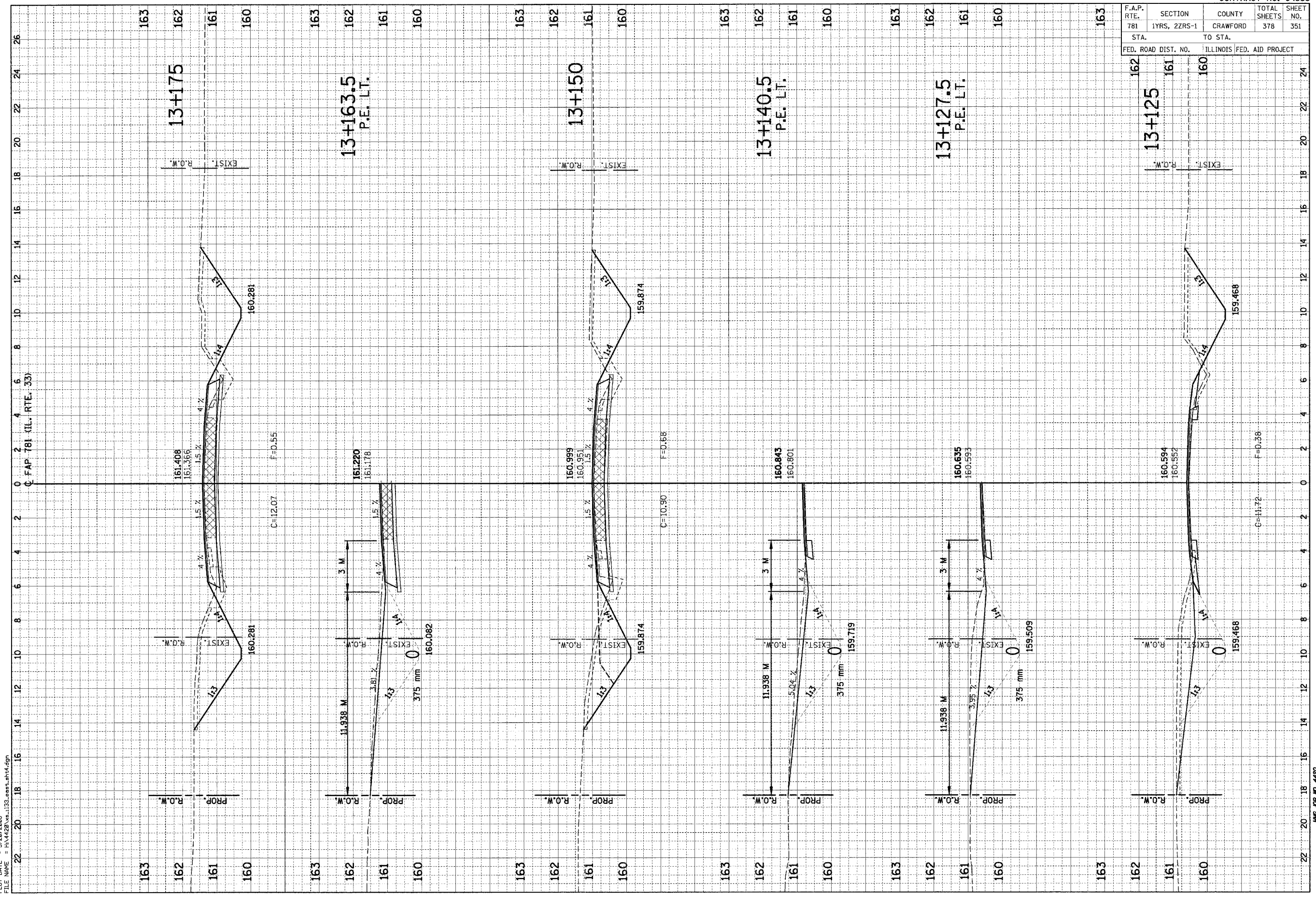


F.A.P. RTE.	SECTION	COUNTY	TOTAL SHEETS	SHEET NO.
781	1YRS, 2ZRS-1	CRAWFORD	378	351
STA. TO STA.		ILLINOIS FED. AID PROJECT		
FED. ROAD DIST. NO.				

FINAL SURVEY	SURVEYED	DATE
NOTE BOOK	PLOTTED	
NO.	TEMPLATE	
	AREAS CHECKED	

ORIGINAL SURVEY	SURVEYED	DATE
NOTE BOOK	PLOTTED	
NO.	TEMPLATE	
	AREAS CHECKED	

PLOT DATE = 3/20/2008
 FILE NAME = H:\4428\vs-133.constr.sh4.dgn

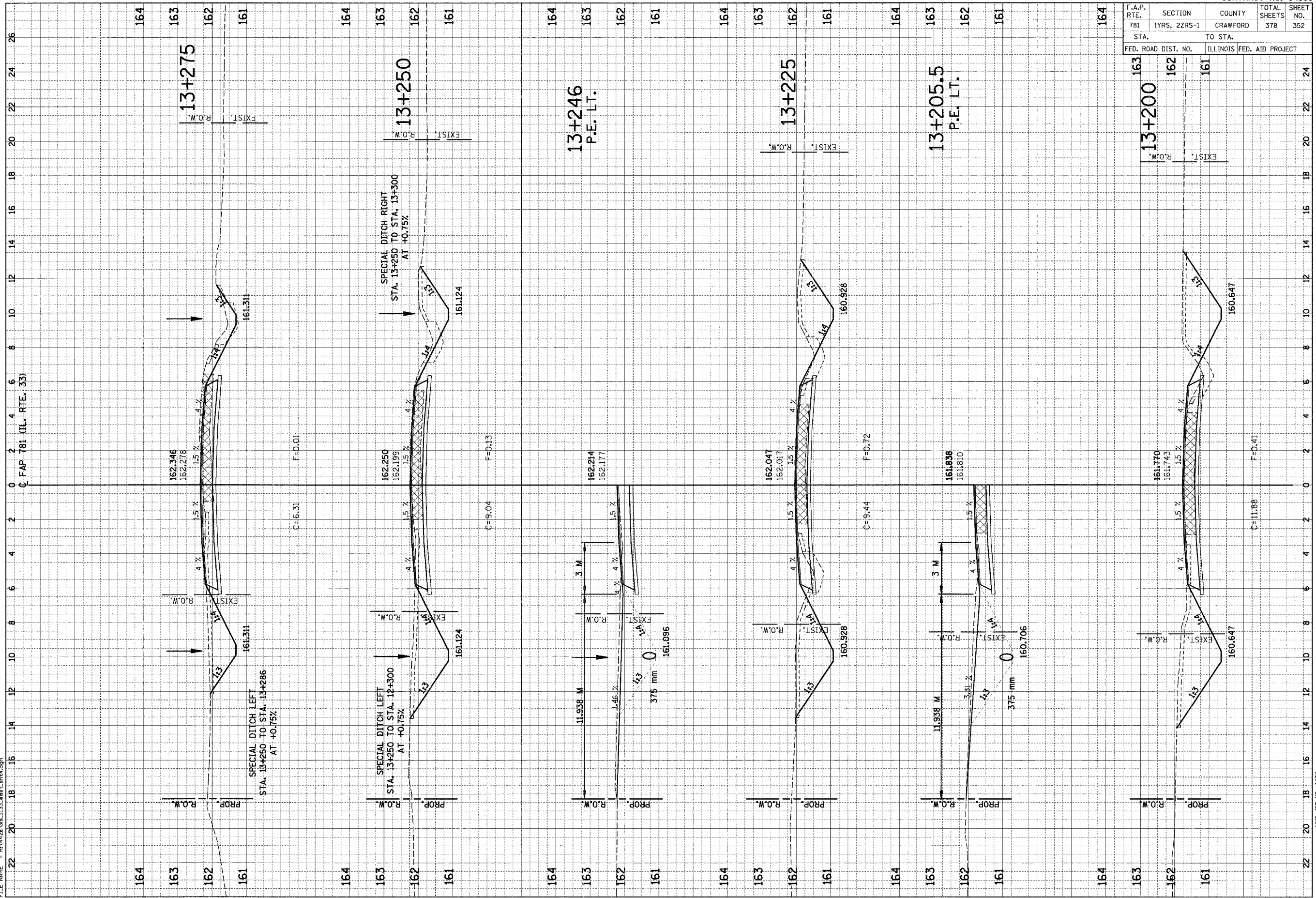


F.A.P. RTE.	SECTION	COUNTY	TOTAL SHEETS	SHEET NO.
781	1YRS, 2ZRS-1	CRAWFORD	378	352
STA.		TO STA.		
FED. ROAD DIST. NO.		ILLINOIS FED. AID PROJECT		

FINAL SURVEY	BY	DATE
NOTED BOOK		
AREAS CHECKED		
NO.		

ORIGINAL SURVEY	BY	DATE
NOTED BOOK		
AREAS CHECKED		
NO.		

PLOT DATE = 3/20/2008
 FILE NAME = H:\4420\133.mst-sh14.dgn



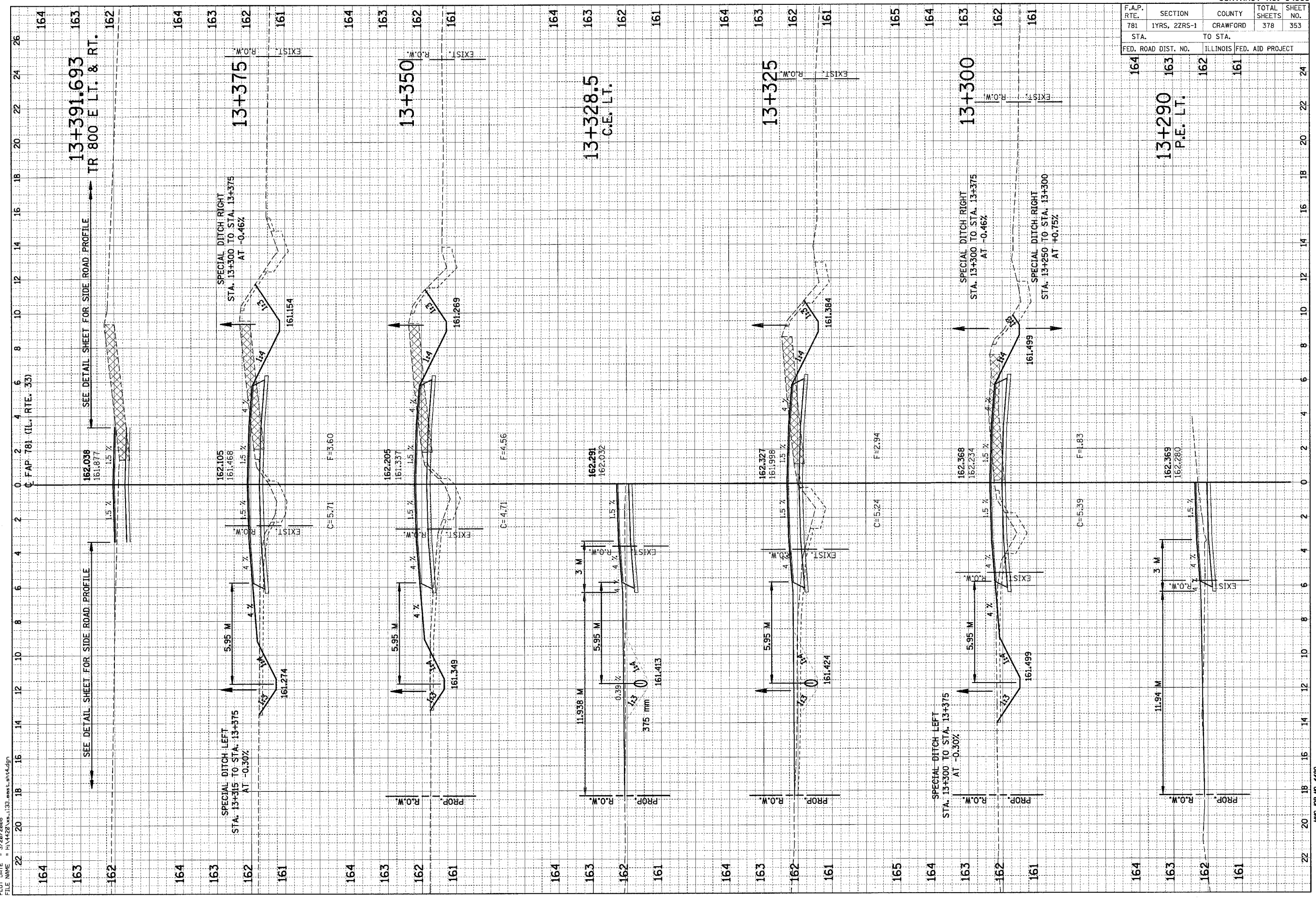
HMG JOB NO. 4420

F.A.P. RTE.	SECTION	COUNTY	TOTAL SHEETS	SHEET NO.
781	1YRS, 2ZRS-1	CRAWFORD	378	353
STA.		TO STA.		
164	163	162	161	24
FED. ROAD DIST. NO.		ILLINOIS FED. AID PROJECT		

FINAL SURVEY	SURVEYED	BY	DATE
NOTE BOOK	PLOTTED		
	TEMPLATE		
	AREAS CHECKED		

ORIGINAL SURVEY	SURVEYED	BY	DATE
NOTE BOOK	PLOTTED		
	TEMPLATE		
	AREAS CHECKED		

PLOT DATE = 3/26/2008
 FILE NAME = H:\1429\vs_133.mxd.dwg



HMS JOB NO. 4480

F.A.P. RTE.	SECTION	COUNTY	TOTAL SHEETS	SHEET NO.
781	1YRS, 2ZRS-1	CRAWFORD	378	354

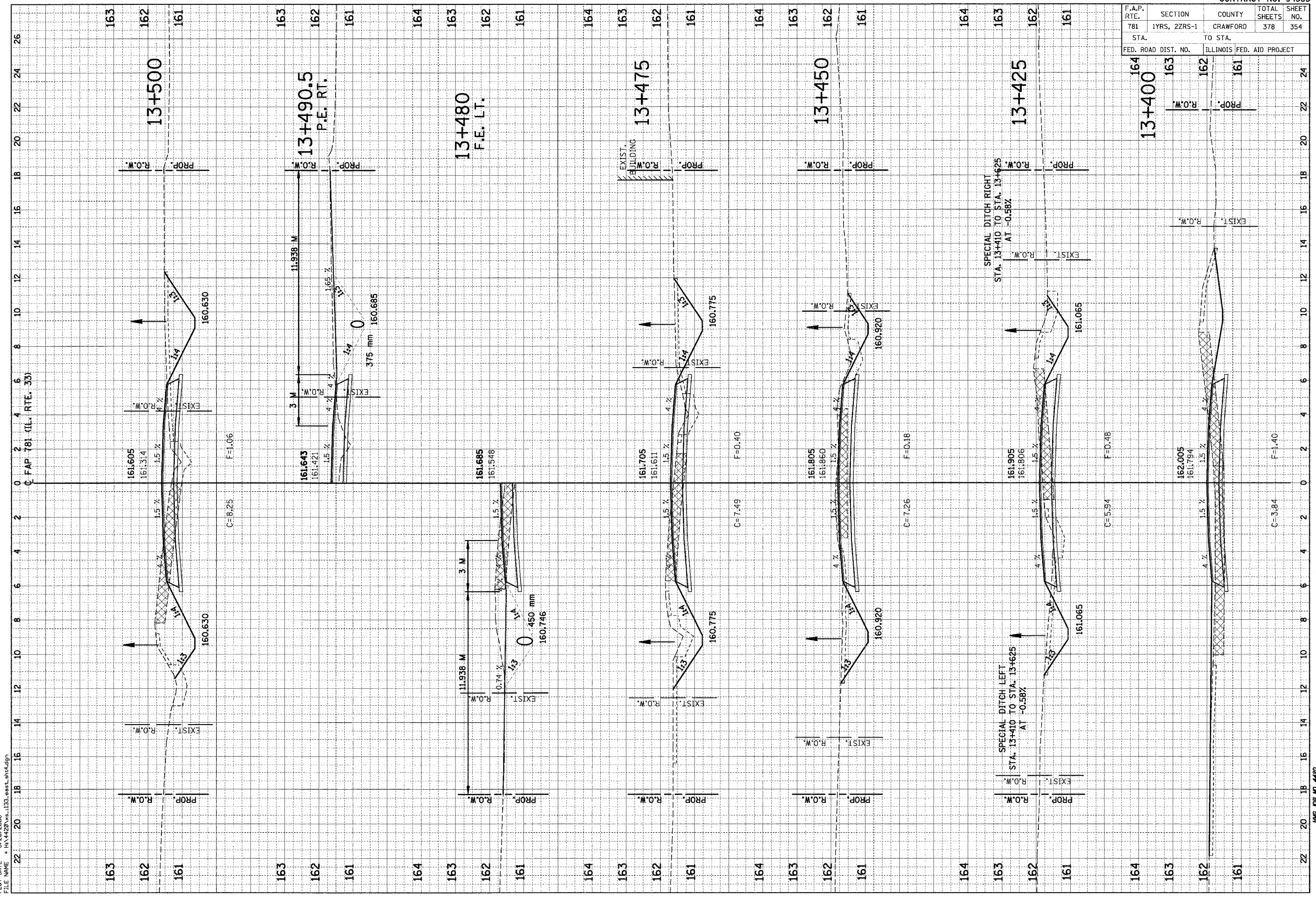
STA.	TO STA.
164	161
163	162
162	161

FED. ROAD DIST. NO.	ILLINOIS FED. AID PROJECT
164	161
163	162
162	161

FINAL SURVEY	BY	DATE
SUPPLY PLOTTED		
NOTE BOOK		
AREAS CHECKED		

ORIGINAL SURVEY	BY	DATE
NOTE BOOK		
AREAS CHECKED		

PLOT DATE = 5/20/2008
 FILE NAME = H:\4420\res-133.east.shd.dgn

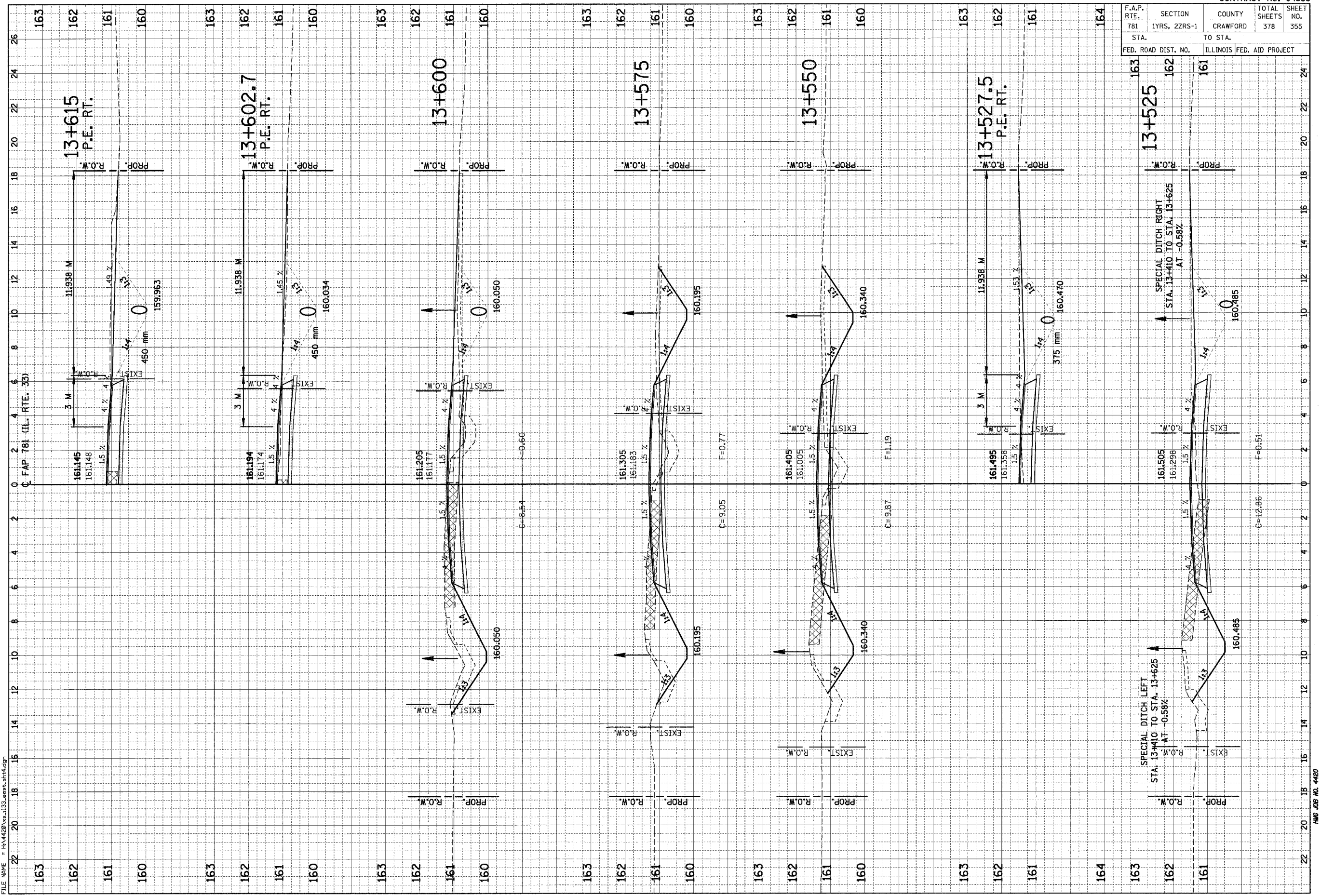


F.A.P. RTE.	SECTION	COUNTY	TOTAL SHEETS	SHEET NO.
781	1YRS, 2ZRS-1	CRAWFORD	378	355
STA.		TO STA.		
FED. ROAD DIST. NO.		ILLINOIS FED. AID PROJECT		

FINAL SURVEY DRAWING
 SURVEYED BY: _____
 DATE: _____
 CHECKED BY: _____
 DATE: _____
 NOTE BOOK NO.: _____
 AREAS CHECKED: _____

ORIGINAL SURVEY DRAWING
 SURVEYED BY: _____
 DATE: _____
 CHECKED BY: _____
 DATE: _____
 NOTE BOOK NO.: _____
 AREAS CHECKED: _____

PLOT DATE = 3/20/2008
 FILE NAME = HA1420V1133.dwg

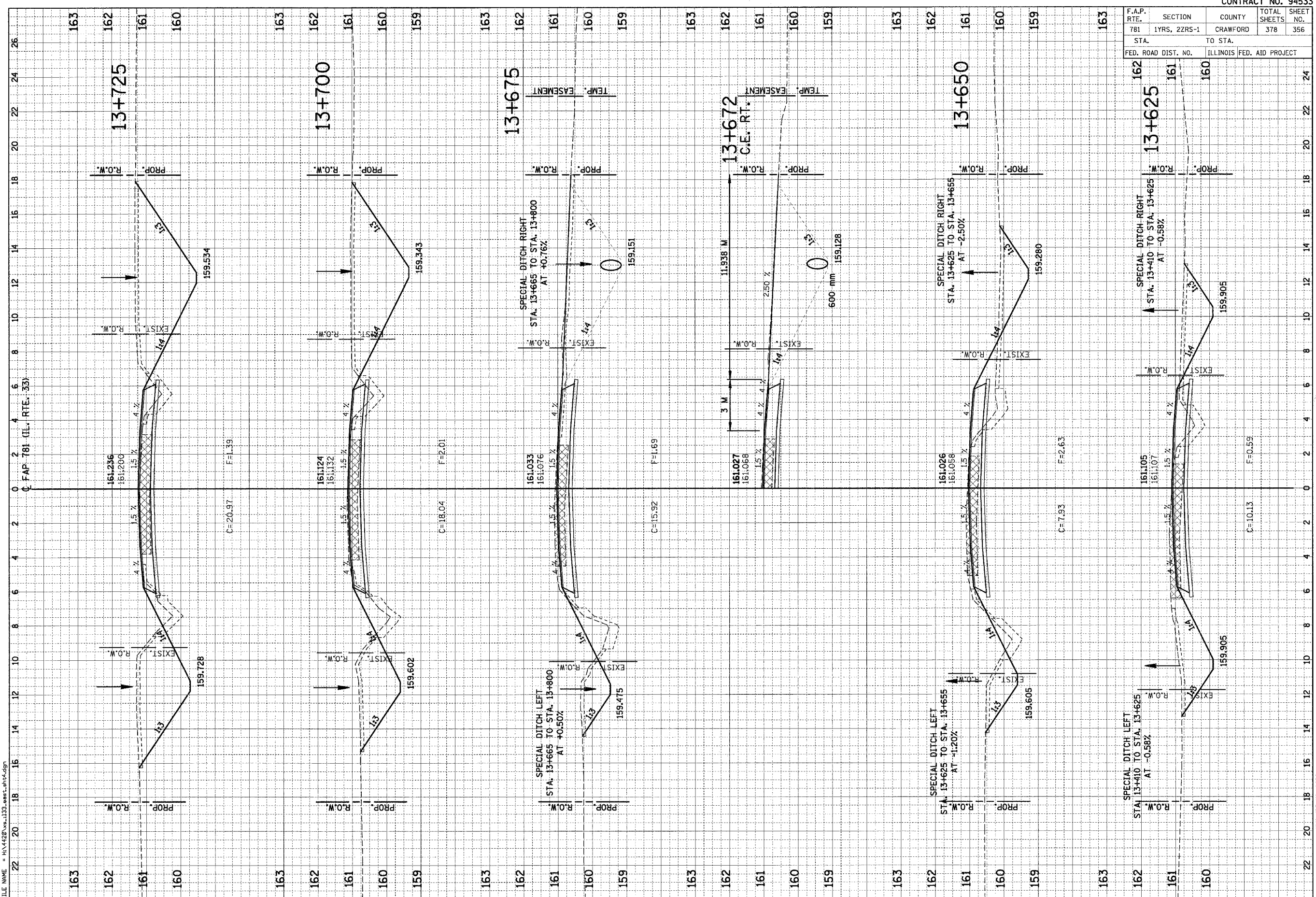


F.A.P. RTE.	SECTION	COUNTY	TOTAL SHEETS	SHEET NO.
781	1YRS, 2ZRS-1	CRAWFORD	378	356
STA.		TO STA.		
FED. ROAD DIST. NO.		ILLINOIS FED. AID PROJECT		

FINAL SURVEY	SURVEYED	DATE
NOTE BOOK	PLOTTED	
AREAS CHECKED	AREAS CHECKED	

PRELIM SURVEY	SURVEYED	DATE
NOTE BOOK	PLOTTED	
AREAS CHECKED	AREAS CHECKED	

PLOT DATE = 3/28/2008
 FILE NAME = H:\1420\94533.spc\13+625.dwg



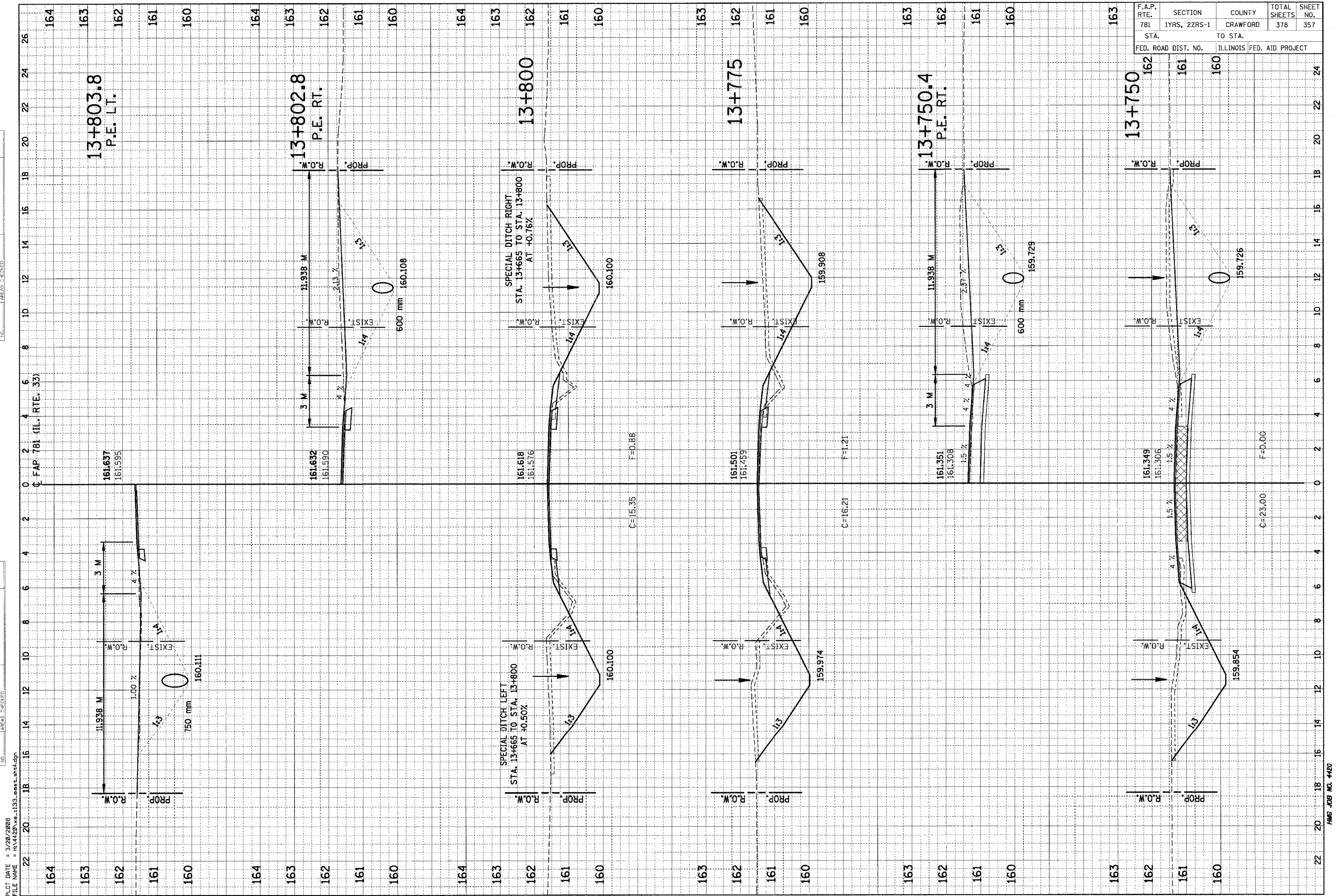
HMC JOB NO. 4460

F.A.P. RTE.	SECTION	COUNTY	TOTAL SHEETS	SHEET NO.
781	1YRS, 2ZRS-1	CRAWFORD	378	357
STA.		TO STA.		
FED. ROAD DIST. NO.		ILLINOIS FED. AID PROJECT		

FINAL SURVEY	SURVEYED	BY	DATE
NOTE BOOK	PLotted		
NO.	TEMPLATE		
	AREAS CHECKED		

ORIGINAL SURVEY	SURVEYED	BY	DATE
NOTE BOOK	PLotted		
NO.	TEMPLATE		
	AREAS CHECKED		

PLOT DATE = 3/20/2008
 FILE NAME = H:\14220\vs_1133_cas_1.stb.dgn



F.A.P. RTE.	SECTION	COUNTY	TOTAL SHEETS	SHEET NO.
781	1YRS, 2ZRS-1	CRAWFORD	378	358
STA.		TO STA.		
FED. ROAD DIST. NO.		ILLINOIS FED. AID PROJECT		

FINAL SURVEY PLOTTED AREAS CHECKED

DATE: _____ BY: _____

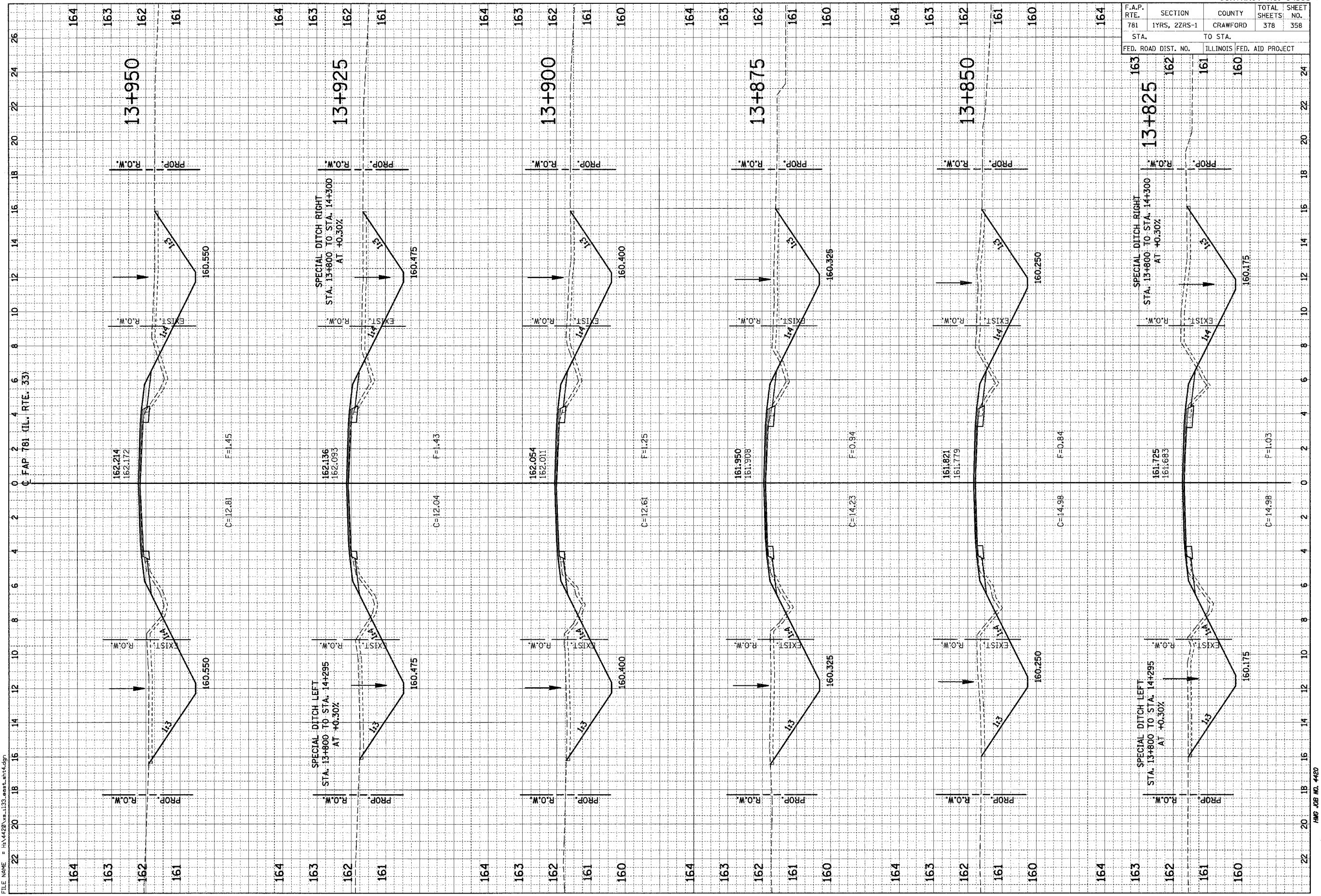
NO. _____

ORIGINAL SURVEY PLOTTED AREAS CHECKED

DATE: _____ BY: _____

NO. _____

PLOT DATE = 9/28/2008
 FILE NAME = H:\4420\94533\see_sht4.dgn



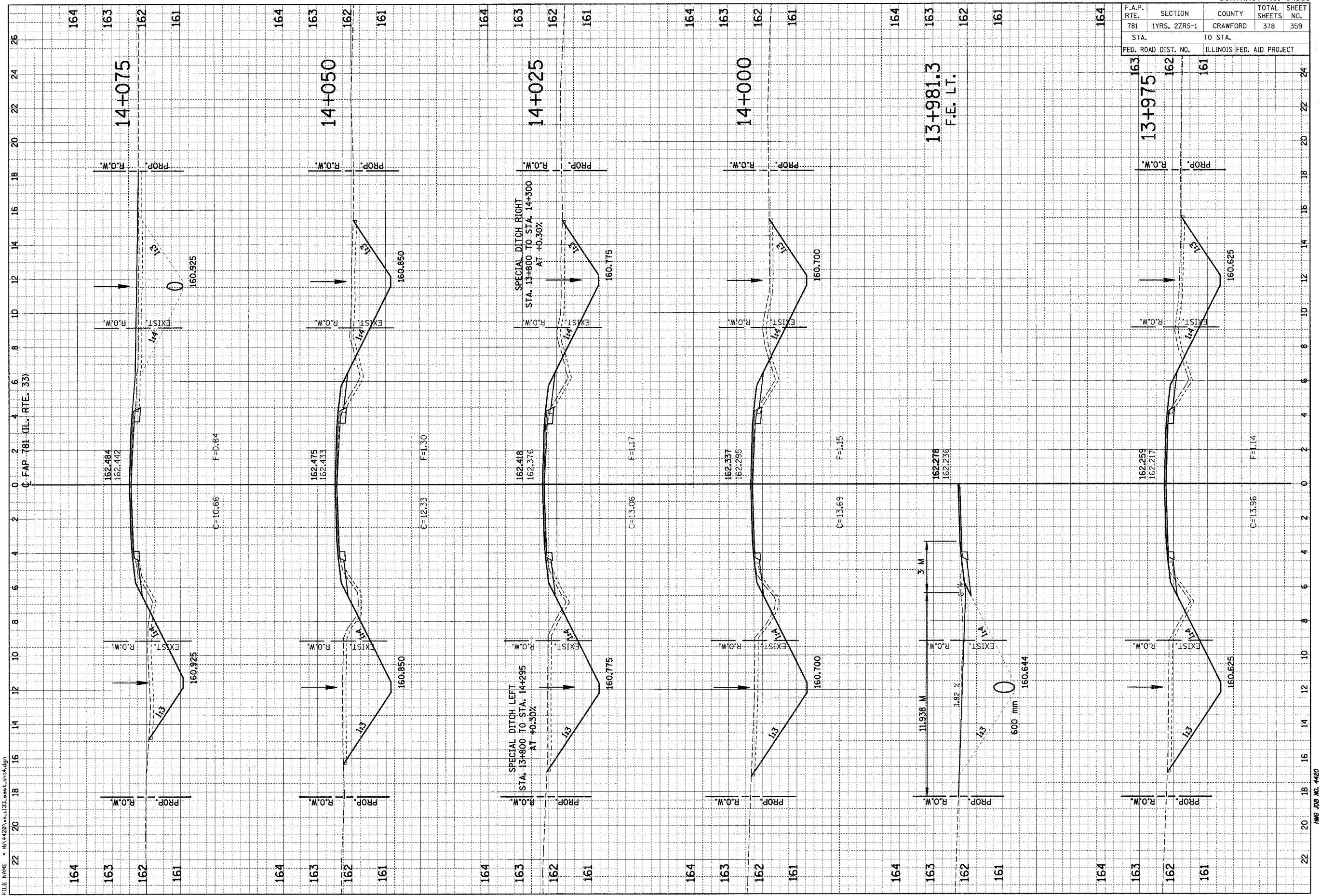
HMG JOB NO. 4420

F.A.P. RTE.	SECTION	COUNTY	TOTAL SHEETS	SHEET NO.
781	1YRS, 2ZRS-1	CRAWFORD	378	359
STA.		TO STA.		
FED. ROAD DIST. NO.		ILLINOIS FED. AID PROJECT		

FINAL SURVEY	BY	DATE
SURVEYED		
PLOTTED		
NOTE BOOK		
AREAS DATE		
AREAS CHECKED		

ORIGINAL SURVEY	BY	DATE
PLOTTED		
NOTE BOOK		
AREAS DATE		
AREAS CHECKED		

PLOT DATE = 3/26/2008
 FILE NAME = H:\1420\1420-1333.mxd



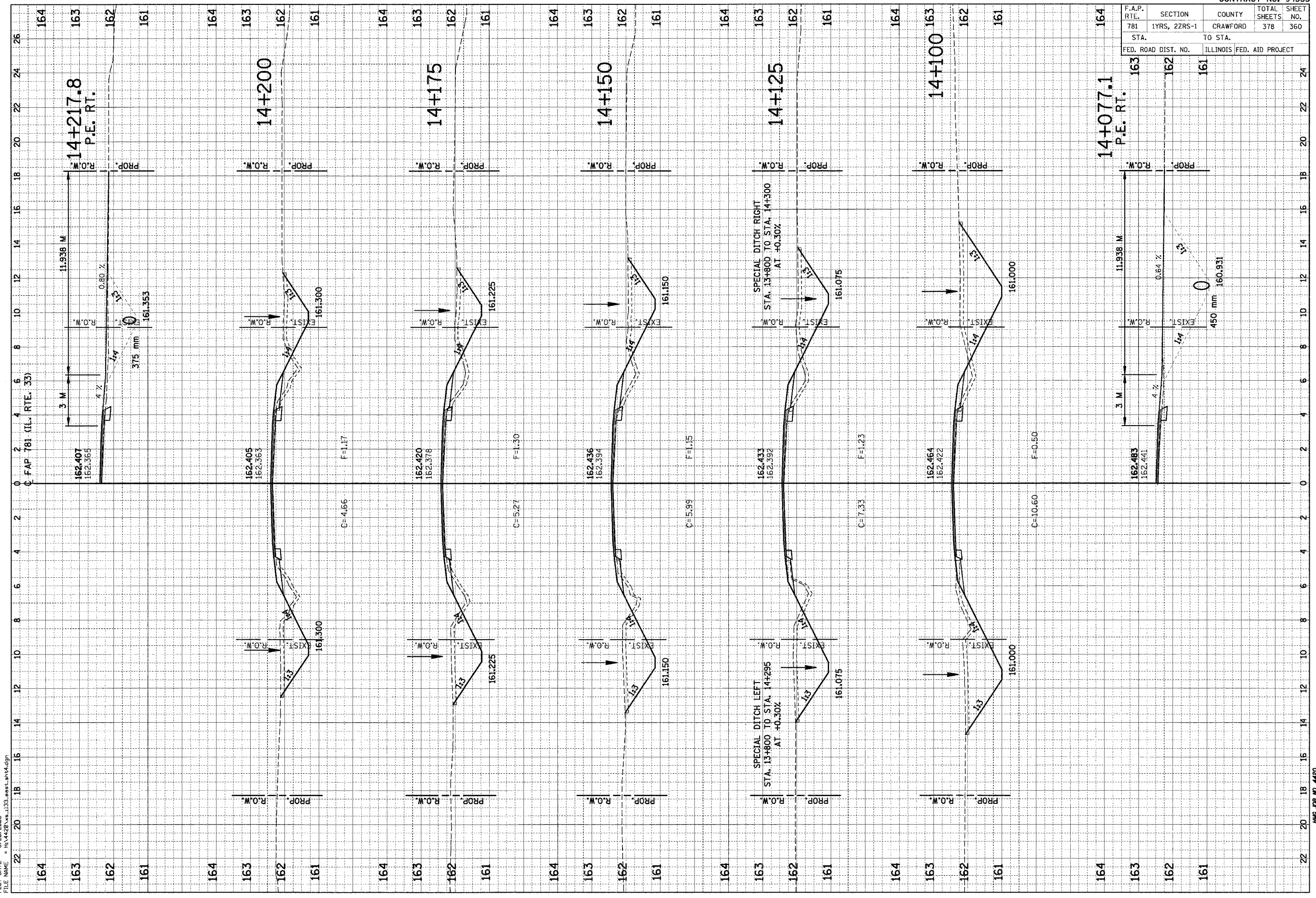
HMS JOB NO. 4420

F.A.P. RTE.	SECTION	COUNTY	TOTAL SHEETS	SHEET NO.
781	1YRS, 2ZRS-1	CRAWFORD	378	360
STA.		TO STA.		
FED. ROAD DIST. NO.		ILLINOIS FED. AID PROJECT		

FINAL SURVEY	SURVEYED	DATE
NOTE BOOK	PLOTTED	
NO.	TEMPERATURE	
	AREAS CHECKED	

ORIGINAL SURVEY	SURVEYED	DATE
NOTE BOOK	PLOTTED	
NO.	TEMPERATURE	
	AREAS CHECKED	

PLOT DATE = 3/20/2008
 FILE NAME = H:\4428\vs_133_enst_444.dgn



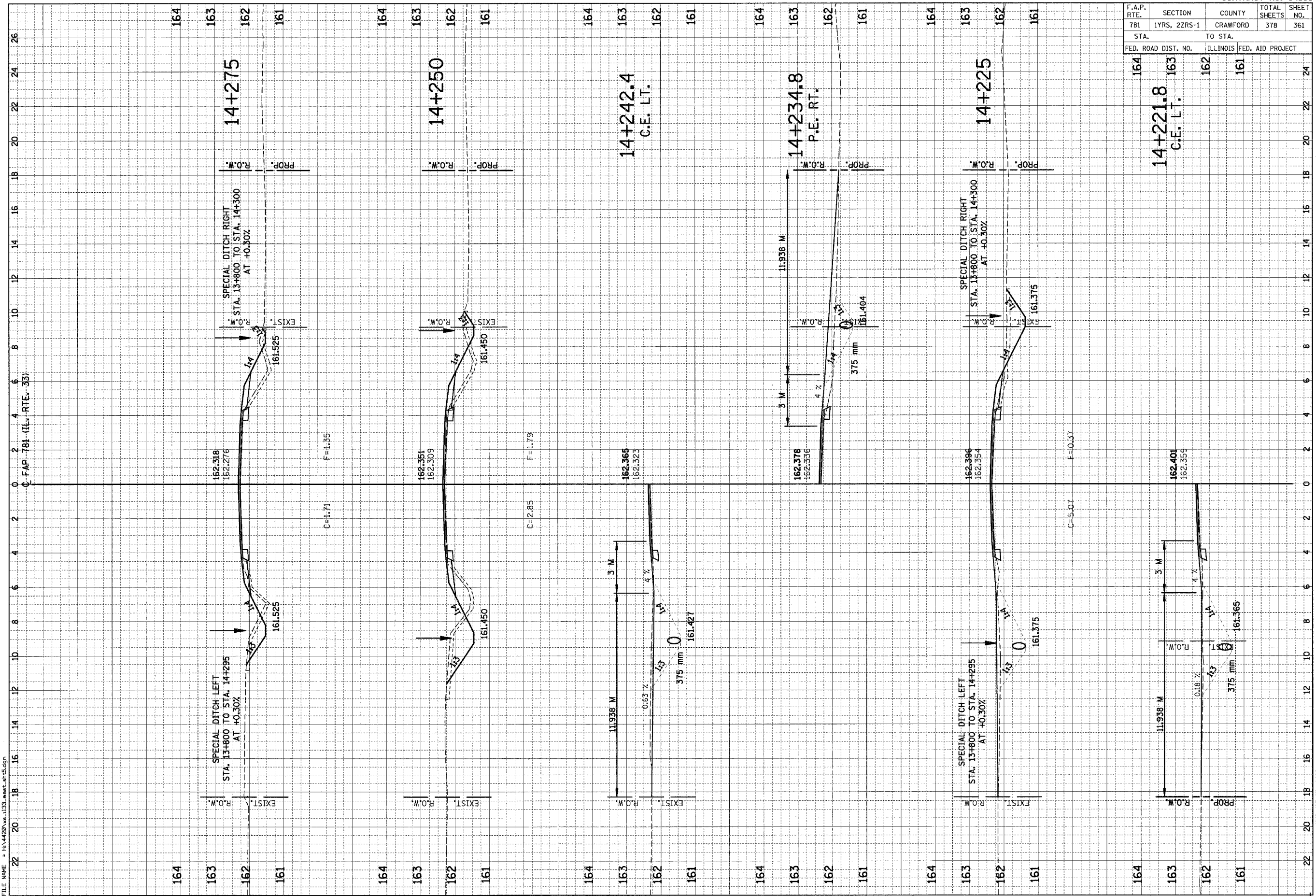
HMG JOB NO. 4460

F.A.P. RTE.	SECTION	COUNTY	TOTAL SHEETS	SHEET NO.
781	1YRS, 2ZRS-1	CRAWFORD	378	361
STA.		TO STA.		
FED. ROAD DIST. NO.		ILLINOIS FED. AID PROJECT		

FINAL SURVEY	BY	DATE
PLOTTED		
NOTE BOOK		
AREAS CHECKED		

ORIGINAL SURVEY	BY	DATE
PLOTTED		
NOTE BOOK		
AREAS CHECKED		

PLOT DATE = 3/28/2008
 FILE NAME = H:\4420\94533\east-sh5.dgn

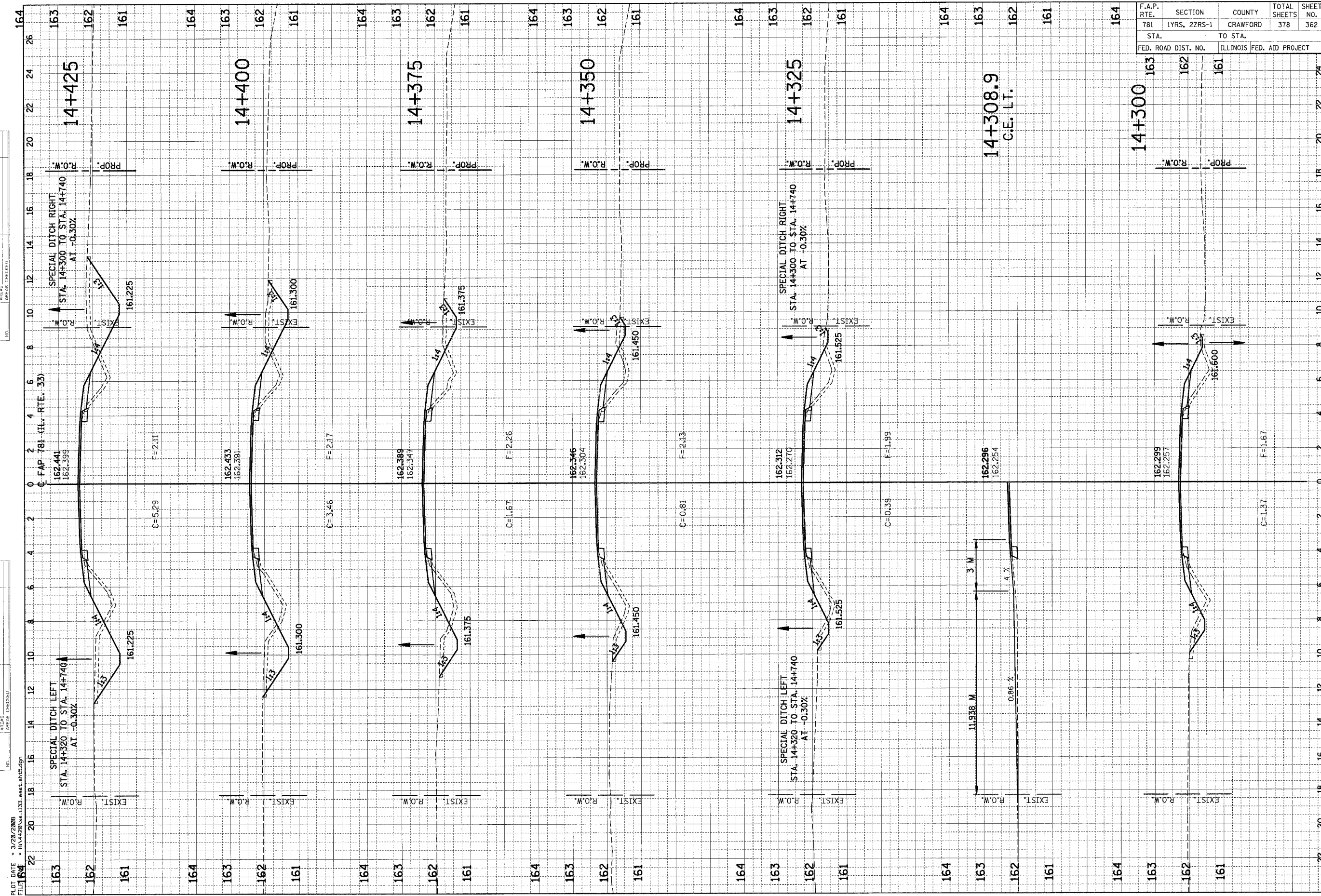


HMG JOB NO. 4420

F.A.P. RTE.	SECTION	COUNTY	TOTAL SHEETS	SHEET NO.
781	1YRS, 2ZRS-1	CRAWFORD	378	362
STA.		TO STA.		
FED. ROAD DIST. NO.		ILLINOIS FED. AID PROJECT		

FINAL SURVEY PLOTTED AREAS CHECKED
 DATE: _____ BY: _____
 SURVEYED PLOTTED AREAS CHECKED
 DATE: _____ BY: _____
 NOTE BOOK NO. _____
 AREAS CHECKED

ORIGINAL SURVEY PLOTTED AREAS CHECKED
 DATE: _____ BY: _____
 SURVEYED PLOTTED AREAS CHECKED
 DATE: _____ BY: _____
 NOTE BOOK NO. _____
 AREAS CHECKED



PLOT DATE = 9/29/2009
 FILE # 14420 vs 133.ass-shd.dgn

HMG JOB NO. 4460

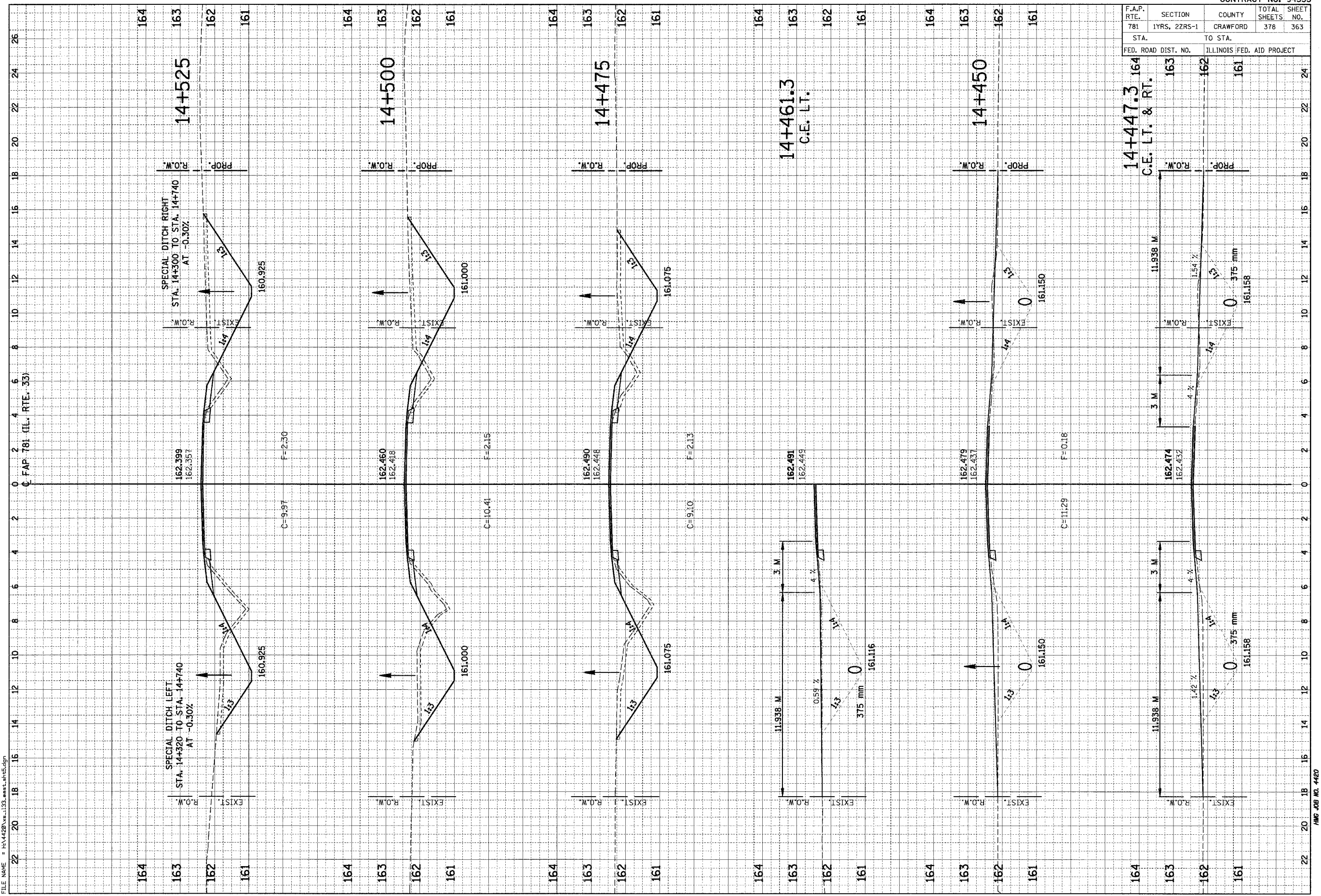
F.A.P. RTE.	SECTION	COUNTY	TOTAL SHEETS	SHEET NO.
781	1YRS, 2ZRS-1	CRAWFORD	376	363
STA.		TO STA.		
FED. ROAD DIST. NO.		ILLINOIS FED. AID PROJECT		

14+447.3	164	163	162	161
C.E. LT. & RT.				

FINAL SURVEY	BY	DATE
NO. _____		
NO. _____		
NO. _____		

ORIGINAL SURVEY	BY	DATE
NO. _____		
NO. _____		
NO. _____		

PLOT DATE = 3/26/2008
 FILE NAME = H:\1420\133.mxd_sht363.dwg

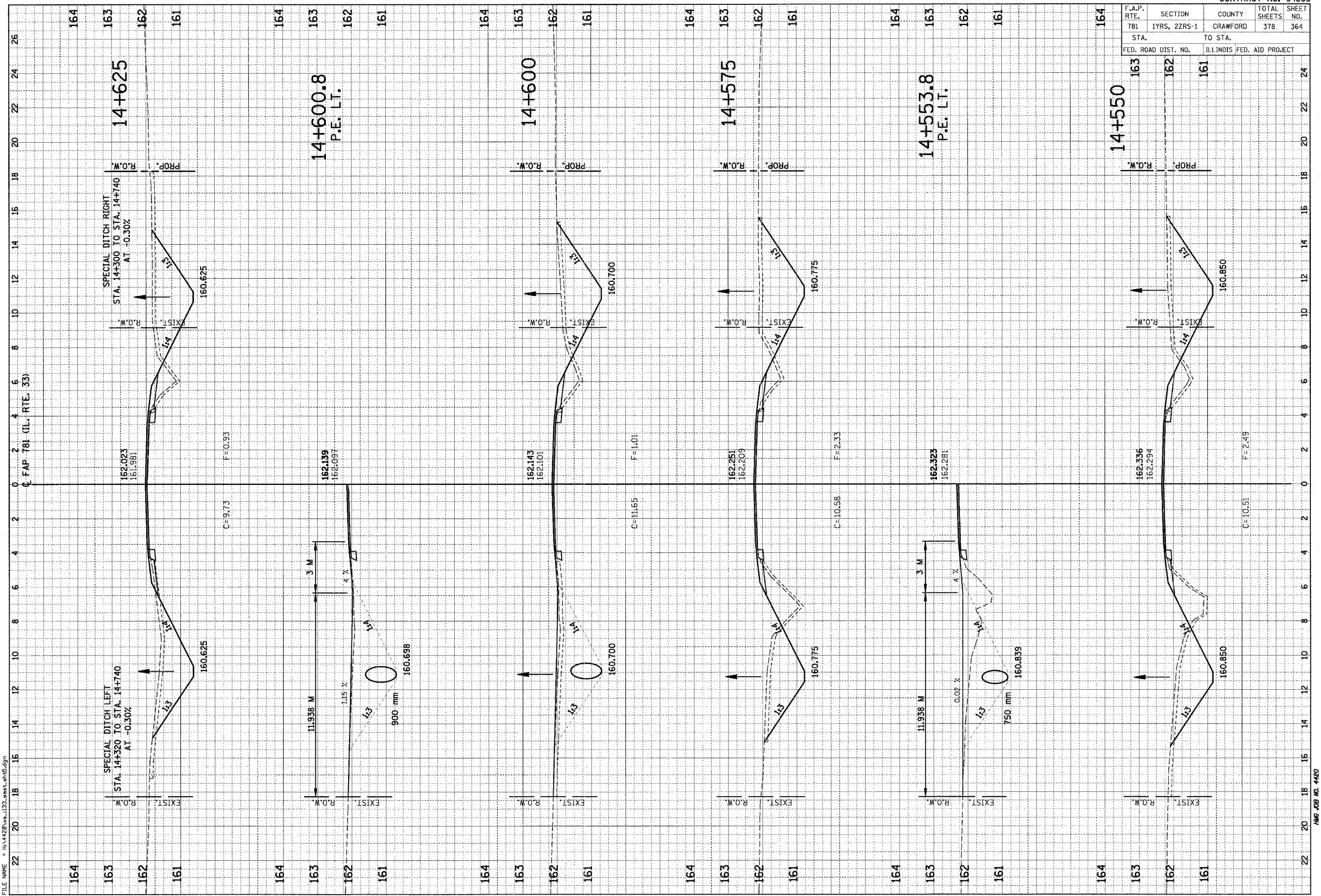


F.A.P. RTE.	SECTION	COUNTY	TOTAL SHEETS	SHEET NO.
781	1YRS, 2ZRS-1	CRAWFORD	378	364
STA.		TO STA.		
FED. ROAD DIST. NO.		ILLINOIS FED. AID PROJECT		

FINAL SURVEY	BY	DATE
NO. _____	_____	____/____/____
REVISIONS	BY	DATE
NO. _____	_____	____/____/____

ORIGINAL SURVEY	BY	DATE
NO. _____	_____	____/____/____
REVISIONS	BY	DATE
NO. _____	_____	____/____/____

PLOT DATE = 9/29/2008
 FILE NAME = H:\1420\94533\94533.dwg

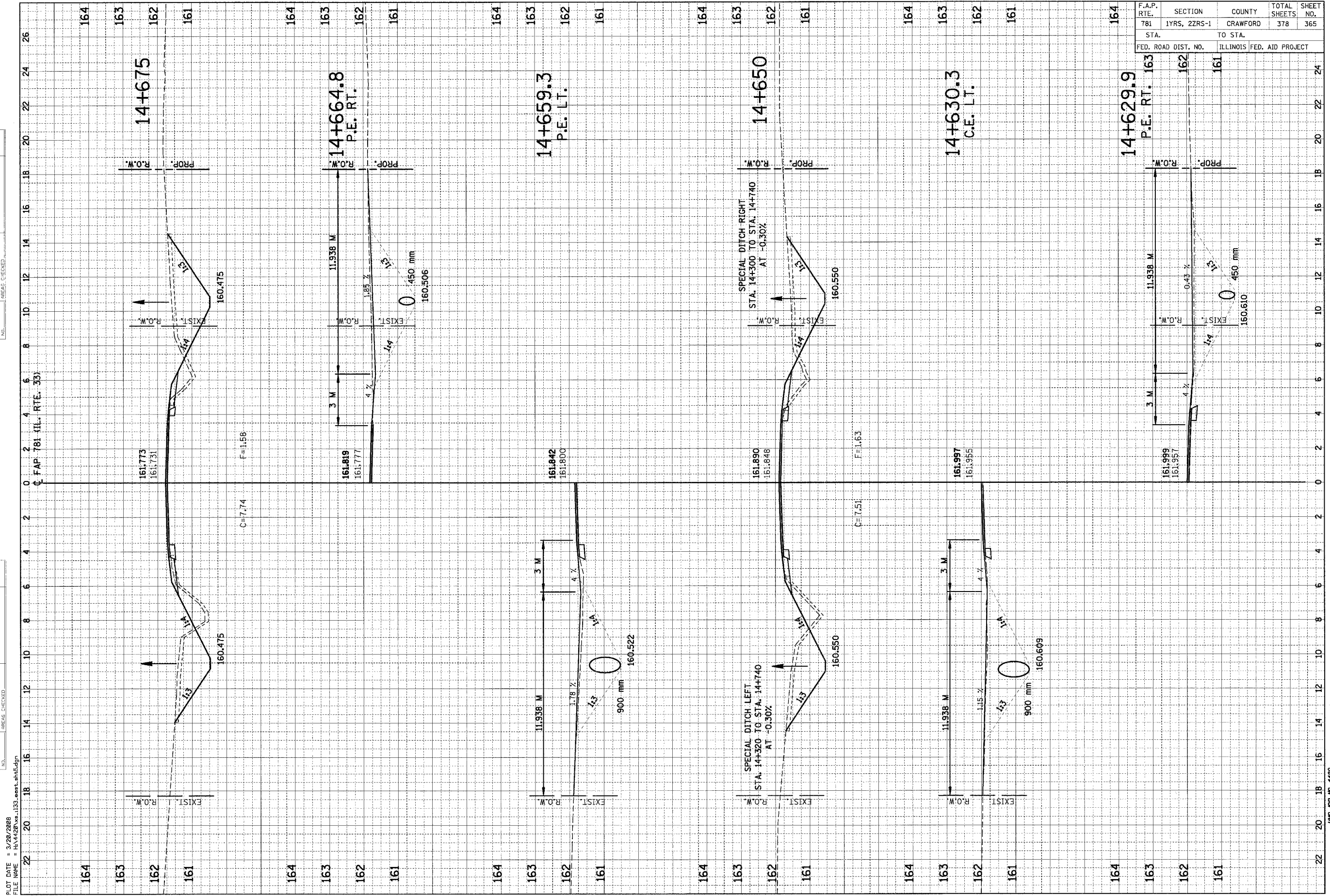


F.A.P. RTE.	SECTION	COUNTY	TOTAL SHEETS	SHEET NO.
781	1YRS, 2ZRS-1	CRAWFORD	378	365
STA.		TO STA.		
FED. ROAD DIST. NO.		ILLINOIS FED. AID PROJECT		

FINAL SURVEY	BY	DATE
NOTED		
NO.		

ORIGINAL SURVEY	BY	DATE
NOTED		
NO.		

PLOT DATE = 3/20/2008
 FILE NAME = H:\1420\1133.eorrt.sh151.dgn

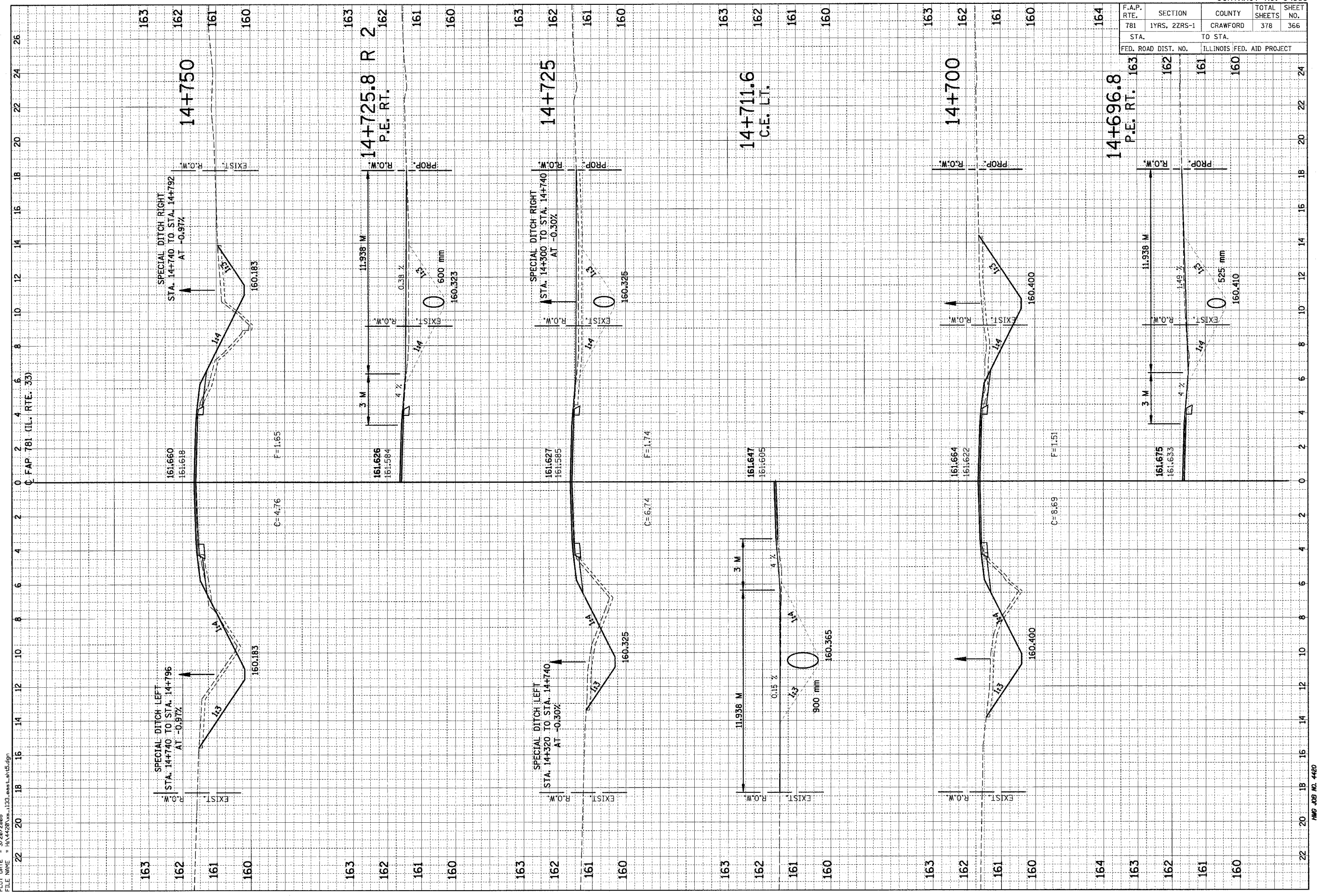


F.A.P. RTE.	SECTION	COUNTY	TOTAL SHEETS	SHEET NO.
781	1YRS, 2ZRS-1	CRAWFORD	378	366
STA. TO STA.		ILLINOIS FED. AID PROJECT		
FED. ROAD DIST. NO.				

FINAL SURVEY	BY	DATE
NO. _____	_____	_____
NO. _____	_____	_____
NO. _____	_____	_____
NO. _____	_____	_____

ORIGINAL SURVEY	BY	DATE
NO. _____	_____	_____
NO. _____	_____	_____
NO. _____	_____	_____
NO. _____	_____	_____

PLOT DATE = 3/20/2009
 FILE NAME = HW4428.Vw-133.east.shx.dgn

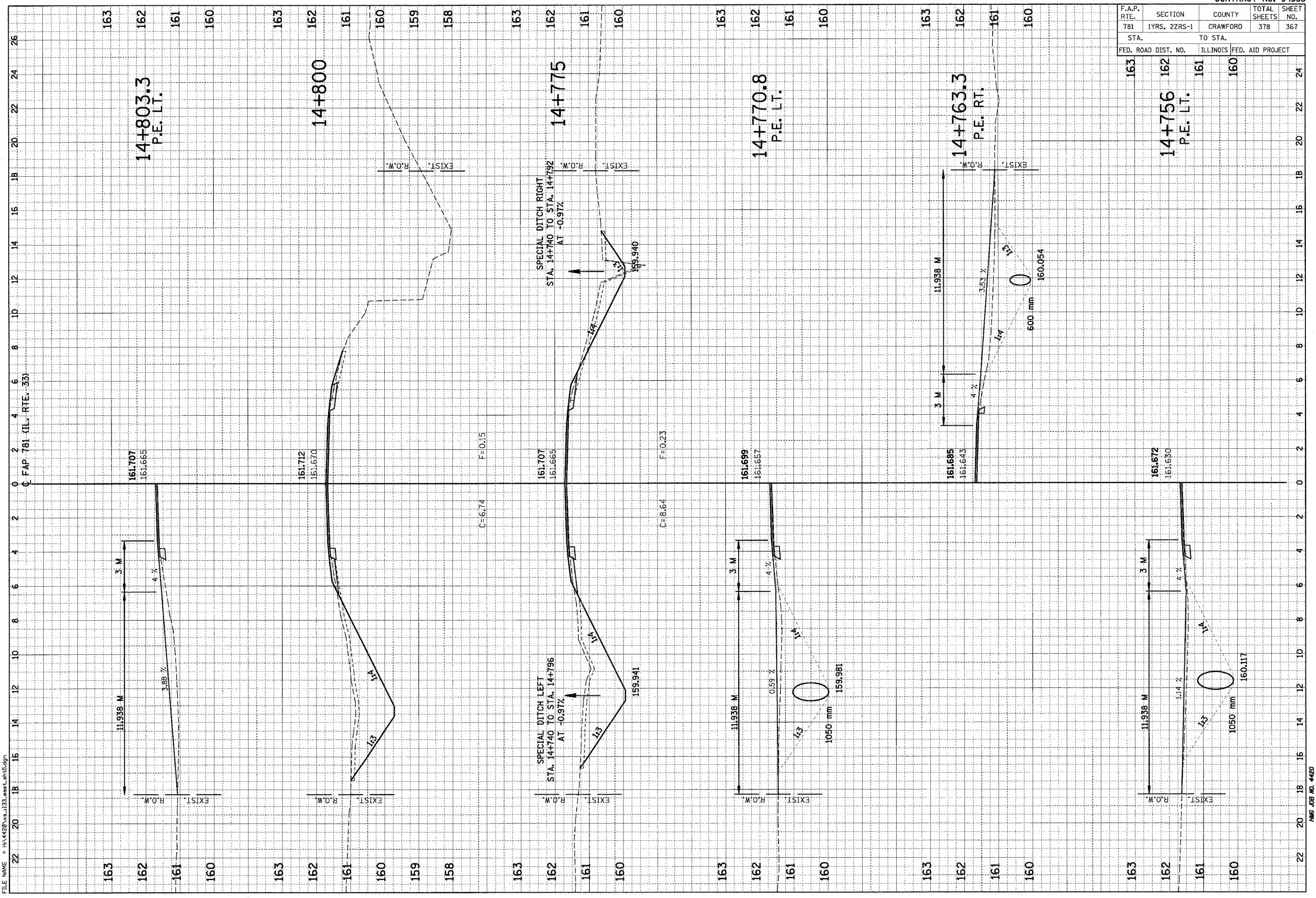


F.A.P. RTE.	SECTION	COUNTY	TOTAL SHEETS	SHEET NO.
781	1YRS, 2ZRS-1	CRAWFORD	378	367
STA.		TO STA.		
163		160		
FED. ROAD DIST. NO.		ILLINOIS FED. AID PROJECT		

FINN	SURVEYED	BY	DATE
NOTE BOOK	PLOTTED		
AREAS CHECKED			

ORIGINAL	SURVEYED	BY	DATE
NOTE BOOK	PLOTTED		
AREAS CHECKED			

PLOT DATE = 9/29/2006
 FILE NAME = H:\4420\94533\cort.dwg



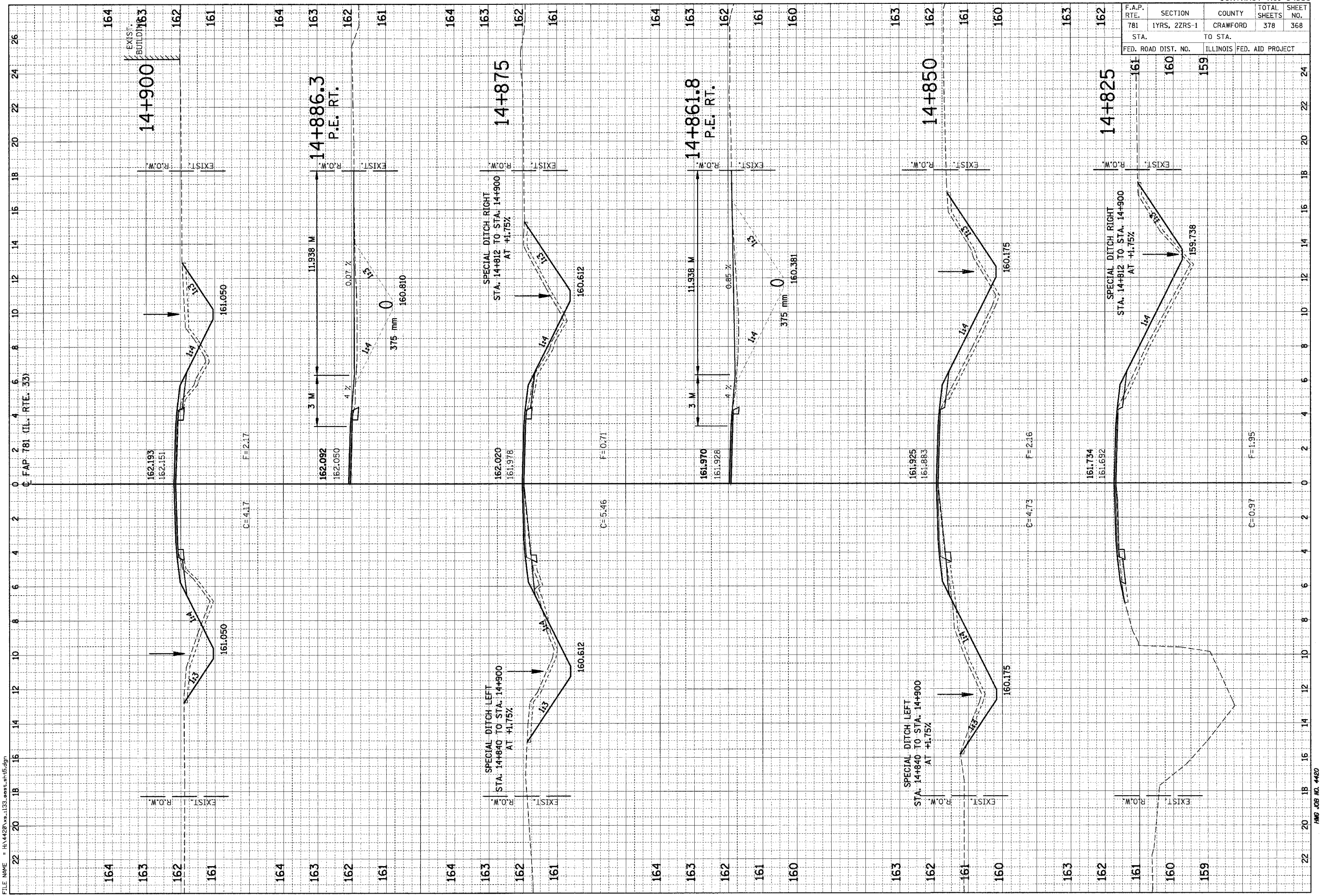
HMG JOB NO. 4420

F.A.P. RTE.	SECTION	COUNTY	TOTAL SHEETS	SHEET NO.
781	1YRS, 2ZRS-1	CRAWFORD	378	368
STA.		TO STA.		
FED. ROAD DIST. NO.		ILLINOIS FED. AID PROJECT		

FINAL SURVEY	SURVEYED	DATE
NOTE BOOK	PLOTTED	
NO.	AREAS CHECKED	

ORIGINAL SURVEY	SURVEYED	DATE
NOTE BOOK	PLOTTED	
NO.	AREAS CHECKED	

PLOT DATE = 9/29/2006
 FILE NAME = H:\1428\1428-1133.dwg



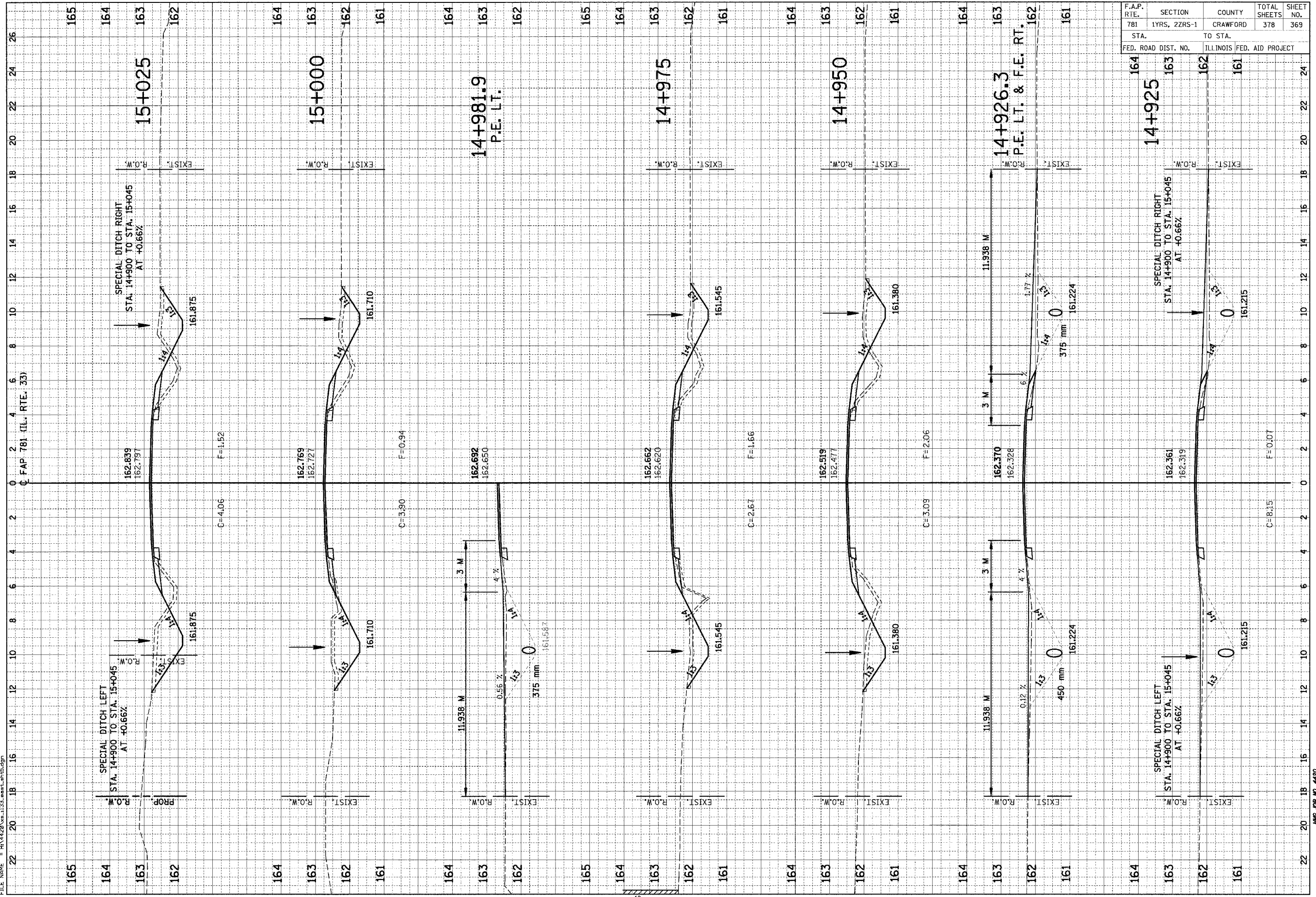
HMG JOB NO. 4420

F.A.P. RTE.	SECTION	COUNTY	TOTAL SHEETS	SHEET NO.
781	LYRS, 2ZRS-1	CRAWFORD	378	369
STA.		TO STA.		
FED. ROAD DIST. NO.		ILLINOIS FED. AID PROJECT		

FINAL SURVEY	BY	DATE
SURVEYED		
PLOTTED		
NOTE BOOK		
TEMP-LATE		
AREAS CHECKED		
NO.		

ORIGINAL SURVEY	BY	DATE
SURVEYED		
PLOTTED		
NOTE BOOK		
TEMP-LATE		
AREAS CHECKED		
NO.		

PLOT DATE = 3/20/2008
 FILE NAME = H:\4428\vs_103_ennr_ah5.dgn

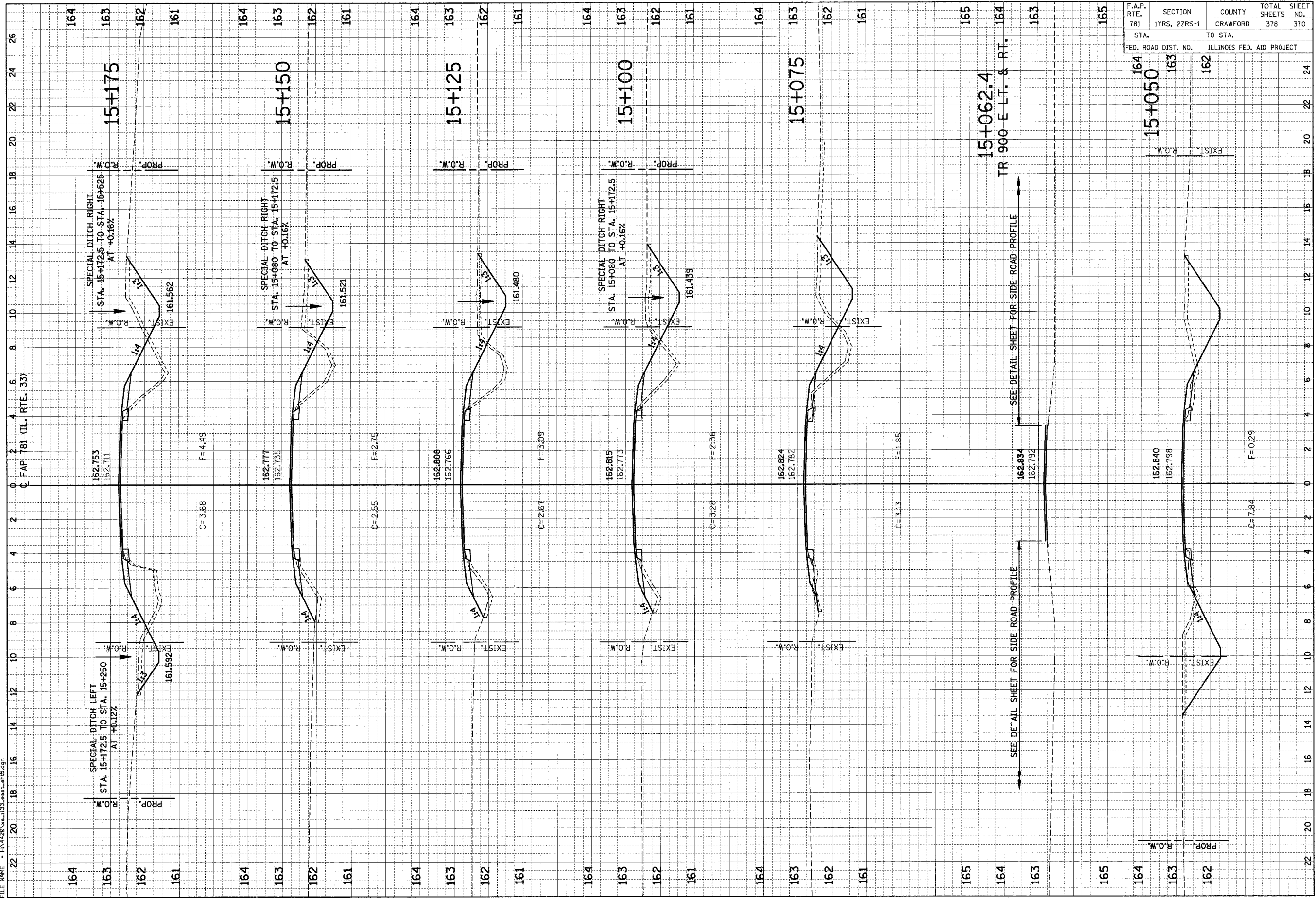


F.A.P. RTE.	SECTION	COUNTY	TOTAL SHEETS	SHEET NO.
781	1YRS, 2ZRS-1	CRAWFORD	378	370
STA. TO STA.		ILLINOIS FED. AID PROJECT		
FED. ROAD DIST. NO.				

FINAL SURVEY	DATE
SURVEY PLOTTED	BY
NOTE BOOK TEMPLATE	
NO.	AREAS CHECKED

ORIGINAL SURVEY	DATE
SURVEY PLOTTED	BY
NOTE BOOK TEMPLATE	
NO.	AREAS CHECKED

PLOT DATE = 3/20/2008
 FILE NAME = H:\1420 vs. 1133.east.sh5.dgn

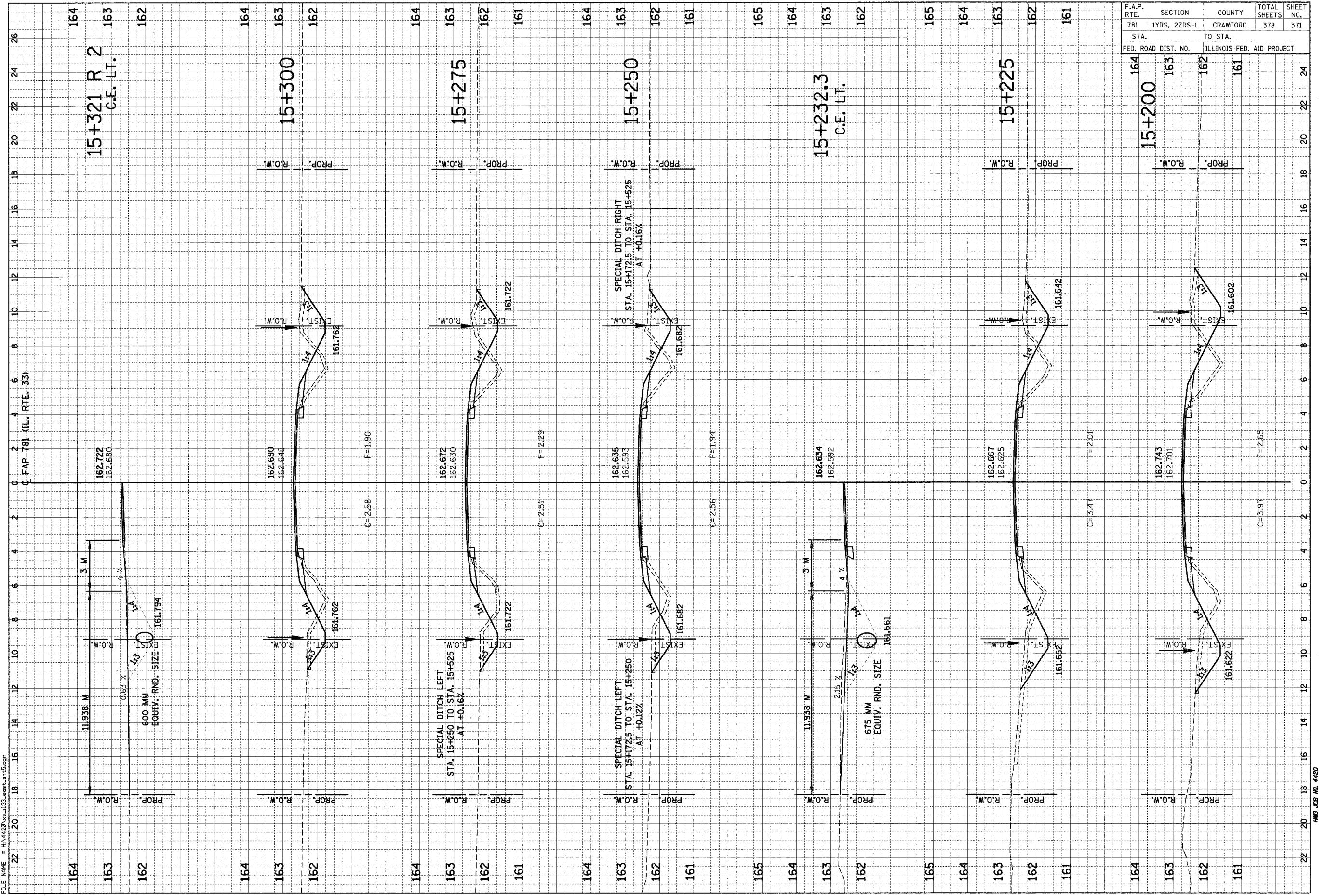


F.A.P. RTE.	SECTION	COUNTY	TOTAL SHEETS	SHEET NO.
781	1YRS, 2ZRS-1	CRAWFORD	378	371
STA.		TO STA.		
FED. ROAD DIST. NO.		ILLINOIS FED. AID PROJECT		

FINAL SURVEY	DATE
NOTE BOOK NO.	
AREAS CHECKED	

ORIGINAL SURVEY	DATE
NOTE BOOK NO.	
AREAS CHECKED	

PLOT DATE = 3/29/2008
 FILE NAME = H:\1420\1420133.dwg



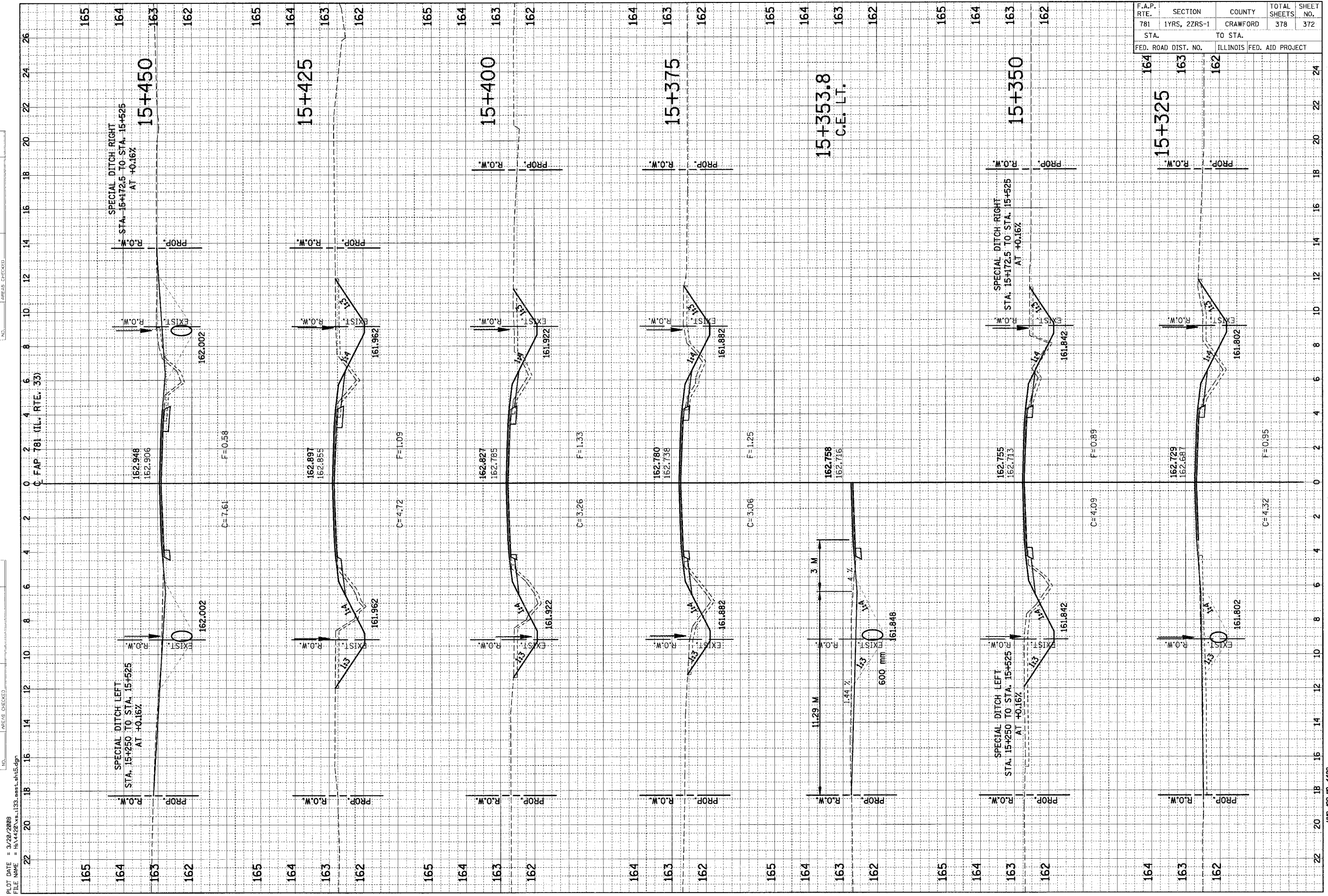
HMG JOB NO. 4420

F.A.P. RTE.	SECTION	COUNTY	TOTAL SHEETS	SHEET NO.
781	1YRS, 2ZRS-1	CRAWFORD	378	372
STA.		TO STA.		
FED. ROAD DIST. NO.		ILLINOIS FED. AID PROJECT		

FINAL SURVEY	SURVEYED	BY	DATE
NOTE BOOK	PLOTTED		
	TEMPLATE		
	AREAS CHECKED		

ORIGINAL SURVEY	SURVEYED	BY	DATE
NOTE BOOK	PLOTTED		
	TEMPLATE		
	AREAS CHECKED		

PLOT DATE = 3/20/2008
FILE NAME = H:\4420\4420_Ve1133_spr_eh15.dgn



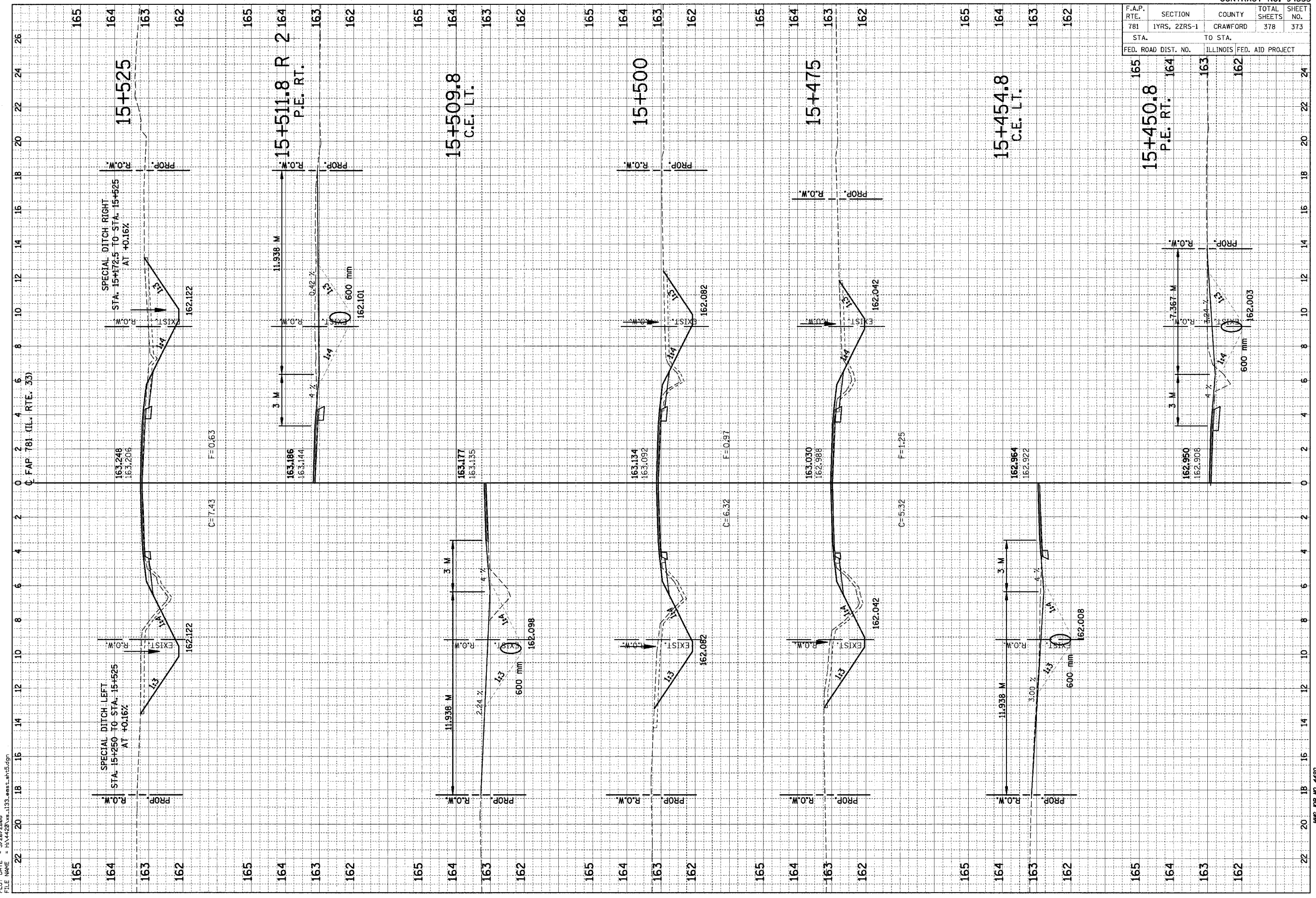
HMG JOB NO. 4420

F.A.P. RTE.	SECTION	COUNTY	TOTAL SHEETS	SHEET NO.
781	1YRS, 2ZRS-1	CRAWFORD	378	373
STA.		TO STA.		
FED. ROAD DIST. NO.		ILLINOIS FED. AID PROJECT		

FINAL SURVEY	SUPERVISED	DATE
NOTE BOOK	PLOTTED	
	TEMPLATE	
	AREAS CHECKED	

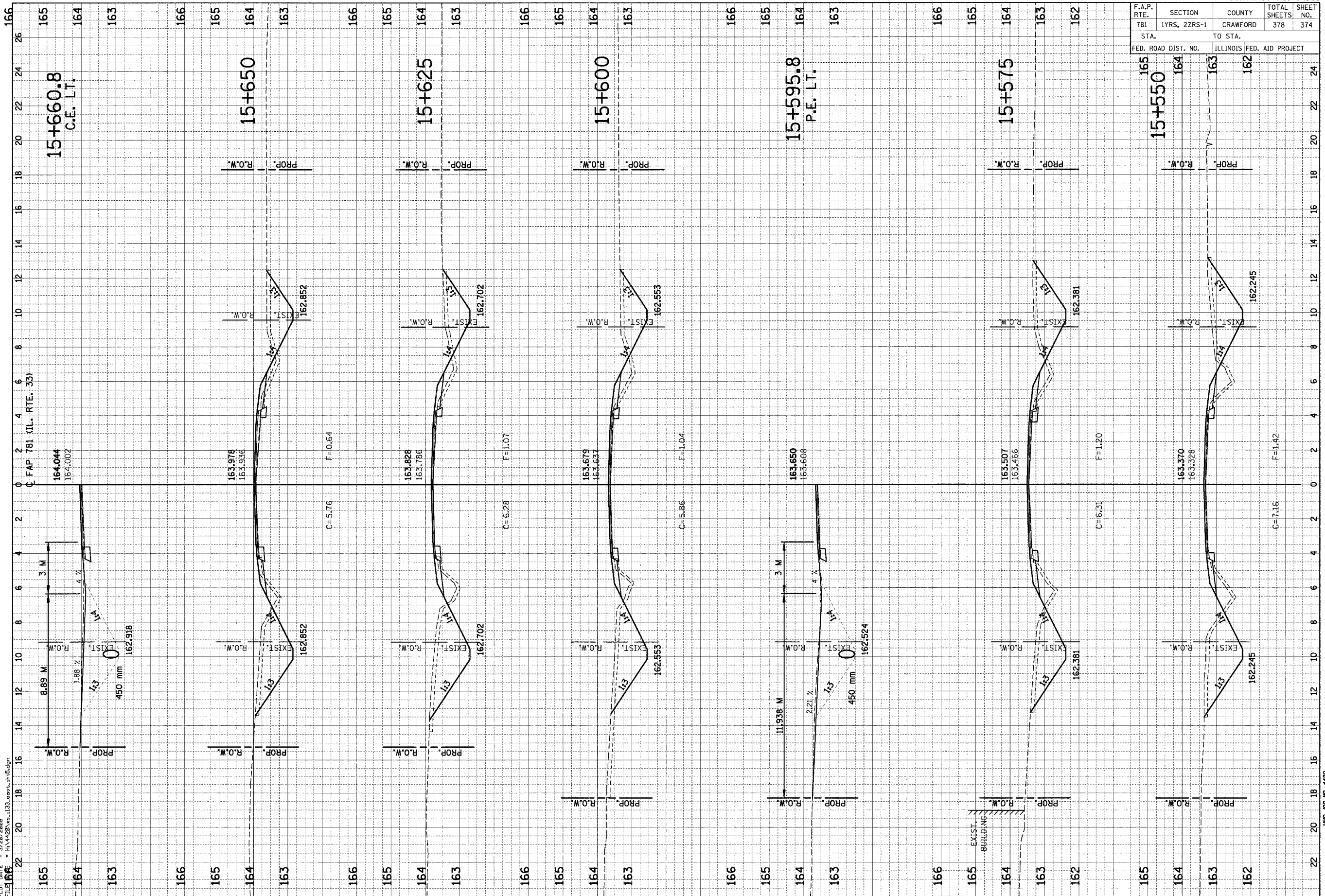
ORIGINAL SURVEY	SUPERVISED	DATE
NOTE BOOK	PLOTTED	
	TEMPLATE	
	AREAS CHECKED	

PLOT DATE = 3/20/2008
 FILE NAME = H:\4428\153.east.sh5.dgn



HMG JOB NO. 4460

F.A.P. RTE.	SECTION	COUNTY	TOTAL SHEETS	SHEET NO.
781	1YRS, 2ZRS-1	CRAWFORD	378	374
STA.		TO STA.		
FED. ROAD DIST. NO.		ILLINOIS FED. AID PROJECT		



PLOT DATE = 3/20/2008
 FILE # 166 = H:\4420\153.east.dwg

FINAL SURVEY	DATE
CHECKED	BY
PLOTTED	
TEMPLATE	
NOTE BOOK	
AREAS CHECKED	

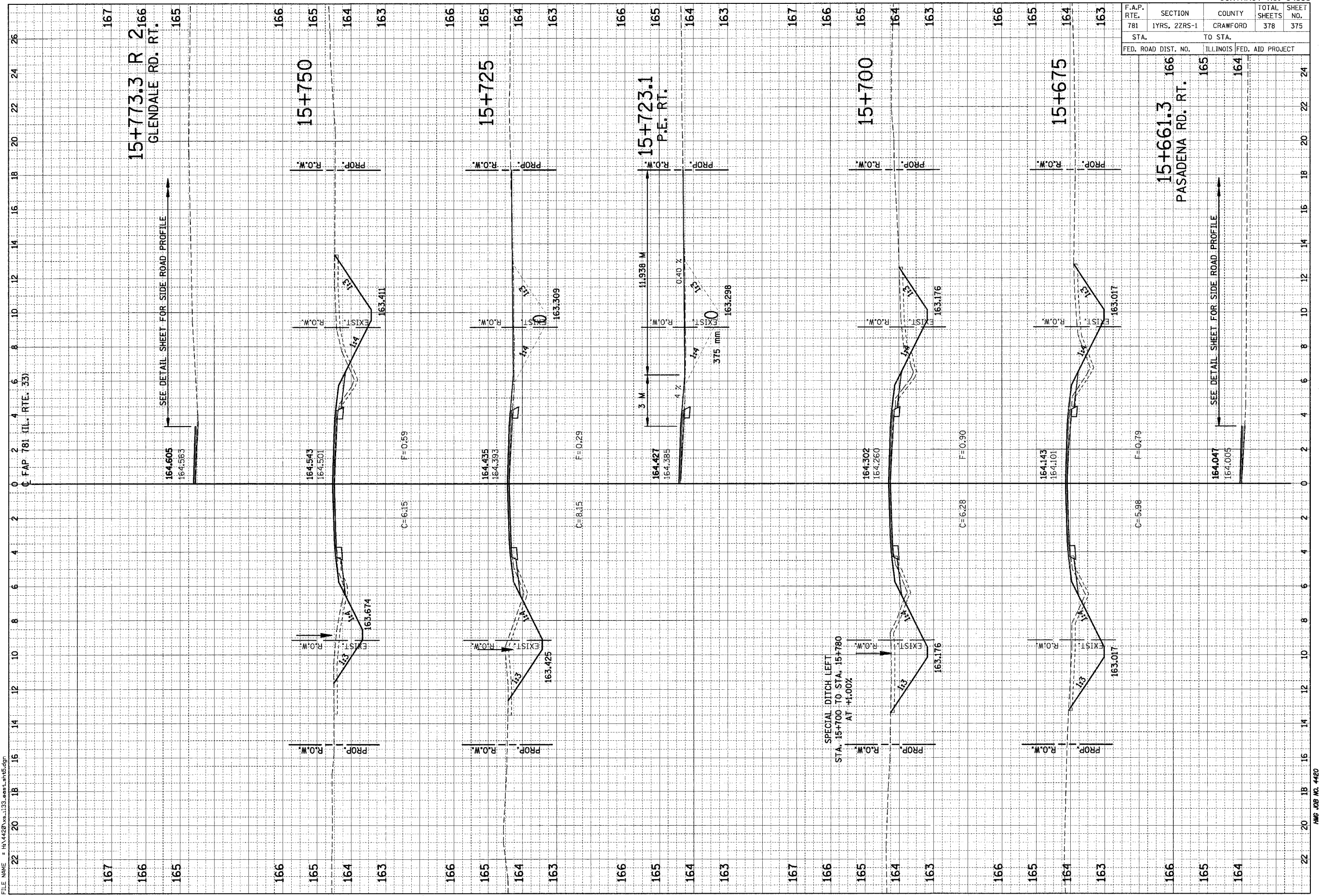
ORIGINAL SURVEY	DATE
CHECKED	BY
PLOTTED	
TEMPLATE	
NOTE BOOK	
AREAS CHECKED	

F.A.P. RTE.	SECTION	COUNTY	TOTAL SHEETS	SHEET NO.
781	1YRS, 22RS-1	CRAWFORD	378	375
STA.		TO STA.		
FED. ROAD DIST. NO.		ILLINOIS FED. AID PROJECT		

ORIGINAL SURVEY	SURVEYED	DATE
NOTE BOOK	PLotted	
AREAS CHECKED	AREAS CHECKED	

ORIGINAL SURVEY	SURVEYED	DATE
NOTE BOOK	PLotted	
AREAS CHECKED	AREAS CHECKED	

PLOT DATE = 3/20/2008
 FILE NAME = H:\1420\1133_sheets\1133.dwg

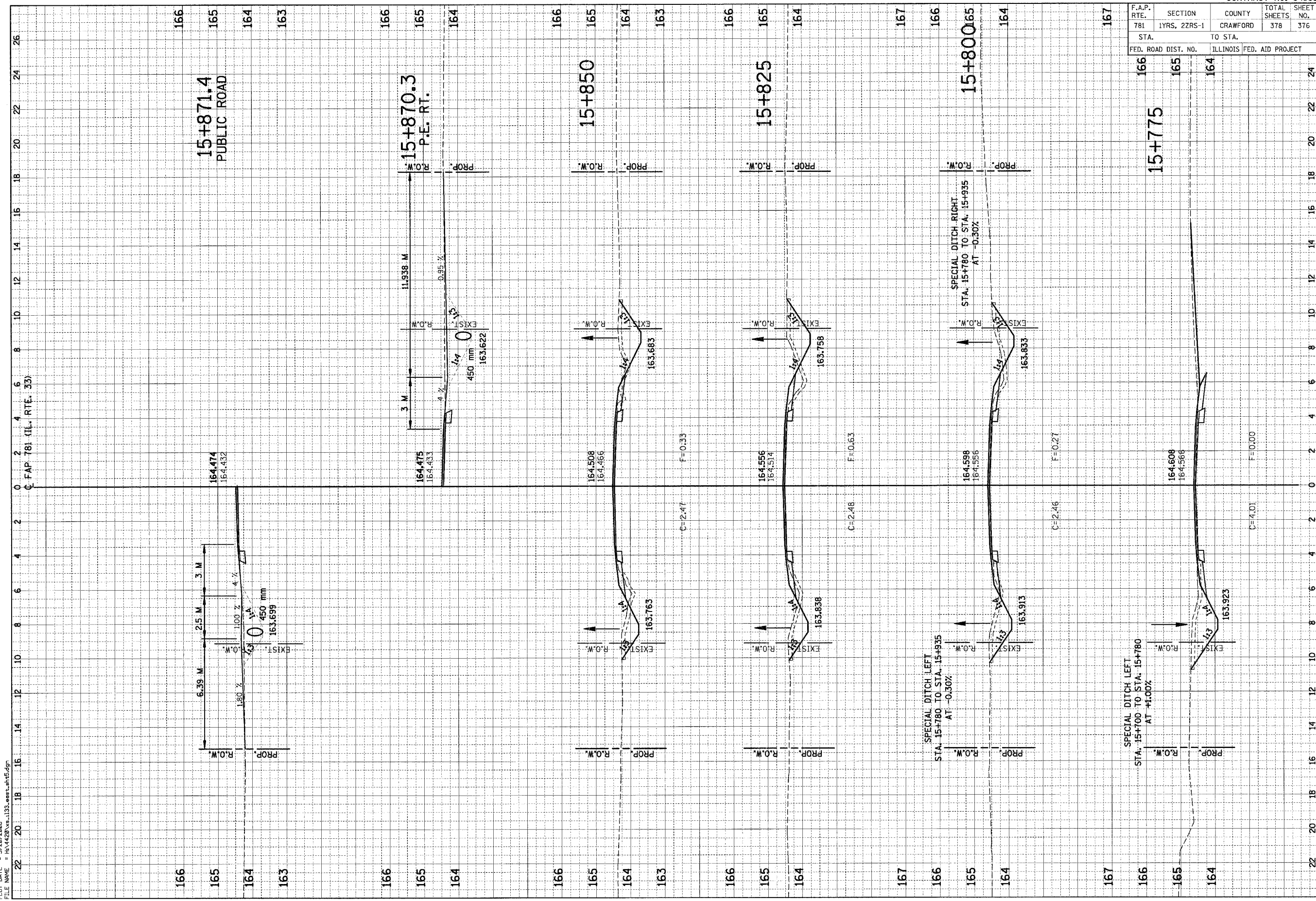


F.A.P. RTE.	SECTION	COUNTY	TOTAL SHEETS	SHEET NO.
781	1YRS, 2ZRS-1	CRAWFORD	378	376
STA. 166 TO STA. 164		ILLINOIS FED. AID PROJECT		

ORIGINAL SURVEY	SUPERVISED	DATE
NOTE BOOK	PLOTTED	
	TEMPLATE	
	AREAS CHECKED	

ORIGINAL SURVEY	SUPERVISED	DATE
NOTE BOOK	PLOTTED	
	TEMPLATE	
	AREAS CHECKED	

PLOT DATE = 3/20/2008
 FILE NAME = H:\1420\vs-133.eort_ah5.dgn

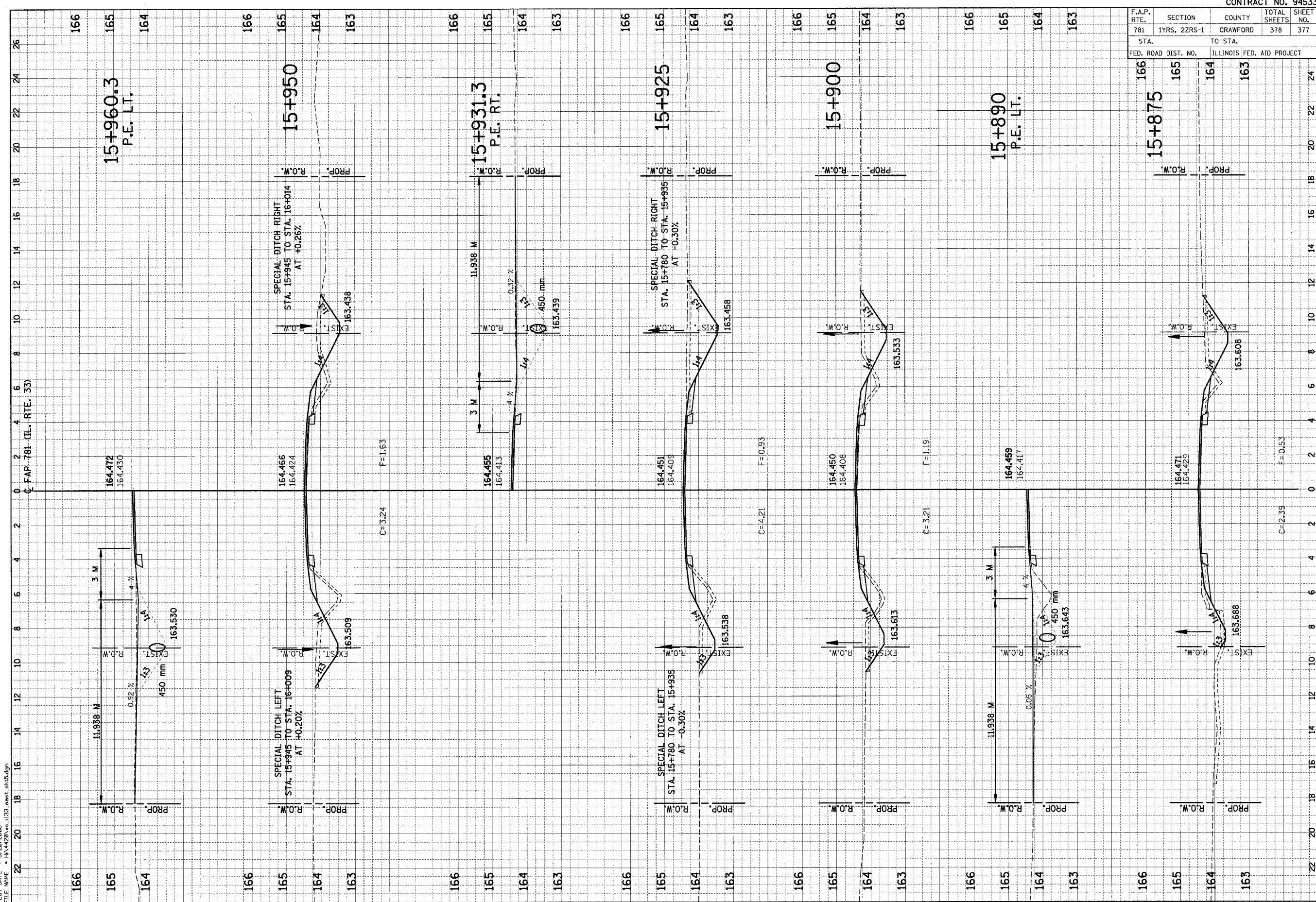


F.A.P. RTE.	SECTION	COUNTY	TOTAL SHEETS	SHEET NO.
781	1YRS, 2ZRS-1	CRAWFORD	378	377
STA. TO STA.				
FED. ROAD DIST. NO.		ILLINOIS FED. AID PROJECT		

FINAL SURVEY	SURVEYED	BY	DATE
NOTE BOOK	PLOTTED		
	REPLACED		
	AREAS CHECKED		

ORIGINAL SURVEY	SURVEYED	BY	DATE
NOTE BOOK	PLOTTED		
	REPLACED		
	AREAS CHECKED		

PLOT DATE = 3/20/2008
 FILE NAME = H:\4428\ve-133.eest-ah5.dgn

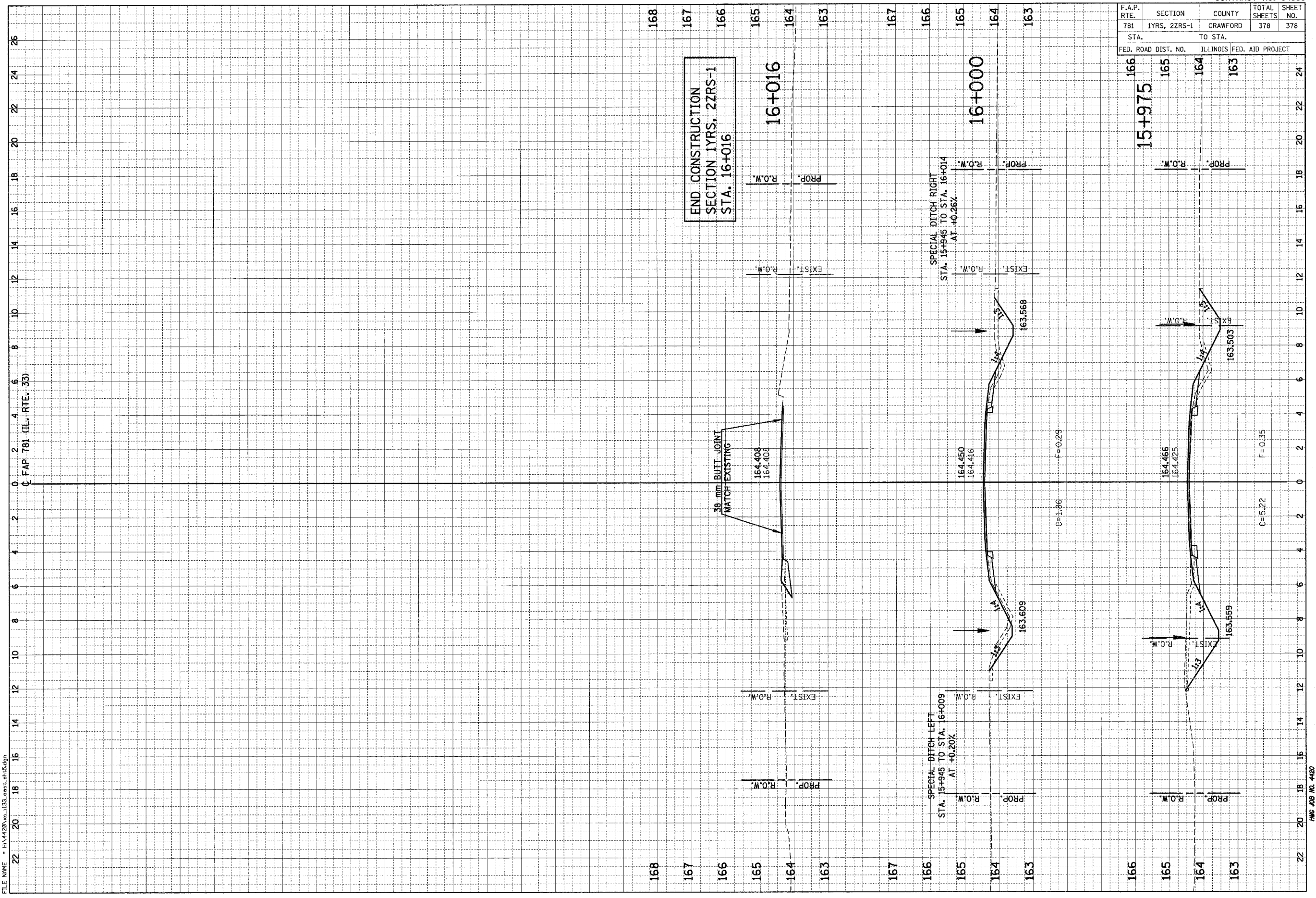


F.A.P. RTE.	SECTION	COUNTY	TOTAL SHEETS	SHEET NO.
781	1YRS, 2ZRS-1	CRAWFORD	378	378
STA.		TO STA.		
FED. ROAD DIST. NO.		ILLINOIS FED. AID PROJECT		

FINAL SURVEY	SURVEYED	BY	DATE
NOTE BOOK	PLOTTED		
AREAS	CHECKED		

ORIGINAL SURVEY	SURVEYED	BY	DATE
NOTE BOOK	PLOTTED		
AREAS	CHECKED		

PLOT DATE = 9/29/2008
 FILE NAME = H:\4420\94533\94533.dwg



END CONSTRUCTION
 SECTION 1YRS, 2ZRS-1
 STA. 16+016

SPECIAL DITCH RIGHT
 STA. 15+995 TO STA. 16+014
 AT +0.26%

SPECIAL DITCH LEFT
 STA. 15+995 TO STA. 16+009
 AT +0.20%