

F.A.P. RTE.	SECTION	COUNTY	TOTAL SHEETS	SHEET NO.
332		WABASH	36	8

STA.	TO STA.

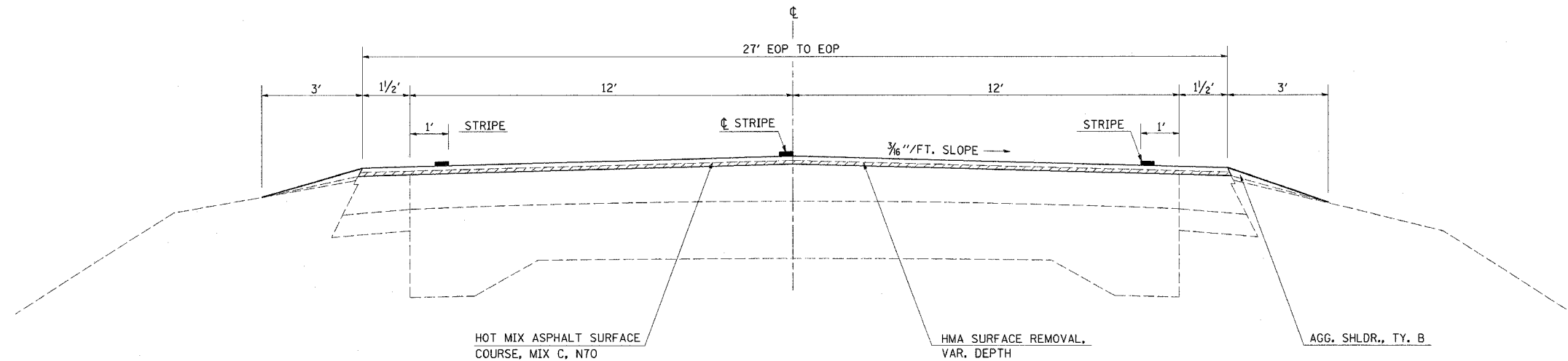
FED. ROAD DIST. NO. ILLINOIS FED. AID PROJECT

• (12Z,12,13)RS-3

PROPOSED TYPICAL CROSS SECTION ④

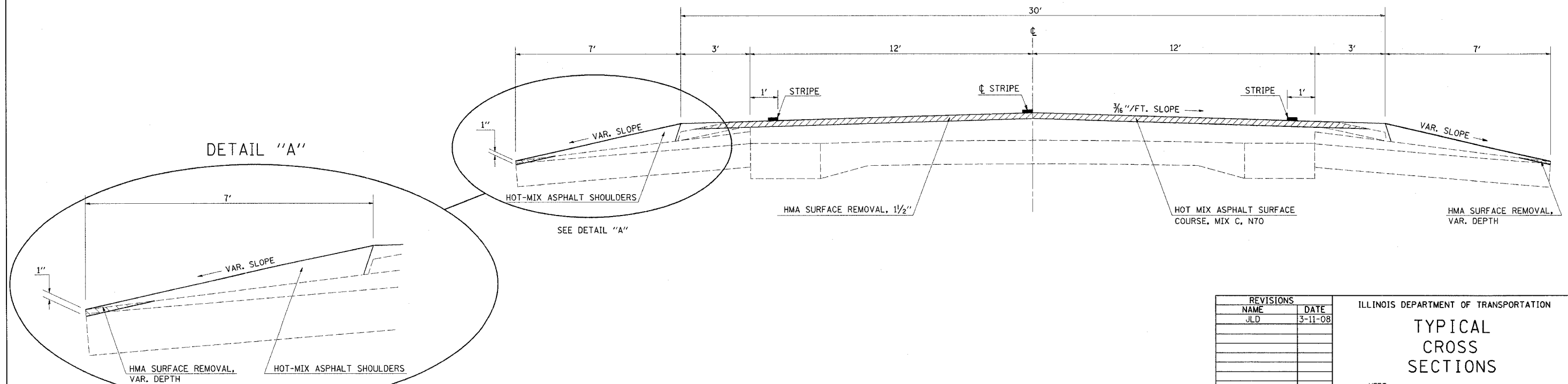
STA. 15+85.00 TO STA. 134+64.00
 STA. 136+36.00 TO STA. 221+00.00
 STA. 235+00.00 TO STA. 435+00.00
 STA. 445+50.00 TO STA. 600+89.96

BRIDGE OMISSION
 STA. 134+64.00 TO STA. 136+36.00

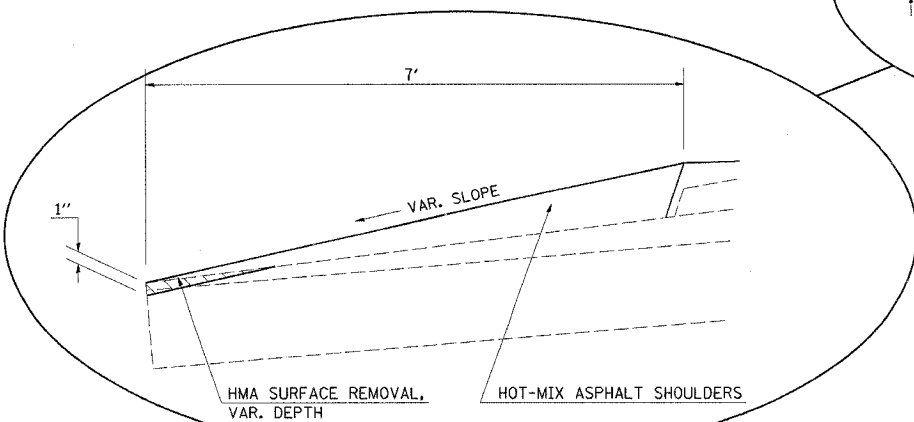


PROPOSED TYPICAL CROSS SECTION ⑤

STA. 221+00.00 TO STA. 235+00.00
 STA. 435+00.00 TO STA. 445+50.00



DETAIL "A"



REVISIONS	
NAME	DATE
JLD	3-11-08

ILLINOIS DEPARTMENT OF TRANSPORTATION

TYPICAL CROSS SECTIONS

SCALE: VERT. HORIZ.
 DATE DRAWN BY CHECKED BY

PLOT DATE = 3/11/2008
 FILE NAME = c:\p\proj\94984\94984.dwg
 PLOT SCALE = 1/8" = 1'-0"
 USER NAME = jld