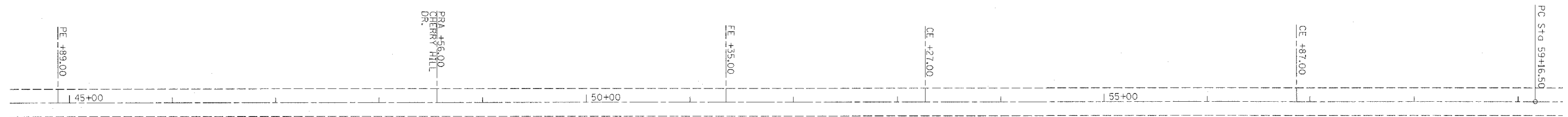
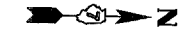
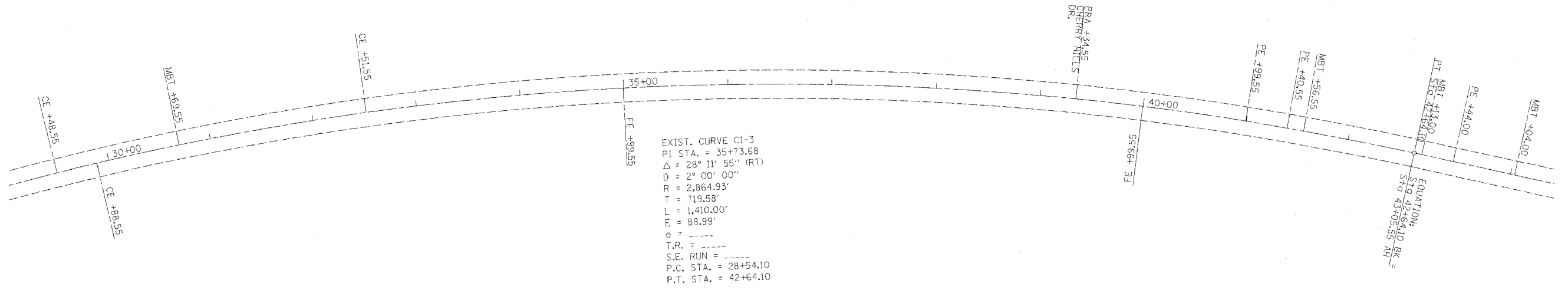


F.A.P. RTE.	SECTION	COUNTY	TOTAL SHEETS	SHEET NO.
332		WABASH	36	15
STA.		TO STA.		
FED. ROAD DIST. NO.	ILLINOIS	FED. AID PROJECT		

• (12Z,12,13)RS-3



PLOT DATE = 3/29/2007
 PLOT SCALE = 5/8" = 1' IN.
 USER NAME = bwr127