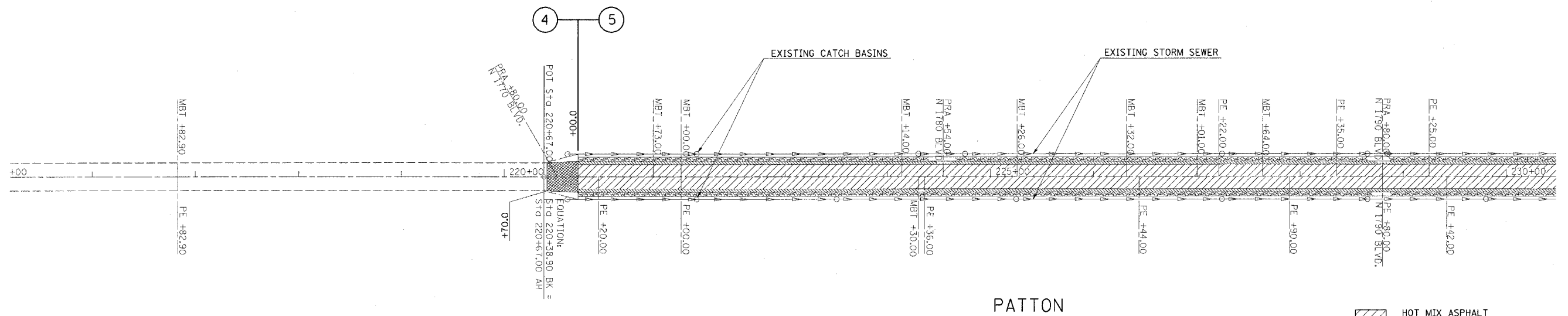
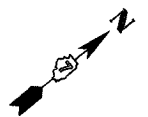


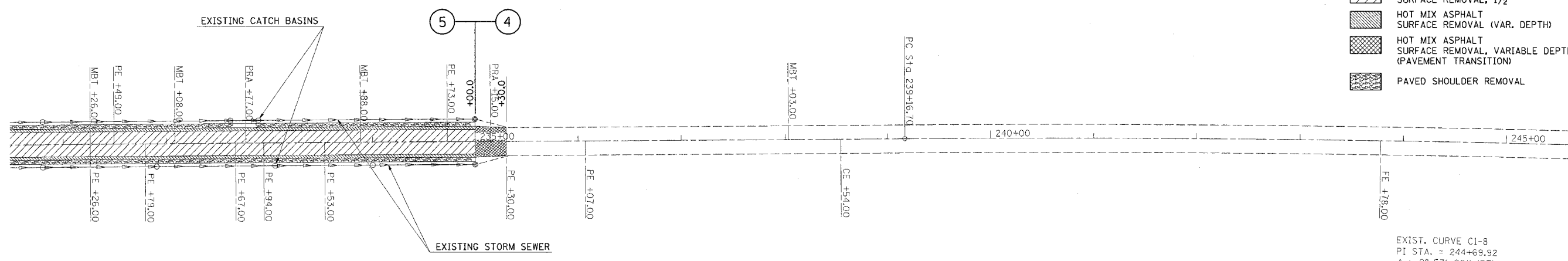

F.A.P. RTE.	SECTION	COUNTY	TOTAL SHEETS	SHEET NO.
332	•	WABASH	36	21
STA.		TO STA.		
FED. ROAD DIST. NO.	ILLINOIS	FED. AID PROJECT		

• (12Z.12.13)RS-3



PATTON

- HOT MIX ASPHALT SURFACE REMOVAL, 1/2"
- HOT MIX ASPHALT SURFACE REMOVAL (VAR. DEPTH)
- HOT MIX ASPHALT SURFACE REMOVAL, VARIABLE DEPTH (PAVEMENT TRANSITION)
- PAVED SHOULDER REMOVAL



- HOT MIX ASPHALT SURFACE REMOVAL, 1/2"
- HOT MIX ASPHALT SURFACE REMOVAL (VAR. DEPTH)
- HOT MIX ASPHALT SURFACE REMOVAL, VARIABLE DEPTH (PAVEMENT TRANSITION)
- PAVED SHOULDER REMOVAL

EXIST. CURVE C1-8
 PI STA. = 244+69.92
 $\Delta = 2^\circ 57' 00''$ (RT)
 $D = 0^\circ 16' 00''$
 $R = 21,485.90'$
 $T = 553.22'$
 $L = 1,106.20'$
 $E = 7.12'$
 $e =$
 $T.R. =$
 $S.E. RUN =$
 P.C. STA. = 239+16.70
 P.T. STA. = 250+22.90

PLOT DATE = 3/28/2007
 PLOT SCALE = 50.0000' / IN.
 USER NAME = smoriz