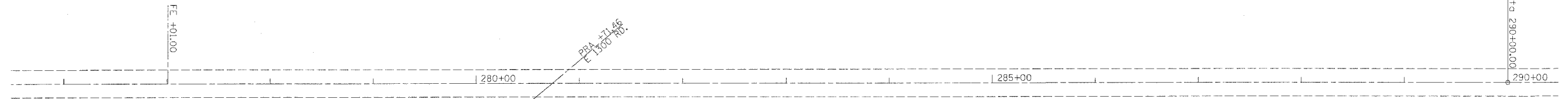
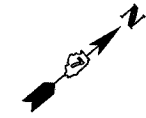
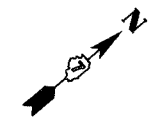
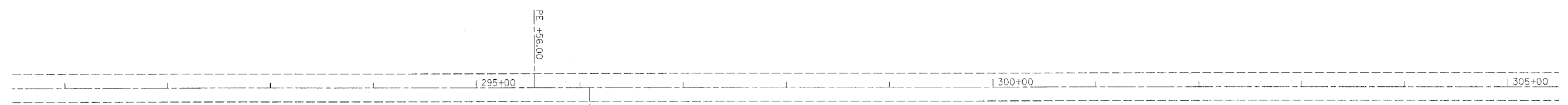


F.A.P. RTE.	SECTION	COUNTY	TOTAL SHEETS	SHEET NO.
332		WABASH	36	23
STA.		TO STA.		
FED. ROAD DIST. NO.	ILLINOIS	FED. AID PROJECT		

• (122,12,13)RS-3



STA. 275+00.00 SEC. (12) ENDS
SEC. (13) BEGINS



PLOT DATE = 3/28/2007
 FILE NAME = c:\projects\94984\plan\ldgn
 PLOT SCALE = 50.0000' / IN.
 USER NAME = swrctm