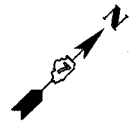
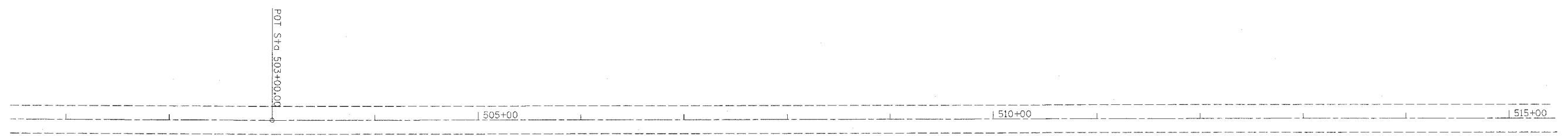
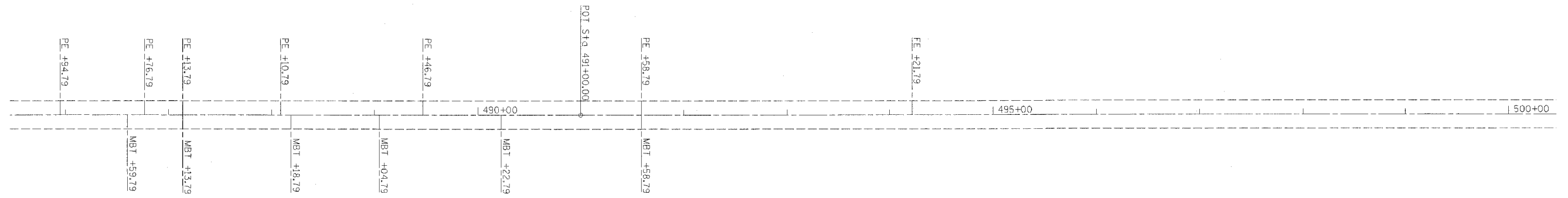
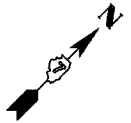


F.A.P. RTE.	SECTION	COUNTY	TOTAL SHEETS	SHEET NO.
332	*	WABASH	36	30
STA.		TO STA.		
FED. ROAD DIST. NO.	ILLINOIS	FED. AID PROJECT		

• (12Z.12.13)RS-3



PLOT DATE = 3/25/2007
 PLOT SCALE = 50.0000' / IN.
 USER NAME = huerfva