

# STATE OF ILLINOIS

## DEPARTMENT OF TRANSPORTATION

### DIVISION OF HIGHWAYS

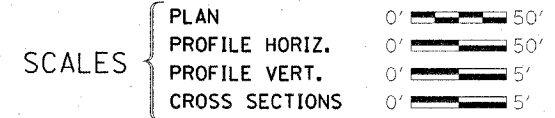
# PLANS FOR PROPOSED HIGHWAY BRIDGE PROGRAM

#### INDEX OF SHEETS

1. COVER SHEET
2. SUMMARY OF QUANTITIES AND TYPICAL SECTIONS
3. PLAN AND PROFILE
- 4.-5. STATION CROSS SECTIONS
- 6.-14. BRIDGE PLANS
- 15.-16. BORINGS

#### HIGHWAY STANDARDS:

- 000001-05 STANDARD SYMBOLS, ABBREVIATIONS, AND PATTERNS
- 515001-02 NAME PLATE FOR BRIDGES
- 635006-02 REFLECTOR & TERMINAL MARKER PLACEMENT
- 701901 TRAFFIC CONTROL DEVICES
- BLR 21-7 TYPICAL APPLICATION OF TRAFFIC CONTROL DEVICES FOR CONSTRUCTION ON RURAL LOCAL HIGHWAYS



## PROJECT BROS-173(157)

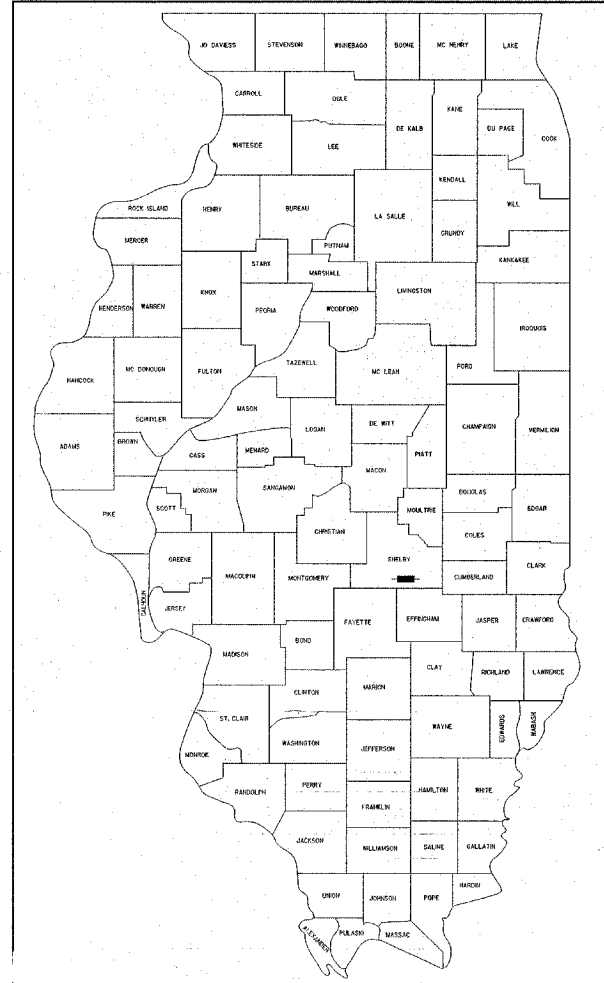
### SECTION 06-03113-00-BR

### CLARKSBURG ROAD DISTRICT

### SHELBY COUNTY

### T.R. 367

### C-97-024-08

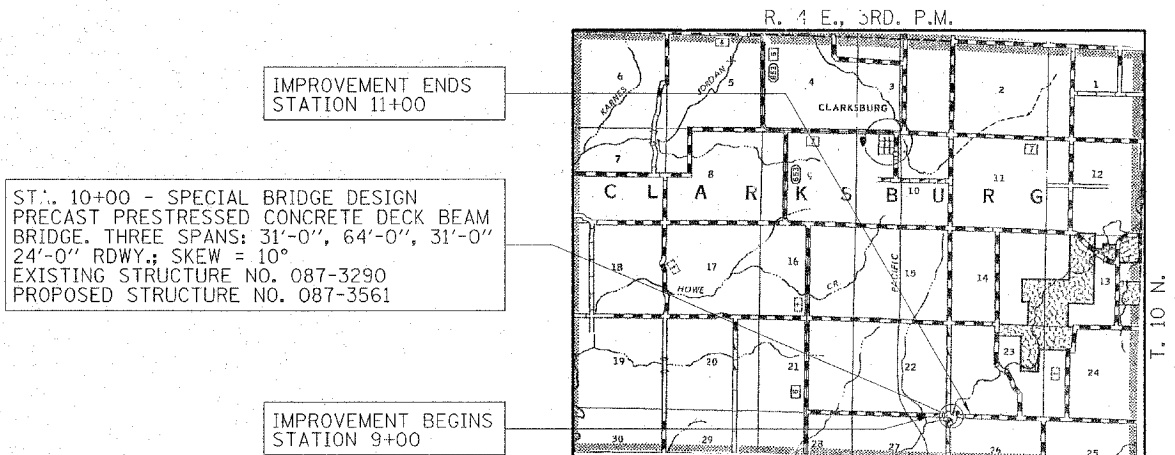


LOCATION OF SECTION INDICATED THIS: - [black rectangle] -

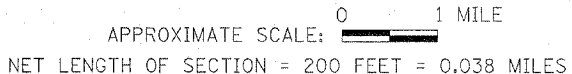
#### UTILITIES

CONSOLIDATED COMMUNICATIONS  
121 SOUTH 17TH STREET  
MATTOON, ILLINOIS 61938-3987  
(217) 234-9971  
ATTN. GERRY MYERS

DESIGN FUNCTIONAL CLASSIFICATION:  
LOCAL ROAD (0-250 ADT)  
DESIGN TRAFFIC: 100 ADT  
DESIGN SPEED: 30 M.P.H.



#### LAYOUT




AGENCY RESPONSIBLE FOR LETTING	
APPROVED	<i>S. Allen</i> 2/27 20 08 COUNTY ENGINEER
APPROVED	<i>Robert Allen</i> 2/27 20 08 ROAD COMMISSIONER
PASSED	<i>M. Keel</i> 3/26 20 08 DISTRICT SEVEN ENGINEER OF LOCAL ROADS & STREETS
Releasing For Bid Based on Limited Review	<i>Chris W. Rader</i> 3/26 20 08 DEPUTY DIRECTOR OF HIGHWAYS REGION FOUR ENGINEER
STATE OF ILLINOIS DEPARTMENT OF TRANSPORTATION	

DATE: *January 23, 2008*

BY: *Steven W. McGinnison*

LICENSE EXPIRES: NOVEMBER 30, 2009



**HAMPTON, LENZINI & RENWICK, INC.**  
CIVIL & STRUCTURAL ENGINEERS  
LAND SURVEYORS

3085 STEVENSON DRIVE, SUITE 200  
SPRINGFIELD, ILLINOIS 62703-  
(217) 546-3400

ELGIN • SPRINGFIELD

PROJECT NUMBER: 12-87-0018-1 DATE: 01/23/08

CONTRACT NO. 95533